

Reproduced from the Ordnance Survey map with the permission of the Controller of Her Majesty's Stationery Office. Crown Copyright and may lead to production or civil proceedings. Mid Sussex District Council, 10002174, 2008.

Mid Sussex
Local Development Framework
INSET 34
HAYWARDS HEATH /
LINDFIELD / CUCKFIELD
Proposals Map - February 2008


























1:8,500


529500 530000 530500 531000 531500 532000 532500 533000 533500 534000 534500 535000 535500

KEY

-  District Boundary
-  Countryside Area of Development Restraint
-  Built up Area Boundary
-  Area of Townscape Character
-  Landscape Area
-  Burial Ground
-  Business Development
-  Countryside Gap
-  Civic, Cultural and Other Recreational Uses
-  Ardingly Reservoir
-  SSSI - Site of Special Scientific Interest
-  SNCI - Site of Nature Conservation Importance
-  Strategic Gap
-  Shopping Policy Area
-  Car Parking
-  Residential Gypsy Site
-  Ancient Monuments
-  Sports Facilities
-  Local Nature Reserve
-  Informal Open Space
-  Specific Policy Area
-  Park or Garden of Historic Interest
-  New School Site
-  Arts, Leisure and Entertainment

-  Residential Allocation (Local Plan 2004)
-  Small Scale Housing DPD 2008 Allocations (SSH)
-  Conservation Area
-  Area of Outstanding Natural Beauty - High Weald
-  Area of Outstanding Natural Beauty - Sussex Downs
-  Recreation Area
-  Town Centre Shopping Policy Boundary
-  Community Facilities
-  Bluebell Railway (New Station Site)
-  Bluebell Railway Extension
-  Cycleway
-  Haywards Heath Relief Road
-  Haywards Heath Relief Road - Internal Collector Road
-  Footpath
-  Primary Shopping Frontage
-  Secondary Shopping Frontage
-  Linear Open Space (Worth Way)
-  Kickabout Area
-  Childrens Play Area
-  New Link Road
-  Access Restriction
-  Floodplains

 Informal Recreation Area and Nature Conservation Area
(forms part of 'SSH11 - Land at Gravelye Lane / Lyoth Lane' allocation)



MID SUSSEX
DISTRICT COUNCIL