

VIEWPORT 1

DESIGN SUBJECT TO HIGHWAY BOUNDARY, LAND OWNERSHIP / CONSTRAINTS INFORMATION, ECOLOGY INFORMATION, ARBORICULTURAL SURVEY, SPEED SURVEYS, SWEEP PATHS AND HIGHWAYS AGREEMENT.

DESIGN IS BASED ON TOPOGRAPHICAL SURVEY PRODUCED BY MARVIN & PARTNERS LTD DATED FEB 2023 & ORDINANCE SURVEY DATA.

VEGETATION WITHIN VISIBILITY SPLAYS TO BE TRIMMED AND CUT BACK TO KEEP VISIBILITY SPLAYS CLEAR. MATURE TREES TO HAVE REFLECTIVE BANDING.

DESIGN IN ACCORDANCE WITH THE CURRENT POSTED SPEED LIMIT. ANY REDUCTION IN SPEED LIMIT IS SUBJECT TO REVIEW BY WSCC.

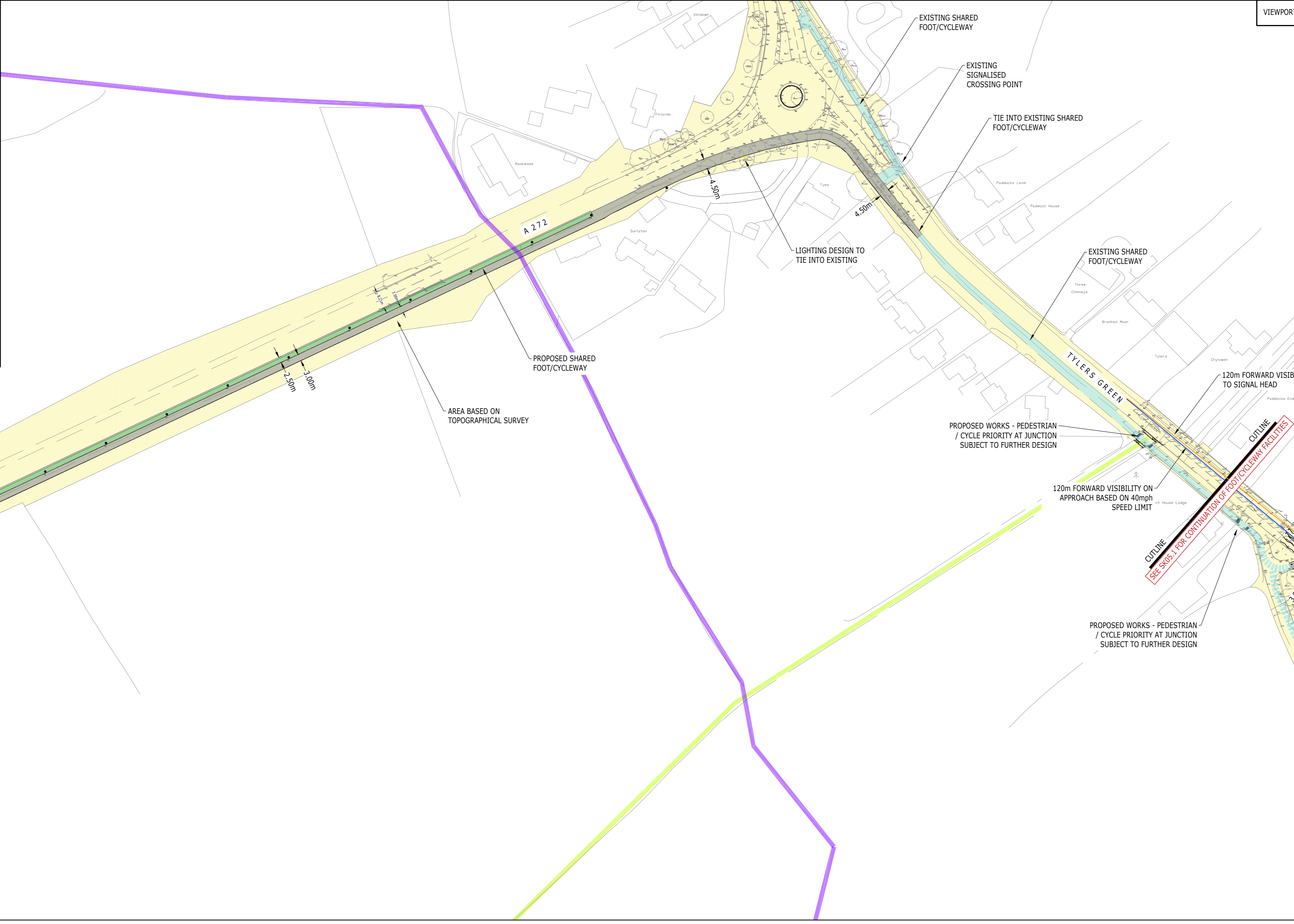

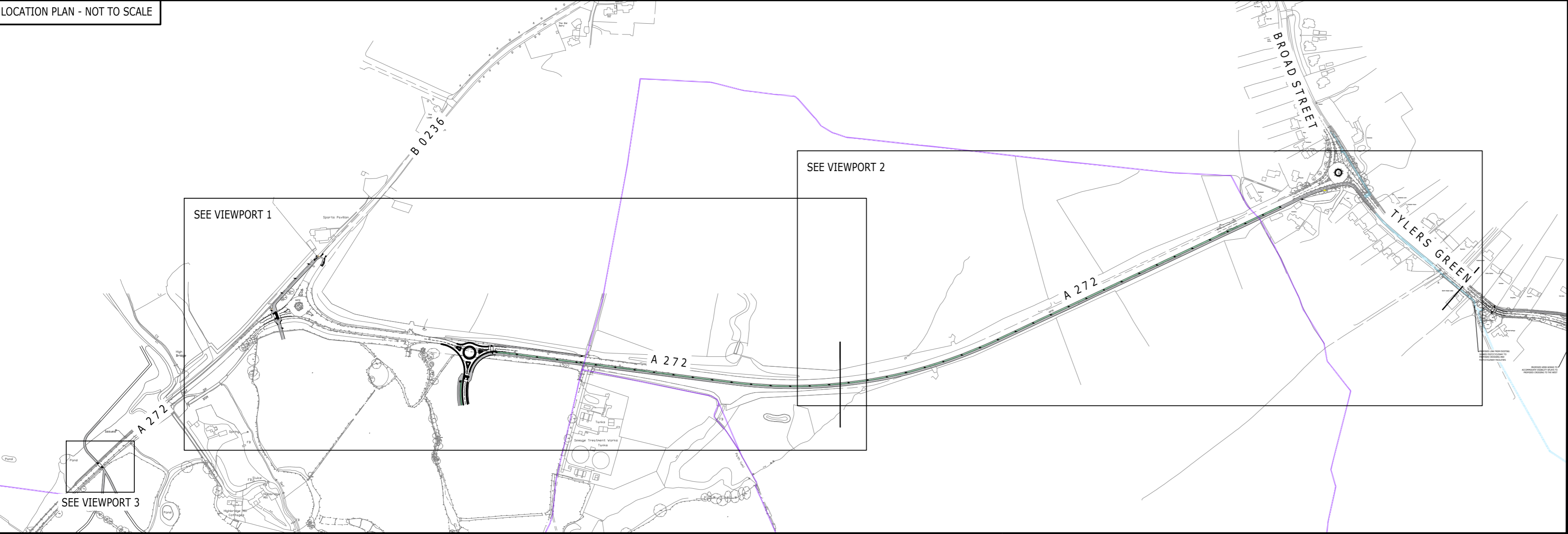
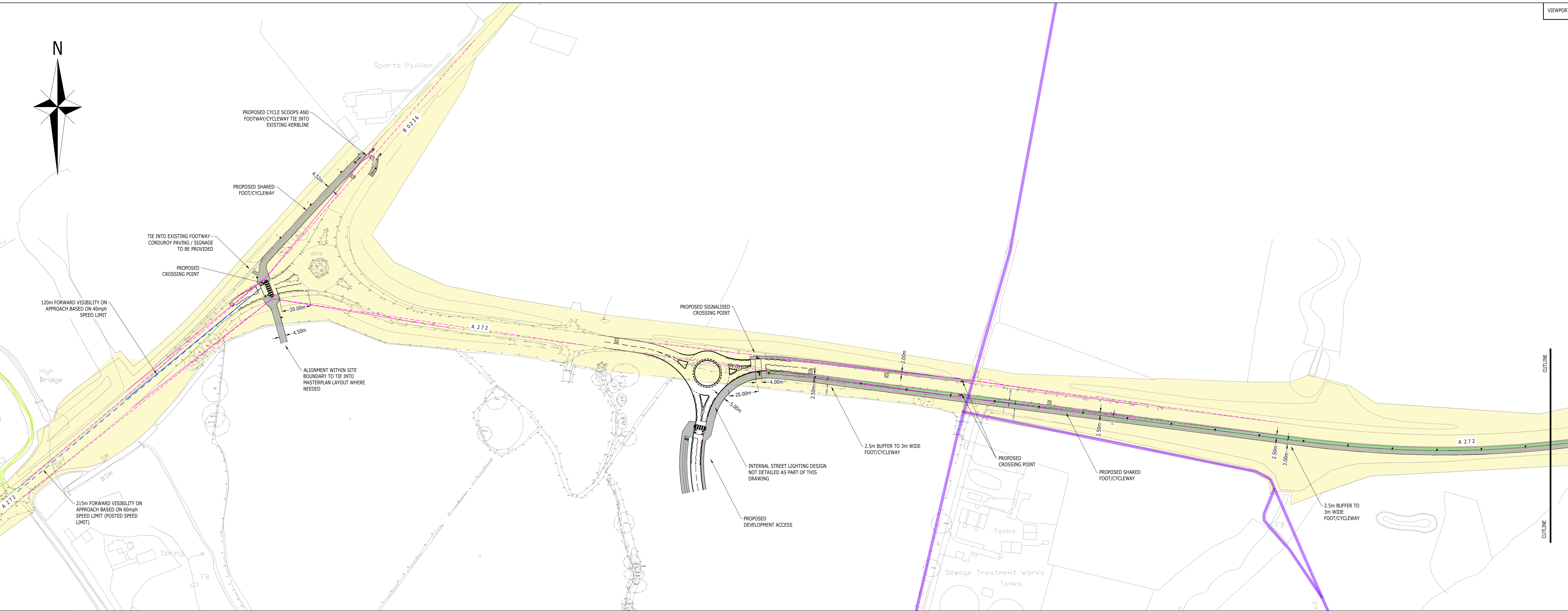
SIGNAGE TO BE IN ACCORDANCE WITH TSRGD AND LTN 1/20 STANDARDS.

ANY STREET FURNITURE TO BE RELOCATED IS TO BE POSITIONED TO THE BACK OF THE FOOT/CYCLEWAY.

STREET LIGHTING LOCATIONS ARE SHOWN INDICATIVELY AND ARE SUBJECT TO INPUT FROM LIGHTING AND ECOLOGY CONSULTANTS

INTERNAL LIGHTING DESIGN NOT DETAILED ON THIS DRAWING

- KEY:**
- INDICATIVE SITE BOUNDARY TO BE CONFIRMED
 - PROPOSED FOOT/CYCLEWAY
 - EXISTING OFF-CARRIAGEWAY FOOT/CYCLEWAY
 - HIGHWAY BOUNDARY TRANSCRIBED FROM WSCC RECORDS
 - PROW FOOTPATH TRANSCRIBED FROM WSCC RECORDS
 - PROW BRIDLEWAY TRANSCRIBED FROM WSCC RECORDS
 - PROPOSED ROAD MARKINGS
 - EXISTING ROAD MARKINGS
 - 2m x 120m PEDESTRIAN VISIBILITY SPY
 - 2m x 215m PEDESTRIAN VISIBILITY SPY
 - EXISTING CYCLE ROUTE
 - 120m FORWARD VISIBILITY
 - FORWARD VISIBILITY SPY BASED ON 40mph SPEED LIMIT
 - FORWARD VISIBILITY SPY BASED ON 60mph SPEED LIMIT
 - PROPOSED LIGHTING COLUMN
 - EXISTING LIGHTING COLUMN



WORK IN PROGRESS

DRAFT

H	UPDATED FOLLOWING EMAIL FROM WSCC	AD	JS	DN	18.02.24
C	UPDATED FOLLOWING MEETING WITH WSCC	BT	JS	WV	23.02.24
F	TOPOGRAPHICAL SURVEY INFORMATION ADDED	BT	JS	WV	23.02.24
E	LIGHTING COLUMNS ADDED	BT	JS	WV	23.02.24
D	CYCLE SCOOP ADDED AT WSCC REQUEST	BT	JS	WV	23.02.24
C	UPDATED FOLLOWING WSCC COMMENTS	DV	DV	DN	23.02.24
B	UPDATED FOLLOWING STAGE 1 RISK COMMENTS	DV	DV	DN	18.02.23
A	AMENDMENTS TO PROPOSED CYCLE LANES ON B9236 ROAD	AD	JS	DN	27.09.23

ARDENT CONSULTING ENGINEERS

Third Floor
The Helix Building
52-56 Leadenhall Street
London
EC3M 5JE

Tel: 020 7680 4088
Web: www.ardent-ce.co.uk
E-mail: enquiries@ardent-ce.co.uk

Client: **FAIRFAX ACQUISITIONS LTD**

Project Title: **LAND AT ANSTY FARM, MID SUSSEX**

Drawing Title: **CYCLE ROUTE IMPROVEMENT PLAN (SHEET 1)**

AO Scale	Date	Designed by
1:1000	07.06.23	DV
Drawn by	Checked by	Approved by
DV	DV	DH

Drawing Number: **2207280-SK05** Rev **H**

Reproduced from/based upon Ordnance Survey material with the permission of the Controller of Her Majesty's Stationary Office. Crown Copyright Reserved. License No. 10004561