



© Crown copyright and database rights 2023 Ordnance Survey 0100031673
 © Local Government Information House Limited copyright and database rights 2023-0100031673

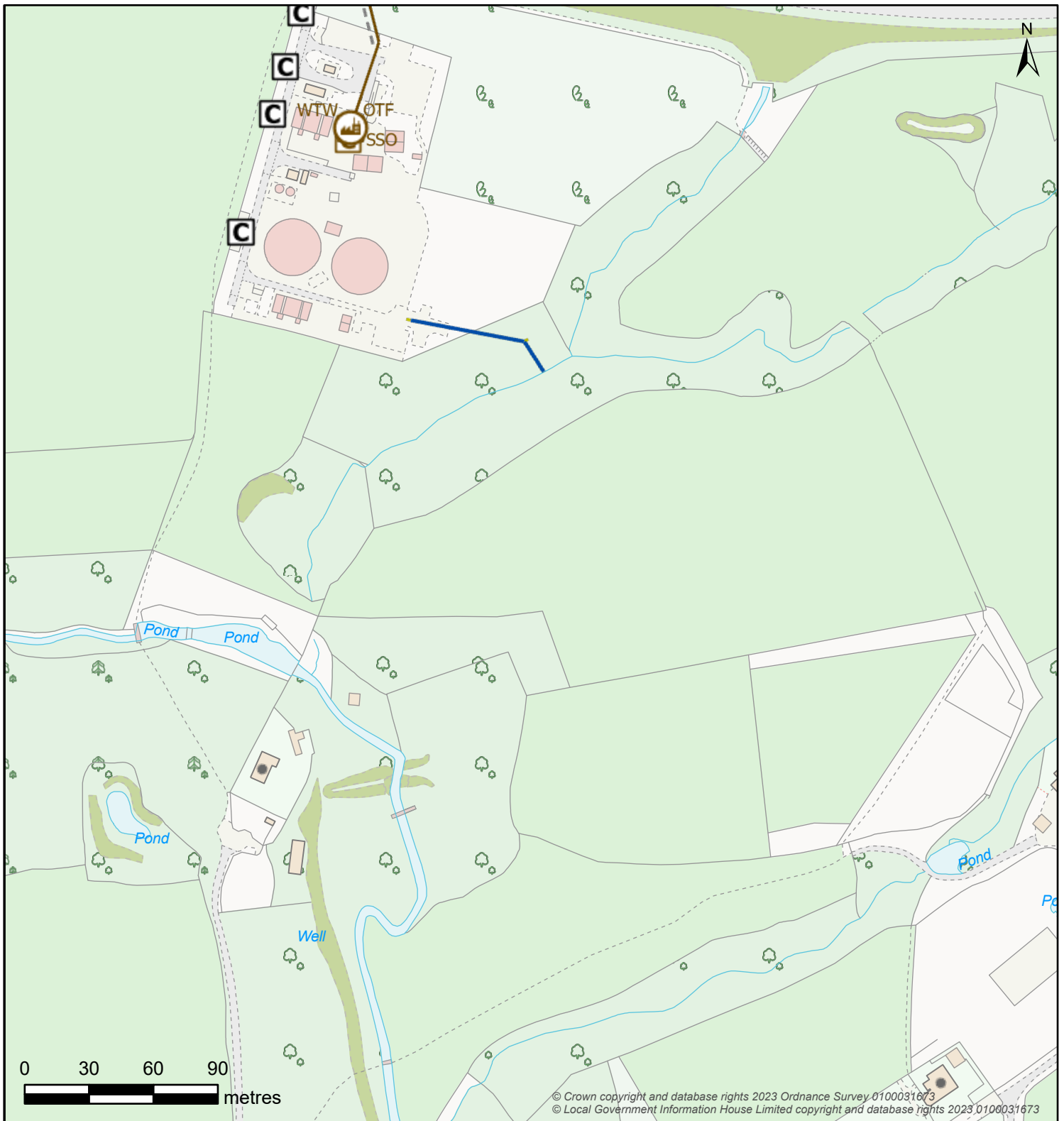
Controllable Valve		Flow Control			Inlet-Outfall				
Damboards	Penstock	Valve	Anti Flood Device	Pumped Anti Flood Device	Reflux Valve	Inlet Outfall			
Manhole									
BIF Bifurcation	Cascade	CP Catchpit	Head Of Public Sewer	IC Interceptor Chamber	Manhole	S Soakaway WO Washout			
Outfall Headworks		Overflow Chamber		Pipe Bridge		Pumping Station			
Outfall Headworks	CSO Combined Sewer Overflow	EMO Emergency Overflow	Pipe Bridge	Micro Pumping Station	Pumping Station				
Sewer Level Monitor		Storage		Treatment Works		Weir		Wastewater Site	
Sewer Level Monitor	Storm Tank	Tidal Storage Tank	Treatment Works	Weir	Wastewater Site				
Wastewater Pipe			Wastewater Use		Developer Services				
Culverted Water Course	Syphon	Tank Sewer	Foul	Build Over Agreement	Section 104				
Drain	Trunk Sewer	Vacuum Main	Combined	Wastewater Area					
Outfall	Decommissioned Pipe	Sludge	Treated Effluent	Catchment					
Overflow		Surface Water	Private	Sub-Catchment					
Rising Main									
Sewer									

Map Title: SW Print

Printed By: Arjun.Yadav
 Date Printed: 14/12/2023
 Map Scale: 2500

The positions of pipes on this plan are believed to be correct, but Southern Water Services Ltd accept no responsibility in the event of inaccuracy. The actual positions should be determined on-site





Controllable Valve		Flow Control			Inlet-Outlet		
Damboards	Penstock	Valve	Anti Flood Device	Pumped Anti Flood Device	Reflux Valve	Inlet Outlet	
Manhole							
BIF Bifurcation	Cascade	CP Catchpit	Head Of Public Sewer	IC Interceptor Chamber	Manhole	S Soakaway WO Washout	
Outfall Headworks		Overflow Chamber		Pipe Bridge		Pumping Station	
Outfall Headworks	CSO Combined Sewer Overflow	EMO Emergency Overflow	Pipe Bridge	Micro Pumping Station	Pumping Station		
Sewer Level Monitor		Storage		Treatment Works		Weir	
Sewer Level Monitor	Storm Tank	Tidal Storage Tank	Treatment Works	Weir	Wastewater Site		
Wastewater Pipe			Wastewater Use		Developer Services		
Culverted Water Course	Syphon	Foul	Build Over Agreement		Section 104		
Drain	Tank Sewer	Combined	Wastewater Area		Catchment		
Outfall	Trunk Sewer	Sludge	Sub-Catchment				
Overflow	Vacuum Main	Treated Effluent					
Rising Main	Decommissioned Pipe	Surface Water					
Sewer		Private					

Map Title: SW Print

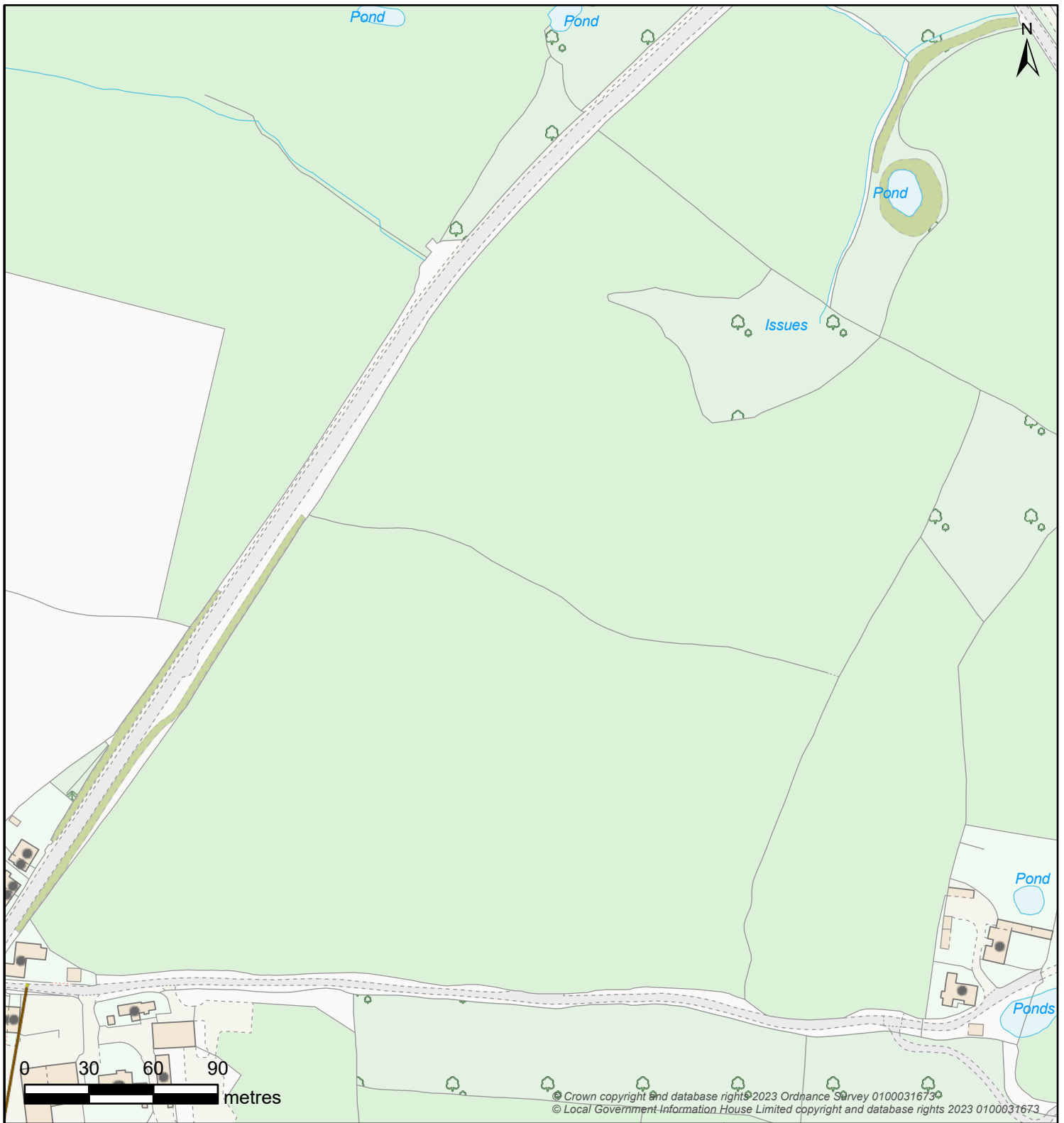
Printed By: Arjun.Yadav

Date Printed: 14/12/2023

Map Scale: 2500

The positions of pipes on this plan are believed to be correct, but Southern Water Services Ltd accept no responsibility in the event of inaccuracy. The actual positions should be determined on-site





Controllable Valve		Flow Control			Inlet-Outfall		
Damboards	Penstock	Valve	Anti Flood Device	Pumped Anti Flood Device	Reflux Valve	Inlet Outfall	
Manhole							
BIF Bifurcation	Cascade	CP Catchpit	Head Of Public Sewer	IC Interceptor Chamber	Manhole	S Soakaway WO Washout	
Outfall Headworks		Overflow Chamber		Pipe Bridge		Pumping Station	
Outfall Headworks	CSO Combined Sewer Overflow	EMO Emergency Overflow	Pipe Bridge	Micro Pumping Station	Pumping Station		
Sewer Level Monitor		Storage		Treatment Works		Weir	
Sewer Level Monitor	Storm Tank	Tidal Storage Tank	Treatment Works	Weir	Wastewater Site		
Wastewater Pipe			Wastewater Use		Developer Services		
Culverted Water Course	Syphon	Foul	Combined	Build Over Agreement	Section 104		
Drain	Tank Sewer	Sludge	Treated Effluent	Wastewater Area			
Outfall	Trunk Sewer	Surface Water	Private	Catchment	Sub-Catchment		
Overflow	Vacuum Main						
Rising Main	Decommissioned Pipe						
Sewer							

Map Title: SW Print

Printed By: Arjun.Yadav
 Date Printed: 14/12/2023
 Map Scale: 2500

The positions of pipes on this plan are believed to be correct, but Southern Water Services Ltd accept no responsibility in the event of inaccuracy. The actual positions should be determined on-site





© Crown copyright and database rights 2023 Ordnance Survey 0100031673
 © Local Government Information House Limited copyright and database rights 2023 0100031673

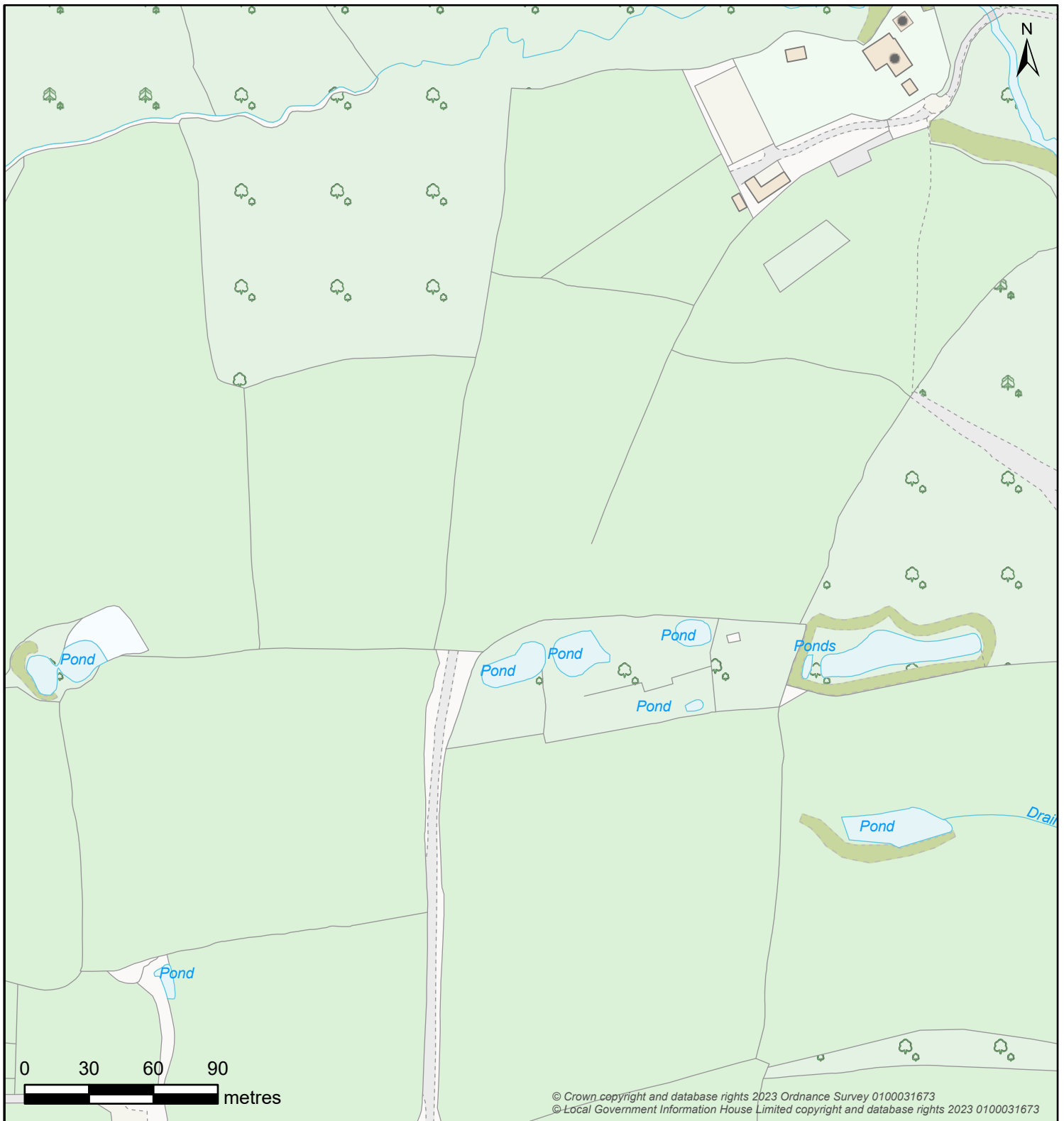
Controllable Valve		Flow Control			Inlet-Outfall		
Damboards	Penstock	Valve	Anti Flood Device	Pumped Anti Flood Device	Reflux Valve	Inlet Outfall	
Manhole							
BIF Bifurcation	Cascade	CP Catchpit	Head Of Public Sewer	IC Interceptor Chamber	Manhole	S Soakaway WO Washout	
Outfall Headworks		Overflow Chamber		Pipe Bridge		Pumping Station	
Outfall Headworks	CSO Combined Sewer Overflow	EMO Emergency Overflow	Pipe Bridge	Micro Pumping Station	Pumping Station		
Sewer Level Monitor		Storage		Treatment Works		Weir	
Sewer Level Monitor	Storm Tank	Tidal Storage Tank	Treatment Works	Weir	Wastewater Site		
Wastewater Pipe			Wastewater Use		Developer Services		
Culverted Water Course	Syphon	Tank Sewer	Foul	Build Over Agreement	Section 104		
Drain	Trunk Sewer	Vacuum Main	Combined	Wastewater Area			
Outfall	Decommissioned Pipe	Treated Effluent	Sludge	Catchment			
Overflow		Surface Water	Private	Sub-Catchment			
Rising Main							
Sewer							

Map Title: SW Print

Printed By: Arjun.Yadav
 Date Printed: 14/12/2023
 Map Scale: 2500

The positions of pipes on this plan are believed to be correct, but Southern Water Services Ltd accept no responsibility in the event of inaccuracy. The actual positions should be determined on-site





© Crown copyright and database rights 2023 Ordnance Survey 0100031673
 © Local Government Information House Limited copyright and database rights 2023 0100031673

Controllable Valve		Flow Control			Inlet-Outfall				
Damboards	Penstock	Valve	Anti Flood Device	Pumped Anti Flood Device	Reflux Valve	Inlet Outfall			
Manhole									
BIF Bifurcation	Cascade	CP Catchpit	Head Of Public Sewer	IC Interceptor Chamber	Manhole	S Soakaway WO Washout			
Outfall Headworks		Overflow Chamber		Pipe Bridge		Pumping Station			
Outfall Headworks	CSO Combined Sewer Overflow	EMO Emergency Overflow	Pipe Bridge	Micro Pumping Station	Pumping Station				
Sewer Level Monitor		Storage		Treatment Works		Weir		Wastewater Site	
Sewer Level Monitor	Storm Tank	Tidal Storage Tank	Treatment Works	Weir	Wastewater Site				
Wastewater Pipe			Wastewater Use		Developer Services				
Culverted Water Course	Syphon	Foul	Build Over Agreement		Section 104				
Drain	Tank Sewer	Combined	Wastewater Area		Catchment				
Outfall	Trunk Sewer	Sludge	Sub-Catchment						
Overflow	Vacuum Main	Treated Effluent							
Rising Main	Decommissioned Pipe	Surface Water							
Sewer		Private							

Map Title: SW Print

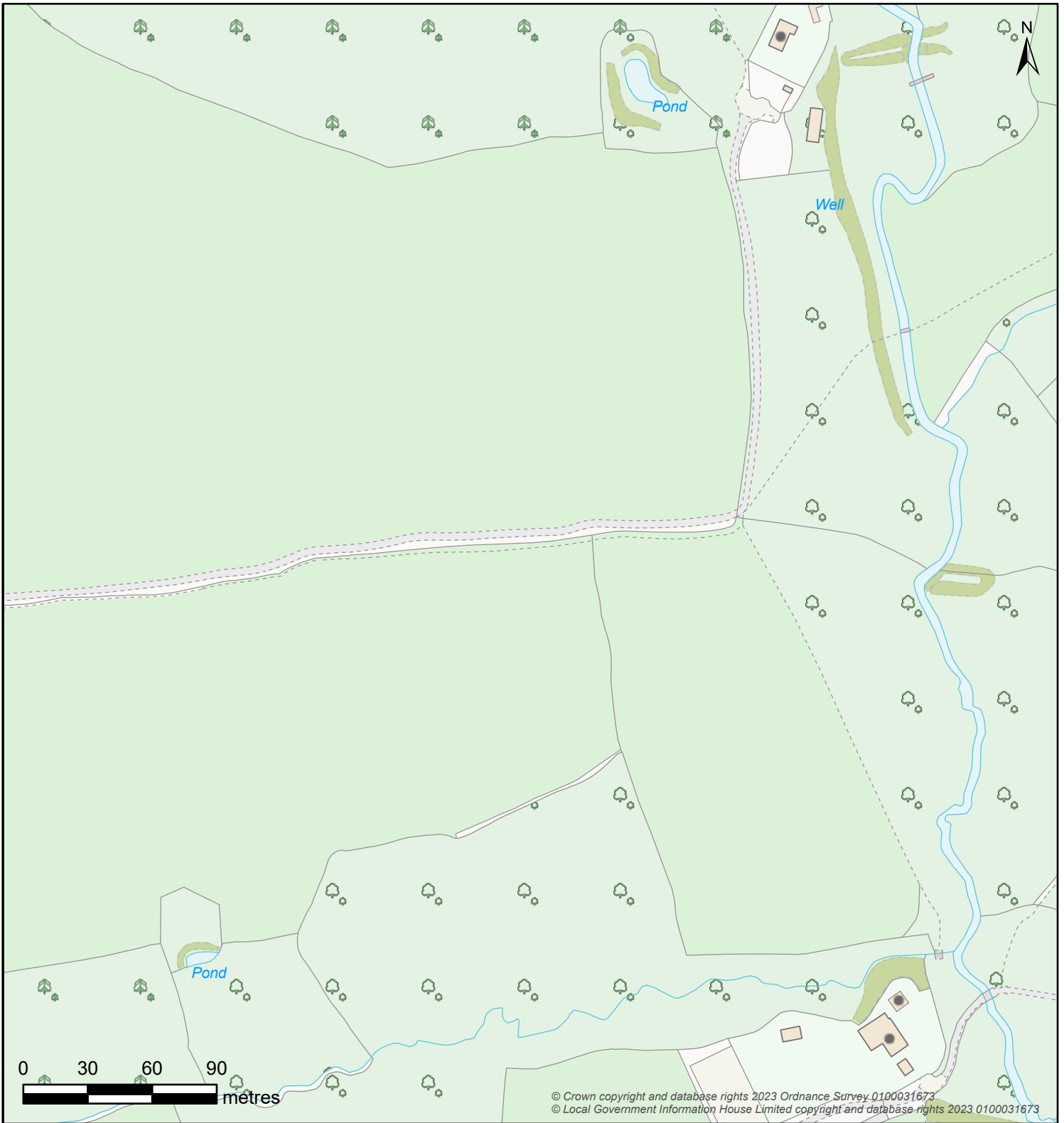
Printed By: Arjun.Yadav

Date Printed: 14/12/2023

Map Scale: 2500

The positions of pipes on this plan are believed to be correct, but Southern Water Services Ltd accept no responsibility in the event of inaccuracy. The actual positions should be determined on-site





© Crown copyright and database rights 2023 Ordnance Survey 0100031673
 © Local Government Information House Limited copyright and database rights 2023 0100031673

Controllable Valve		Flow Control			Inlet-Outfall				
Damboards	Penstock	Valve	Anti Flood Device	Pumped Anti Flood Device	Reflux Valve	Inlet Outfall			
Manhole									
BIF Bifurcation	Cascade	CP Catchpit	Head Of Public Sewer	IC Interceptor Chamber	Manhole	S Soakaway WO Washout			
Outfall Headworks		Overflow Chamber		Pipe Bridge		Pumping Station			
Outfall Headworks	CSO Combined Sewer Overflow	EMO Emergency Overflow	Pipe Bridge	Micro Pumping Station	Pumping Station				
Sewer Level Monitor		Storage		Treatment Works		Weir		Wastewater Site	
Sewer Level Monitor	Storm Tank	Tidal Storage Tank	Treatment Works	Weir	Wastewater Site				
Wastewater Pipe			Wastewater Use		Developer Services				
Culverted Water Course	Syphon	Tank Sewer	Foul	Build Over Agreement	Section 104				
Drain	Trunk Sewer	Vacuum Main	Combined	Wastewater Area					
Outfall	Decommissioned Pipe	Sludge	Treated Effluent	Catchment					
Overflow		Surface Water	Private	Sub-Catchment					
Rising Main									
Sewer									

Map Title: SW Print

Printed By: Arjun.Yadav
 Date Printed: 14/12/2023
 Map Scale: 2500

The positions of pipes on this plan are believed to be correct, but Southern Water Services Ltd accept no responsibility in the event of inaccuracy. The actual positions should be determined on-site

