









-  District Boundary
-  Neighbourhood Plan Areas
-  Parish Boundary
-  FloodZones
-  Protection and Enhancement of Countryside
-  Highways Safeguarding (SA35)
-  Existing Employment Sites (SA34)

**DISTRICT PLAN POLICY NUMBERS**  
**SITE ALLOCATIONS DPD**  
**POLICY NUMBERS**



**Map 20:**  
**Twineham**  
 June 2022

1:13,000

© Crown Copyright and database rights 2018 Ordnance Survey 100021794