











© Crown Copyright and database rights 2018 Ordnance Survey 100021794

**Inset 14a:**  
**Horsted Keynes**  
 MID SUSSEX DISTRICT COUNCIL  
 1:5,500  
 June 2022

- |  |  |  |
|--|--|--|
|  District Boundary                    |  FloodZones         |  Built up Area Boundary                    |
|  Neighbourhood Plan Areas             |  High Weald AONB    |  Protection and Enhancement of Countryside |
|  Parish Boundary                      |  Conservation Area  | <b>DISTRICT PLAN POLICY NUMBERS</b>  |
|  Ashdown Forest 7km zone of influence |  Housing Allocation | <b>SITE ALLOCATIONS DPD POLICY NUMBERS</b>   |