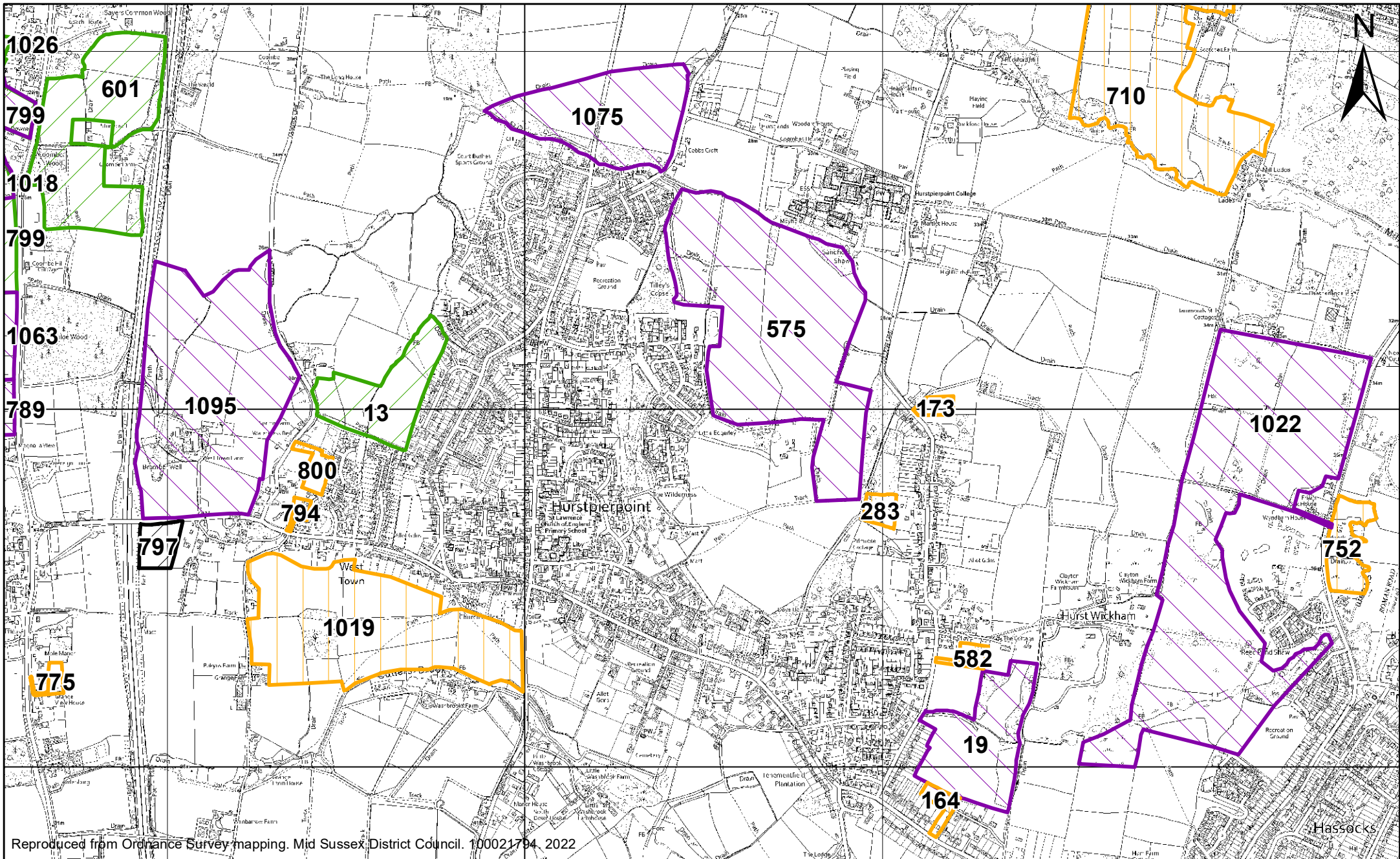


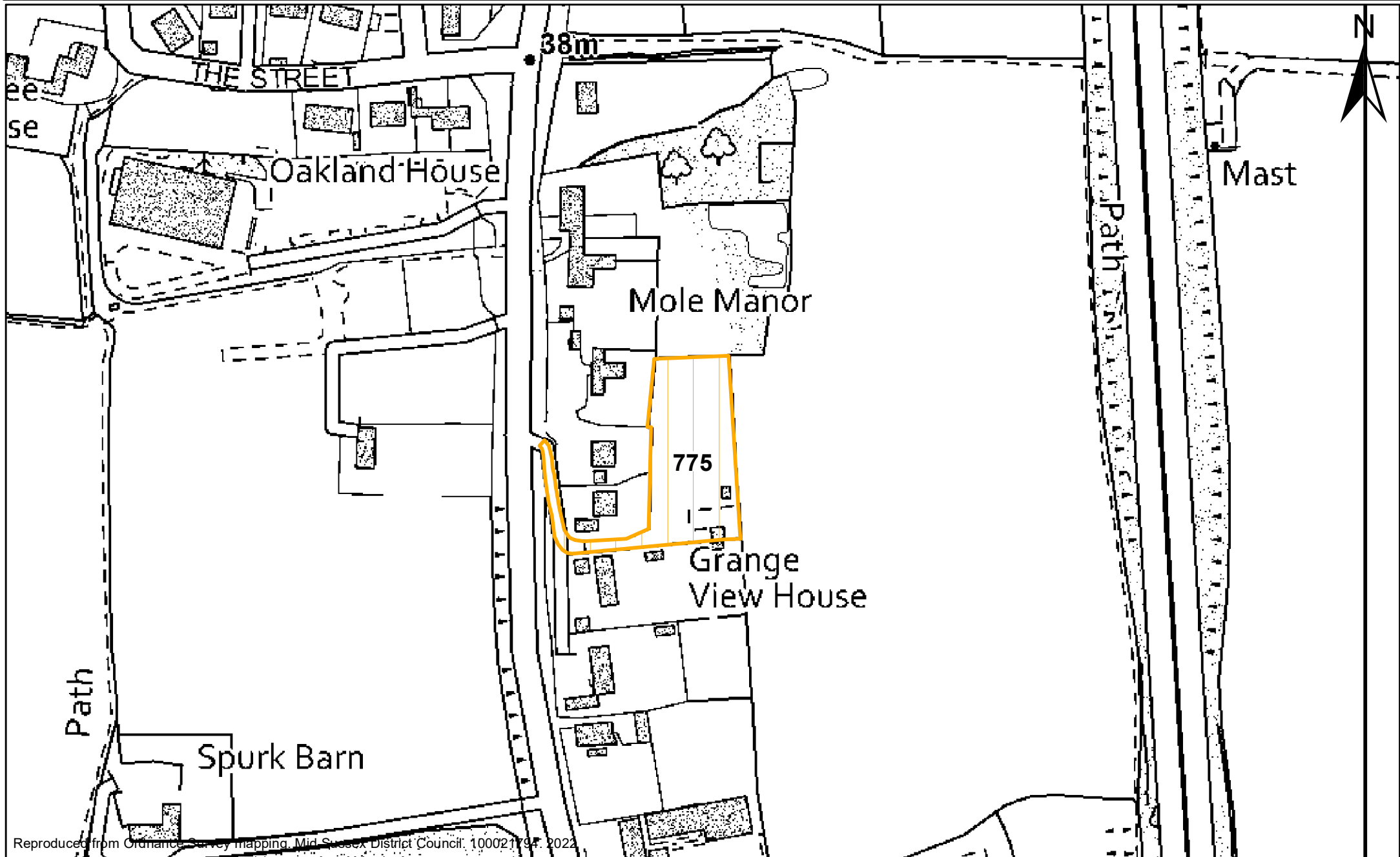
Hurstpierpoint



Reproduced from Ordnance Survey mapping. Mid Sussex District Council. 100021794. 2022

- Rejected - Stage 2a
- Rejected - Stage 2b
- Rejected - Stage 2c
- Rejected - Stage 3
- Proposed for Allocation

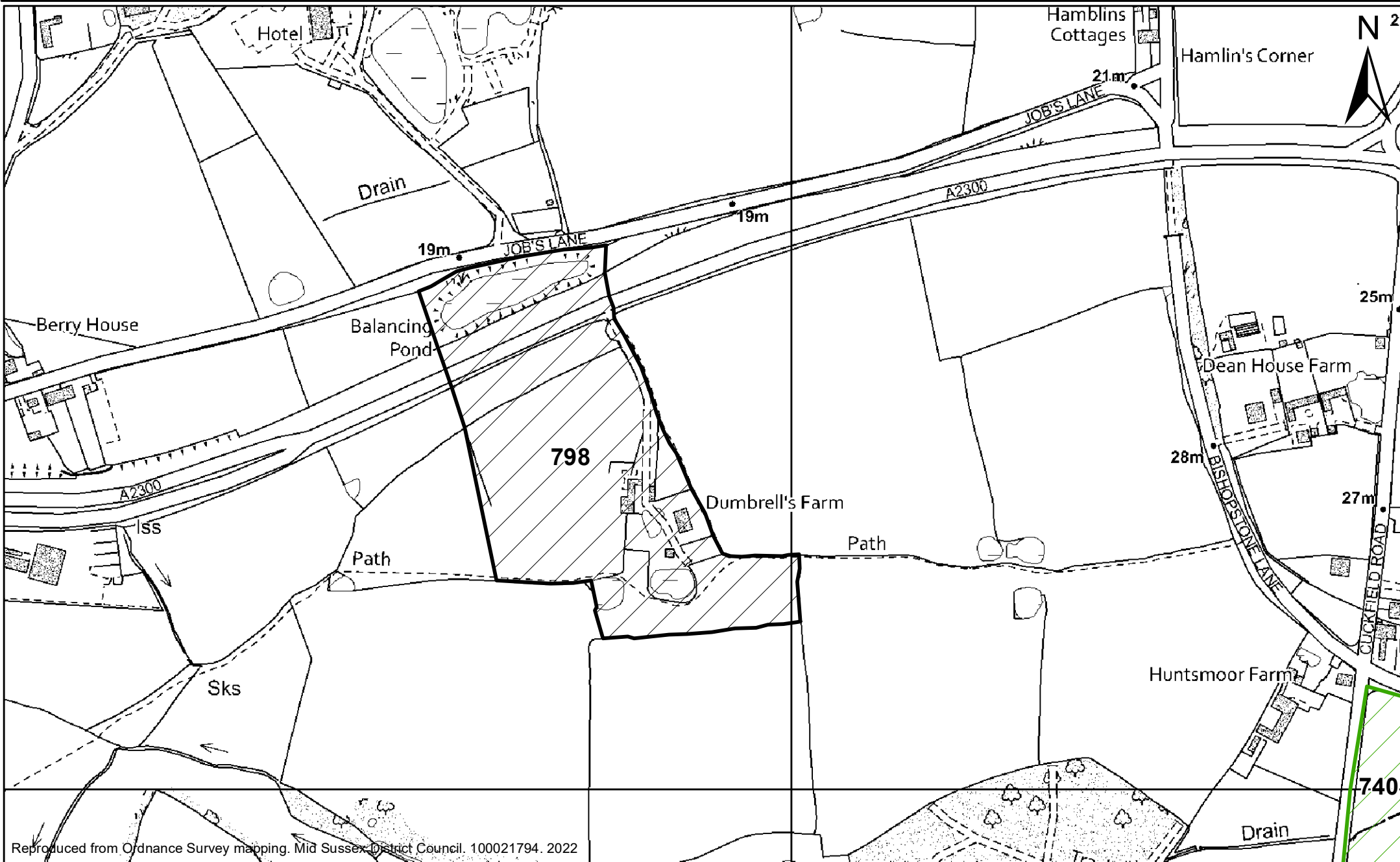
Hurstpierpoint 2



Reproduced from Ordnance Survey mapping, Mid-Sussex District Council, 100021794, 2022

-  Rejected - Stage 2a
-  Rejected - Stage 2b
-  Rejected - Stage 2c
-  Rejected - Stage 3
-  Proposed for Allocation

Hurstpierpoint 3



Reproduced from Ordnance Survey mapping. Mid Sussex District Council. 100021794. 2022

-  Rejected - Stage 2a
-  Rejected - Stage 2b
-  Rejected - Stage 2c
-  Rejected - Stage 3
-  Proposed for Allocation