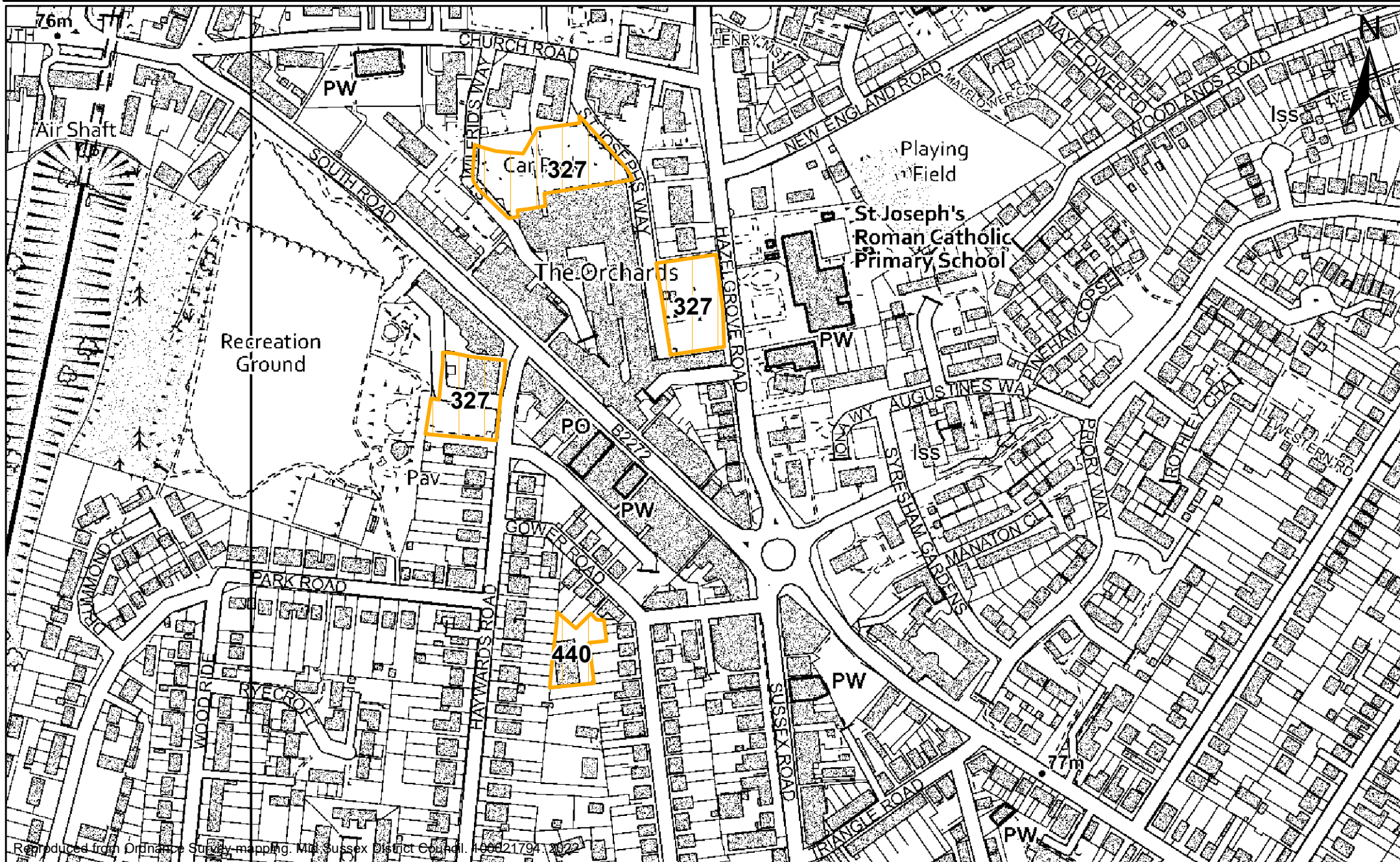


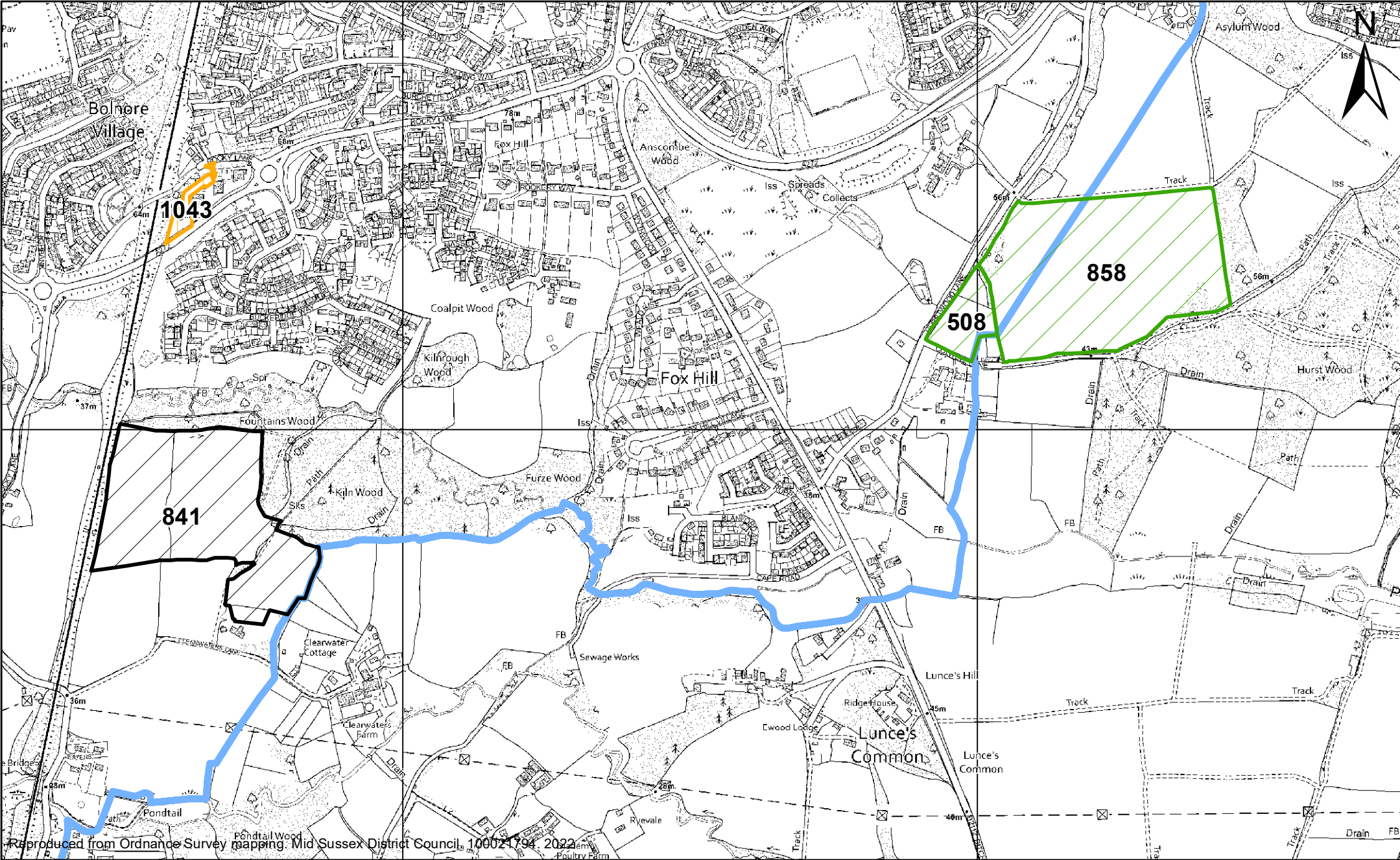
# Haywards Heath




Reproduced from Ordnance Survey mapping. Mid Sussex District Council. 160621794. 2022

- Rejected - Stage 2a
- Rejected - Stage 2b
- Rejected - Stage 2c
- Rejected - Stage 3
- Proposed for Allocation

# Haywards Heath 2

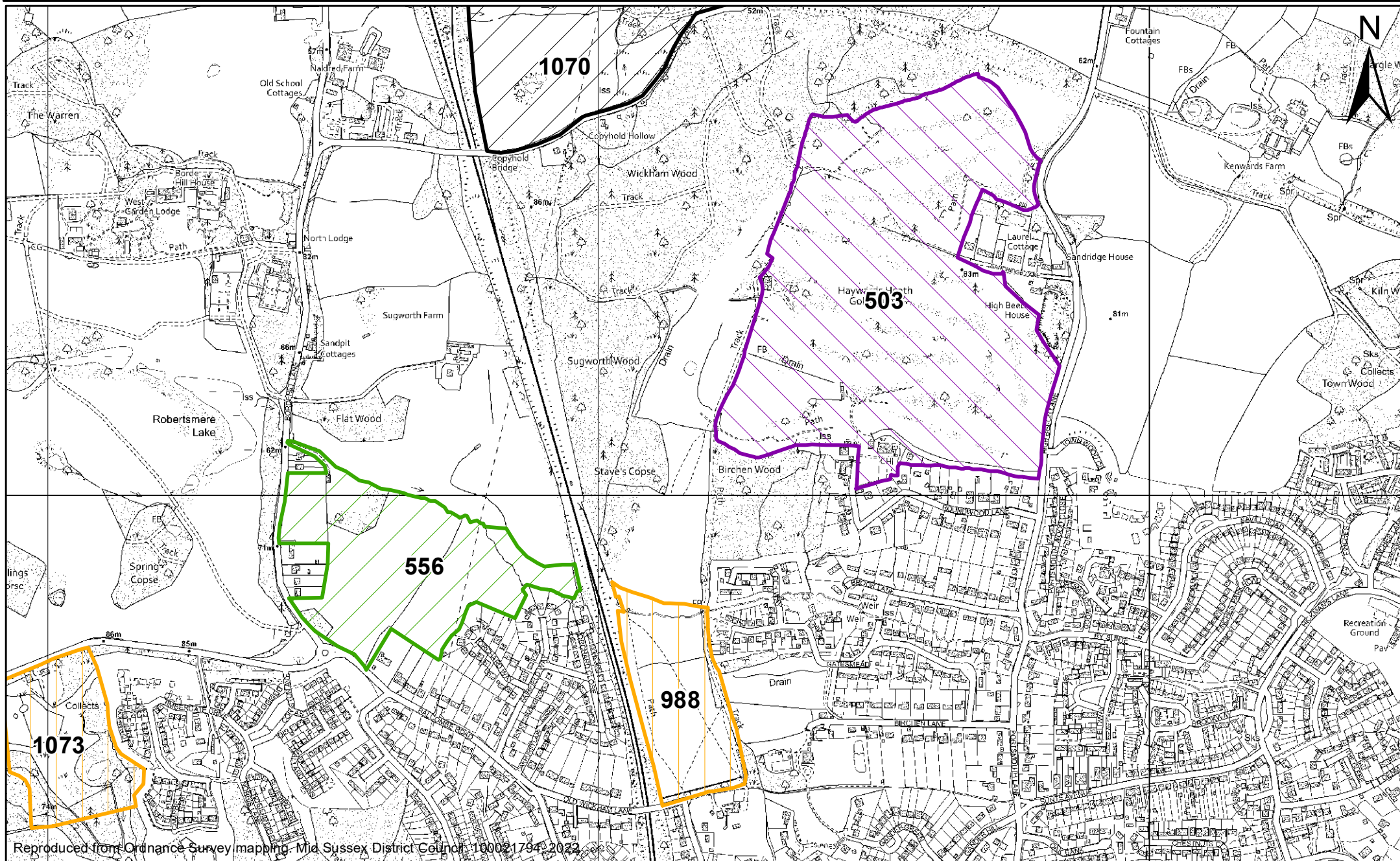


Reproduced from Ordnance Survey mapping. Mid Sussex District Council, 100021794, 2022

-  Rejected - Stage 2a
-  Rejected - Stage 2b
-  Rejected - Stage 2c
-  Rejected - Stage 3
-  Proposed for Allocation



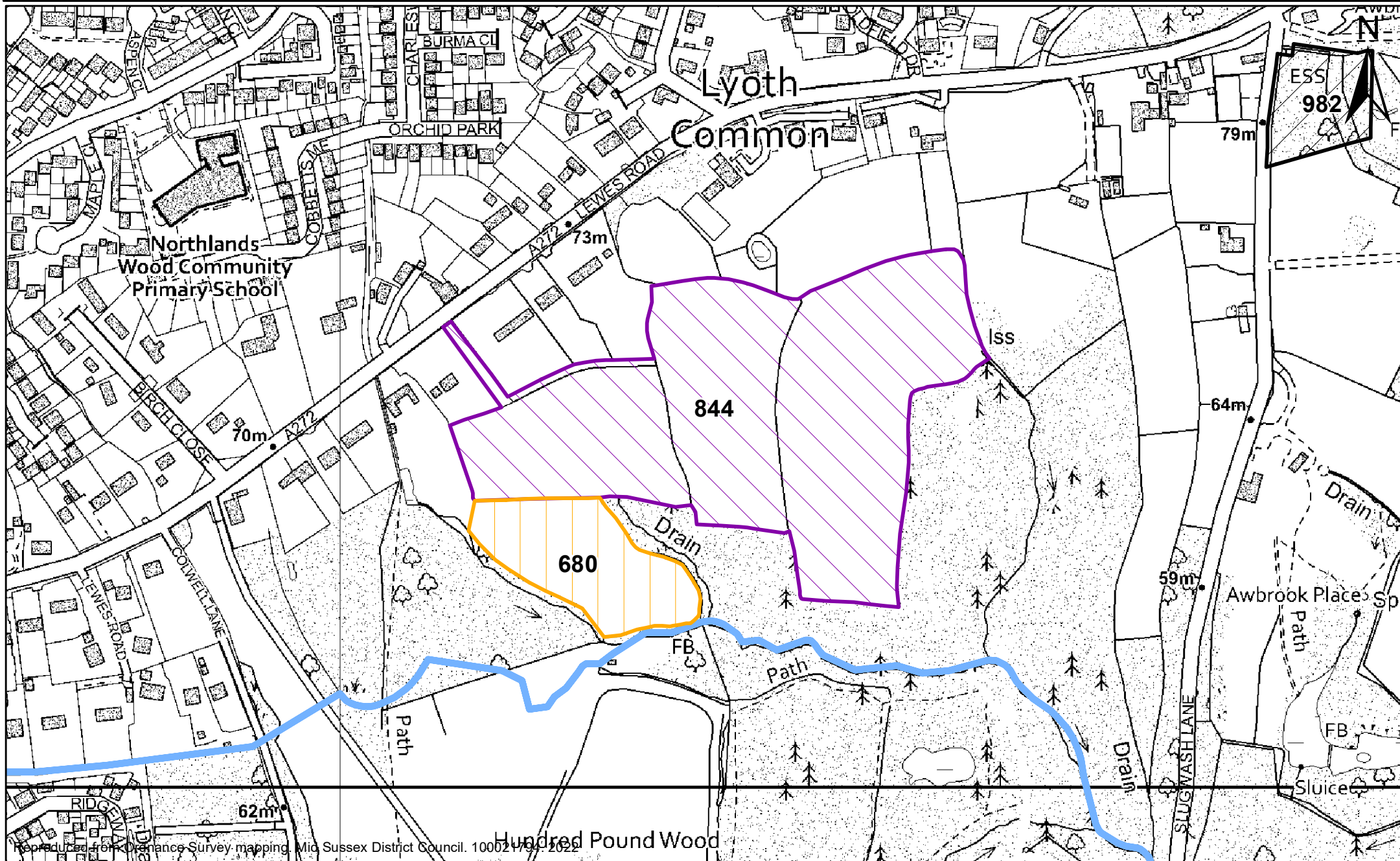
# Haywards Heath 3



Reproduced from Ordnance Survey mapping. Mid Sussex District Council: 100021794: 2022



# Haywards Heath 4

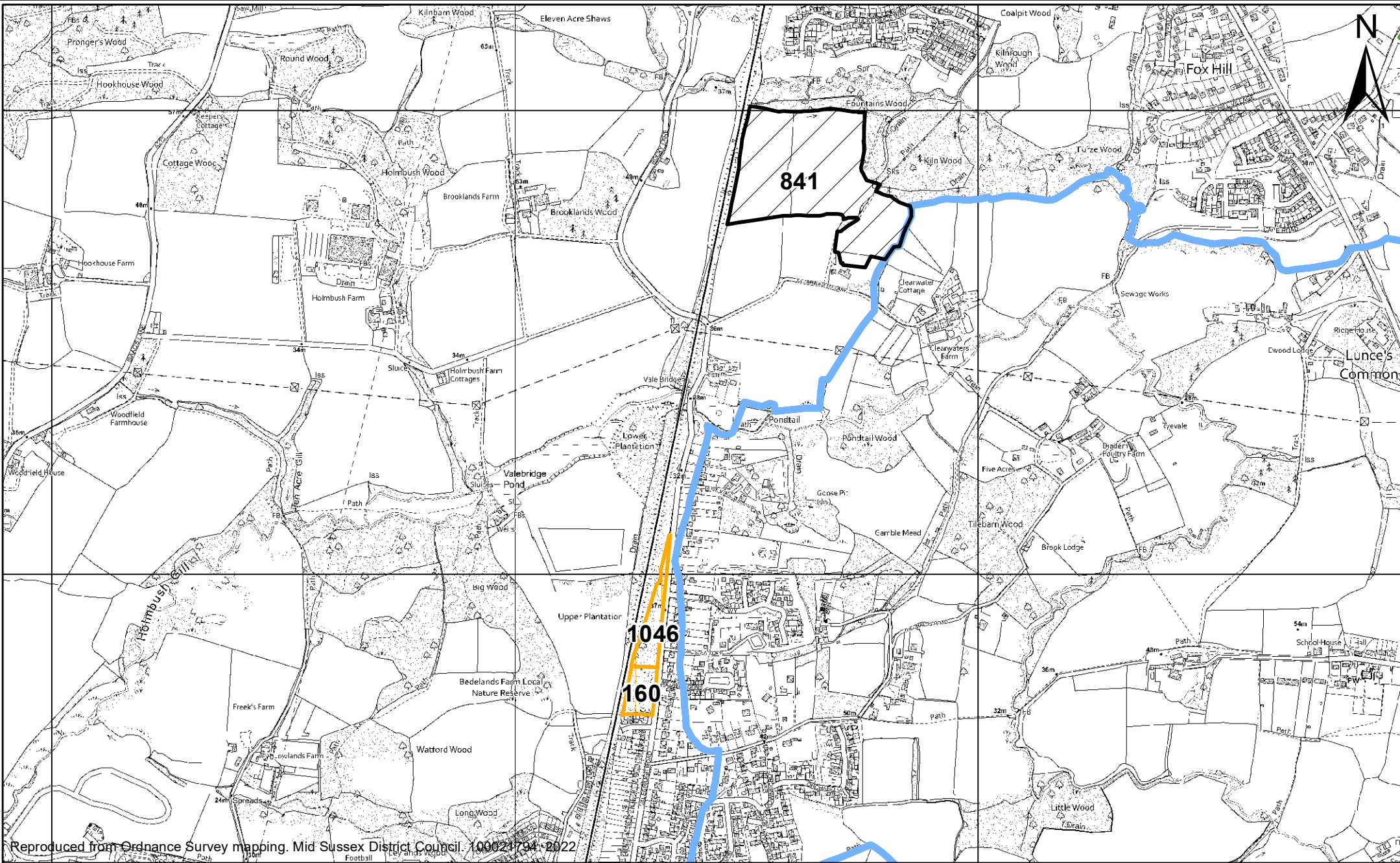


Reproduced from Ordnance Survey mapping. Mid Sussex District Council. 100021793. 2022





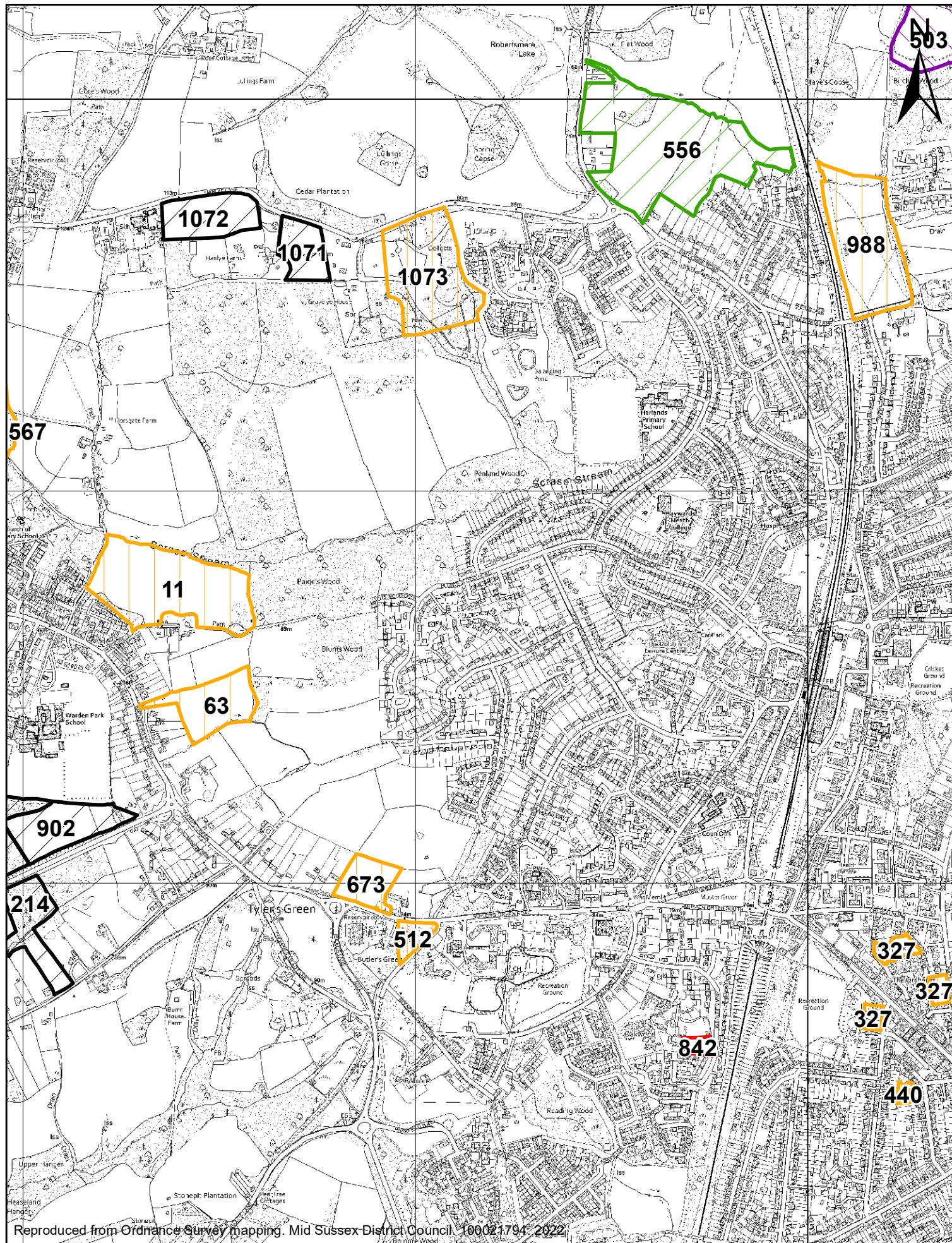
# Haywards Heath 5



Reproduced from Ordnance Survey mapping. Mid Sussex District Council. 100024794-2022

 Rejected - Stage 2a
  Rejected - Stage 2b
  Rejected - Stage 2c
  Rejected - Stage 3  
 Proposed for Allocation

# Haywards Heath 5

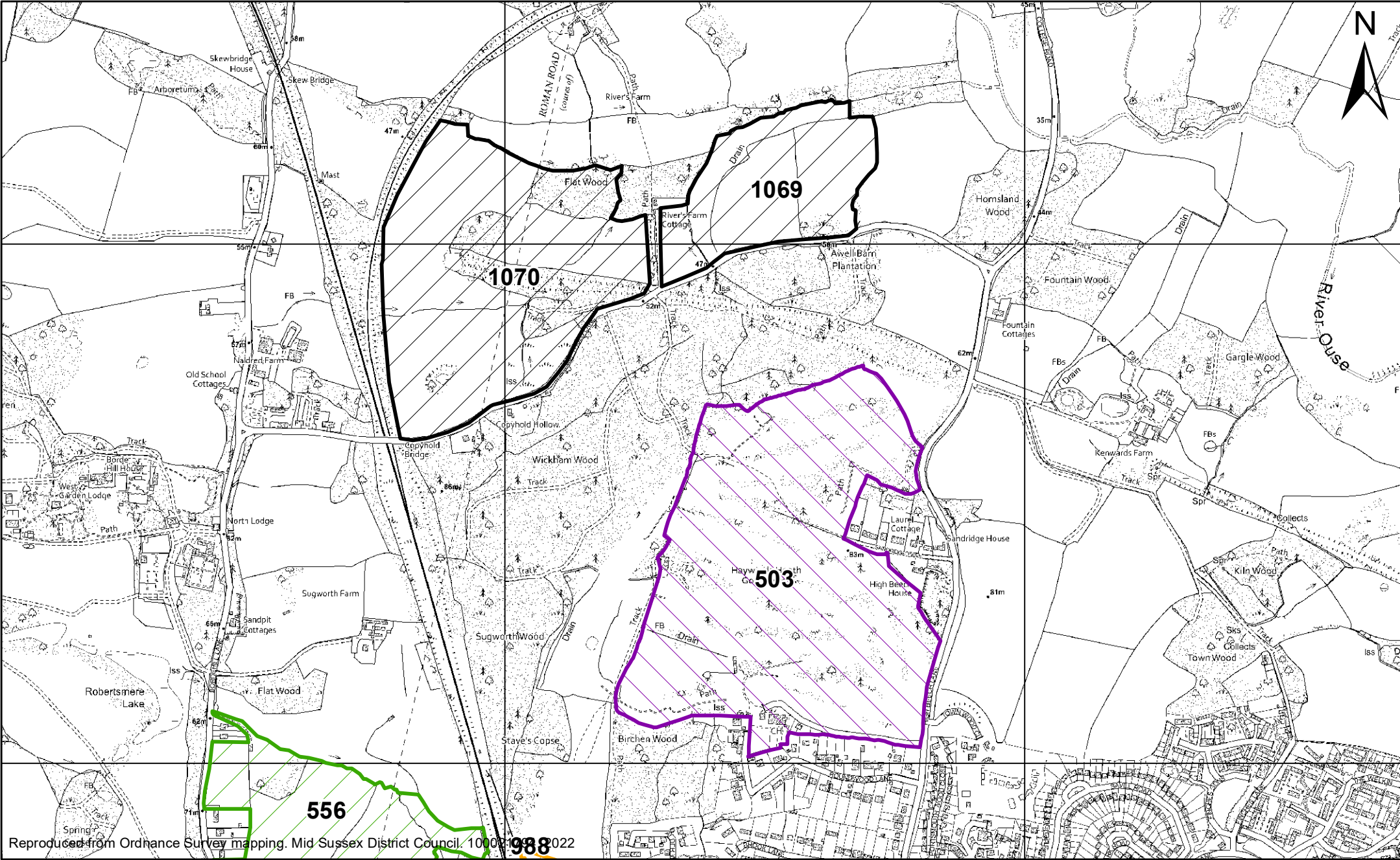


Reproduced from Ordnance Survey mapping. Mid Sussex District Council. 100021794. 2022





Haywards Heath 6



- Rejected - Stage 2a
- Rejected - Stage 2b
- Rejected - Stage 2c
- Rejected - Stage 3
- Proposed for Allocation