








Key

-  Proposed building
-  Proposed road surface (stone chippings in permeable geocell grid)
-  Proposed path surface (SUDS Concrete block (Tobemore Tegula SUDS))
-  Advance planting completed in 2 phases (Phase 1: 725 No plants, Feb 2016 and Phase 2: 712 plants, Feb 2018)
-  Proposed planting

Advance Plant Lists

List A

- Planted as 600-800mm whips except *Carpinus* planted as 1200mm transparent,
- 75 No. *Acer campestre*,
 - 75 No. *Cornus sanguinea*,
 - 50 No. *Corylus avellana*,
 - 75 No. *Castanea sativa*,
 - 75 No. *Ulmus campestris*,
 - 75 No. *Rosa canina*,
 - 75 No. *Salix alba*,
 - 75 No. *Sambucus nigra*,
 - 50 No. *Quercus robur*,
 - 50 No. *Viburnum opulus*,
 - 75 No. *Claytonia*,
 - 5 No. *Pentilla pendula* and
 - 5 No. *Carpinus betulus*.

List B

- Planted as 1000-1250mm bare rooted stock,
- 200 No. *Acer campestre*,
 - 100 No. *Corylus avellana*,
 - 200 No. *Castanea sativa*,
 - 75 No. *Pyrus avium*, and
 - 100 No. *Sorbus aucuparia*.
- Planted as 6-8cm girth mm light standards,
- 4 No. *Acer campestre*,
 - 4 No. *Salix alba*, and
 - 4 No. *Pyrus avium*.

All disturbed areas around the chapel and hard landscape works would be re-seeded with an a rough grass seed mix to match the existing

NOTE:

This Landscape Masterplan shows the revised chapel permission works as of May 2018 for the construction of a new chapel building with associated landscaping within existing burial ground and car parking at the Burial Ground Site, Turners Hill Road, Turners Hill, East Sussex, RH10 9EP. It also shows additional planting of 1487 indigenous trees and shrubs planted in 2 phases in February 2017 and February 2018 to further soften views from PCOV 68W.