

APPEAL BY HARTMIRES INVESTMENTS Ltd.

Land North of Turners Hill Road, Turners Hill, West Sussex

**APPENDIX 6 TO PROOF OF EVIDENCE
UPDATED VIEWPOINT PHOTOSHEETS (WINTER ADDED)**

MARK GIBBINS, BA (HONS) MLI

**PLANNING INSPECTORATE REFERENCE:
APP/D3830/W/21/3266563**

**LOCAL PLANNING AUTHORITY REFERENCES:
DM/20/2877 AND AP/21/0009**

APPEAL INQUIRY: MAY 2021


CD I 0.6a

This page is left intentionally blank.

ILA REFERENCE	917 Proof_Appendix 6_Updated Photosheets	REVISION -				
INSPECTORATE REFERENCE	APP/D3830/W/21/3266563	Rev	Date	By	Chk	Description
AUTHOR(S)	Mark Gibbins	-	2021-04-13	MG/MH	MG	First issue
DATE OF ISSUE	13 th April 2021					

VIEWPOINT I - Annotated viewpoint photograph

To be viewed **digitally at 125% enlargement** - see notes below.



Summer - 19th May 2020, 10:49



Winter - 17th January 2021, 12:01

Panoramic view looking west from Footpath 68W, adjacent to the allotment gardens off Lion Lane.


Notes: Cylindrical panoramic image - **to be viewed digitally** (see instructions for viewing below). If printed on A3 paper this image is for context only. A reference image of the indicated insert is provided in Appendix F to the Landscape and Visual Appraisal submitted with the Application.

Instructions for viewing digitally: All images must be viewed with the horizontal markings ascending the left page border 100mm apart (achieved by adjusting PDF zoom level). This represents a 125% enlargement (refer to Technical Methodology in Appendix C to the Landscape and Visual Appraisal submitted with the Application). The images should then be viewed at comfortable arm's length (exact mathematical reference point = 542mm from eye to image) by maintaining the head in a constant position (without turning) and panning the image from side to side - this maintains a constant viewing distance across the panorama and provides the best recommended representation of the view found on site.

Photographs taken with a Nikon D3500 digital SLR camera (cropped frame sensor) with a fixed focal length Nikon 35mm lens (refer to Technical Methodology in Appendix C to the Landscape and Visual Appraisal submitted with the Application). Photographs stitched together using Photomerge ('reposition only' layout) in Adobe Photoshop.

VIEWPOINT 2 - Annotated viewpoint photograph

To be viewed **digitally at 125% enlargement** - see notes below.



Summer - 19th May 2020, 09:42



Winter - 17th January 2021, 13:09


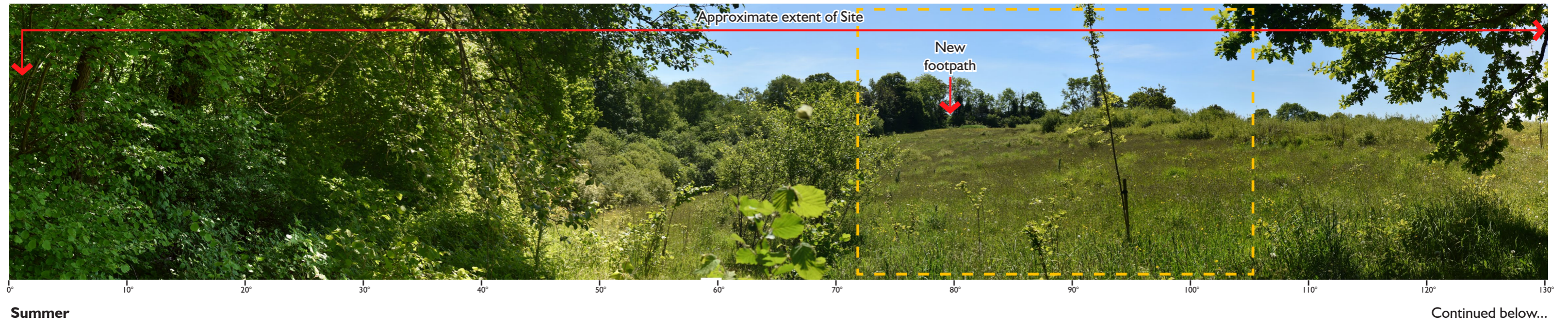
Panoramic view looking west-southwest from Footpath 68W, at a point approximately 90m before the path enters 'Butcher's Wood'.

Notes: Cylindrical panoramic image - **to be viewed digitally** (see instructions for viewing below). If printed on A3 paper this image is for context only. A reference image of the indicated insert is provided in Appendix F to the Landscape and Visual Appraisal submitted with the Application.

Instructions for viewing digitally: All images must be viewed with the horizontal markings ascending the left page border 100mm apart (achieved by adjusting PDF zoom level). This represents a 125% enlargement (refer to Technical Methodology in Appendix C to the Landscape and Visual Appraisal submitted with the Application). The images should then be viewed at comfortable arm's length (exact mathematical reference point = 542mm from eye to image) by maintaining the head in a constant position (without turning) and panning the image from side to side - this maintains a constant viewing distance across the panorama and provides the best recommended representation of the view found on site.

Photographs taken with a Nikon D3500 digital SLR camera (cropped frame sensor) with a fixed focal length Nikon 35mm lens (refer to Technical Methodology in Appendix C to the Landscape and Visual Appraisal submitted with the Application). Photographs stitched together using Photomerge ('reposition only' layout) in Adobe Photoshop.

To be viewed **digitally at 125% enlargement** - see notes below.



Panoramic view looking south-southeast through to north-northwest from Footpath 68W as it enters the Site from Butcher's Wood (Ancient Woodland) to the east of the Site.

Notes: Cylindrical panoramic image - **to be viewed digitally** (see instructions for viewing below). If printed on A3 paper this image is for context only. A reference image of the indicated insert is provided in Appendix F to the Landscape and Visual Appraisal submitted with the Application.

Instructions for viewing digitally: All images must be viewed with the horizontal markings ascending the left page border 100mm apart (achieved by adjusting PDF zoom level). This represents a 125% enlargement (refer to Technical Methodology in Appendix C to the Landscape and Visual Appraisal submitted with the Application). The images should then be viewed at comfortable arm's length (exact mathematical reference point = 542mm from eye to image) by maintaining the head in a constant position (without turning) and panning the image from side to side - this maintains a constant viewing distance across the panorama and provides the best recommended representation of the view found on site.

Photographs taken with a Nikon D3500 digital SLR camera (cropped frame sensor) with a fixed focal length Nikon 35mm lens (refer to Technical Methodology in Appendix C to the Landscape and Visual Appraisal submitted with the Application). Photographs stitched together using Photomerge ('reposition only' layout) in Adobe Photoshop.

To be viewed **digitally at 125% enlargement** - see notes below.



Panoramic view looking south-southeast through to north-northwest from Footpath 68W as it enters the Site from Butcher's Wood (Ancient Woodland) to the east of the Site.

Notes: Cylindrical panoramic image - **to be viewed digitally** (see instructions for viewing below). If printed on A3 paper this image is for context only. A reference image of the indicated insert is provided in Appendix F to the Landscape and Visual Appraisal submitted with the Application.

Instructions for viewing digitally: All images must be viewed with the horizontal markings ascending the left page border 100mm apart (achieved by adjusting PDF zoom level). This represents a 125% enlargement (refer to Technical Methodology in Appendix C to the Landscape and Visual Appraisal submitted with the Application). The images should then be viewed at comfortable arm's length (exact mathematical reference point = 542mm from eye to image) by maintaining the head in a constant position (without turning) and panning the image from side to side - this maintains a constant viewing distance across the panorama and provides the best recommended representation of the view found on site.

Photographs taken with a Nikon D3500 digital SLR camera (cropped frame sensor) with a fixed focal length Nikon 35mm lens (refer to Technical Methodology in Appendix C to the Landscape and Visual Appraisal submitted with the Application). Photographs stitched together using Photomerge ('reposition only' layout) in Adobe Photoshop.