













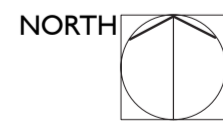


- KEY**
-  Application Site
 -  Additional land in ownership
 -  Existing vegetation
 -  Tree planting
 -  Woodland planting
 -  Mixed native hedge planting
 -  Ornamental hedge planting
 -  Wildflower parkland
 -  Meadow planting
 -  Attenuation area

**ILLUSTRATIVE PLAN ONLY -
SHOWING SITE AT FULL MATURITY**

-  Existing Public Rights of Way
-  Permissive paths

Scale in metres
0 20m 40m 60m
Metres Scale 1:1000
© Getmapping plc 2020.



A	Issued for Planning	2020-07-27	MH	MG
-	FIRST ISSUE	2020-07-03	MH	MG
rev	description	date	by	chk

project
TURNERS HILL CREMATORIUM

client
HARTMIRES INVESTMENTS LTD

drawing title
LANDSCAPE MASTERPLAN - PHASE 2 NATURAL BURIALS

drawing number	revision	status	scale
917-MP-03	A	PLANNING	1:1000@A2