













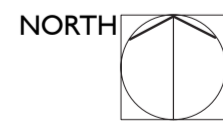


- KEY**
-  Application Site
 -  Additional land in ownership
 -  Existing vegetation
 -  Tree planting
 -  Woodland planting
 -  Mixed native hedge planting
 -  Ornamental hedge planting
 -  Wildflower parkland
 -  Meadow planting
 -  Attenuation area

ILLUSTRATIVE PLAN ONLY - SHOWING INDICATIVE FIRST PHASE OF WOODLAND PLANTING

-  Existing Public Rights of Way
-  Permissive paths

Scale in metres
0 20m 40m 60m
Metres Scale 1:1000
© Getmapping plc 2020.



A	Issued for Planning	2020-07-27	MH	MG
-	FIRST ISSUE	2020-07-03	MH	MG
rev	description	date	by	chk
project TURNERS HILL CREMATORIUM				
client HARTMIRES INVESTMENTS LTD				
drawing title LANDSCAPE MASTERPLAN - PHASE I NATURAL BURIALS				
drawing number 917-MP-02	revision A	status PLANNING	scale 1:1000@A2	
TEL 01722 340140 ENQUIRIES@INDIGOLANDSCAPE.CO.UK WWW.INDIGOLANDSCAPE.CO.UK INDIGO LANDSCAPE ARCHITECTS LIMITED				