















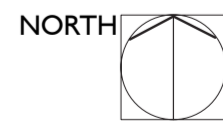
**KEY**

	Application Site		Mixed native hedge planting
	Additional land in ownership		Ornamental hedge planting
	Existing vegetation		Wildflower parkland
	Tree planting		Meadow planting
	Woodland planting		Attenuation area

**ILLUSTRATIVE PLAN ONLY -  
SHOWING STRUCTURAL PLANTING**

-  Existing Public Rights of Way
-  Permissive paths

Scale in metres  
 0 20m 40m 60m  
 Metres Scale 1:1000  
 © Getmapping plc 2020.



A	Issued for Planning	2020-07-27	MH	MG
-	FIRST ISSUE	2020-07-03	MH	MG
rev	description	date	by	chk

project  
**TURNERS HILL CREMATORIUM**  
 client  
**HARTMIRE INVESTMENTS LTD**

drawing title  
**LANDSCAPE MASTERPLAN - STRUCTURAL PLANTING**

drawing number	revision	status	scale
917-MP-01	A	PLANNING	1:1000@A2