

# County Series 1:10,560 scale

**VEGETATION**


**ROADS**


**RAILWAYS**


**BOUNDARIES**


# National Grid 1:10,000 scale

**HEIGHTS (METRES)**  
Values are given in metres above mean sea level at Newlyn.

**CONVERSION SCALE**  
Metres - Feet

2000 Metres	6600 Feet
1500 Metres	4950 Feet
1000 Metres	3300 Feet
500 Metres	1650 Feet
0 Metres	0 Feet

**ROCK FEATURES**

--	--	--	--

**ABBREVIATIONS**

BP/BS	Boundary Post or Stone	PO	Post Office
Ch	Church	PC	Public Convenience
CH	Club House	PH	Public House
F Sta	Fire Station	S	Stone
FB	Foot Bridge	Spr	Spring
Fn	Fountain	TCB	Telephone Call Box
GP	Guide Post	TCP	Telephone Call Post
MP/MS	Mile Post or Stone	TH	Town Hall
P	Pole or Post	W	Well
Pol Sta	Police Station	Y	Youth hostel

**ROADS**

--	--	--

Where unfenced shown by picket lines.

**RAILWAYS**


**GENERAL FEATURES**


**VEGETATION**


In some areas bracken ( ) and rough grassland ( ) are shown separately.



# County Series & National Grid

## 1:10,560 scale & 1:10,000 scale

Information present on these legends is sourced from the same Ordnance Survey mapping as the maps used in this product.

If you have a query regarding any of the maps provided please contact GroundSure's technical helpline. We will endeavour to answer any queries you may have.

**Technical Helpline**  
Tel:01273 819 700  
[maps&data@groundsure.com](mailto:maps&data@groundsure.com)  
[www.groundsure.com](http://www.groundsure.com)

**Site Details:**

Turners Hill, Turners Hill  
Road, Crawley, West  
Sussex, RH10 4PD

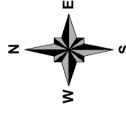
**Client Ref:** EMS\_249370\_335931  
**Report Ref:** EMS-249370\_335931  
**Grid Ref:** 533478, 135645

**Map Name:** National Grid

**Map date:** 2012

**Scale:** 1:10,000

**Printed at:** 1:10,000



Produced by  
GroundSure Environmental Insight  
[www.groundsure.com](http://www.groundsure.com)

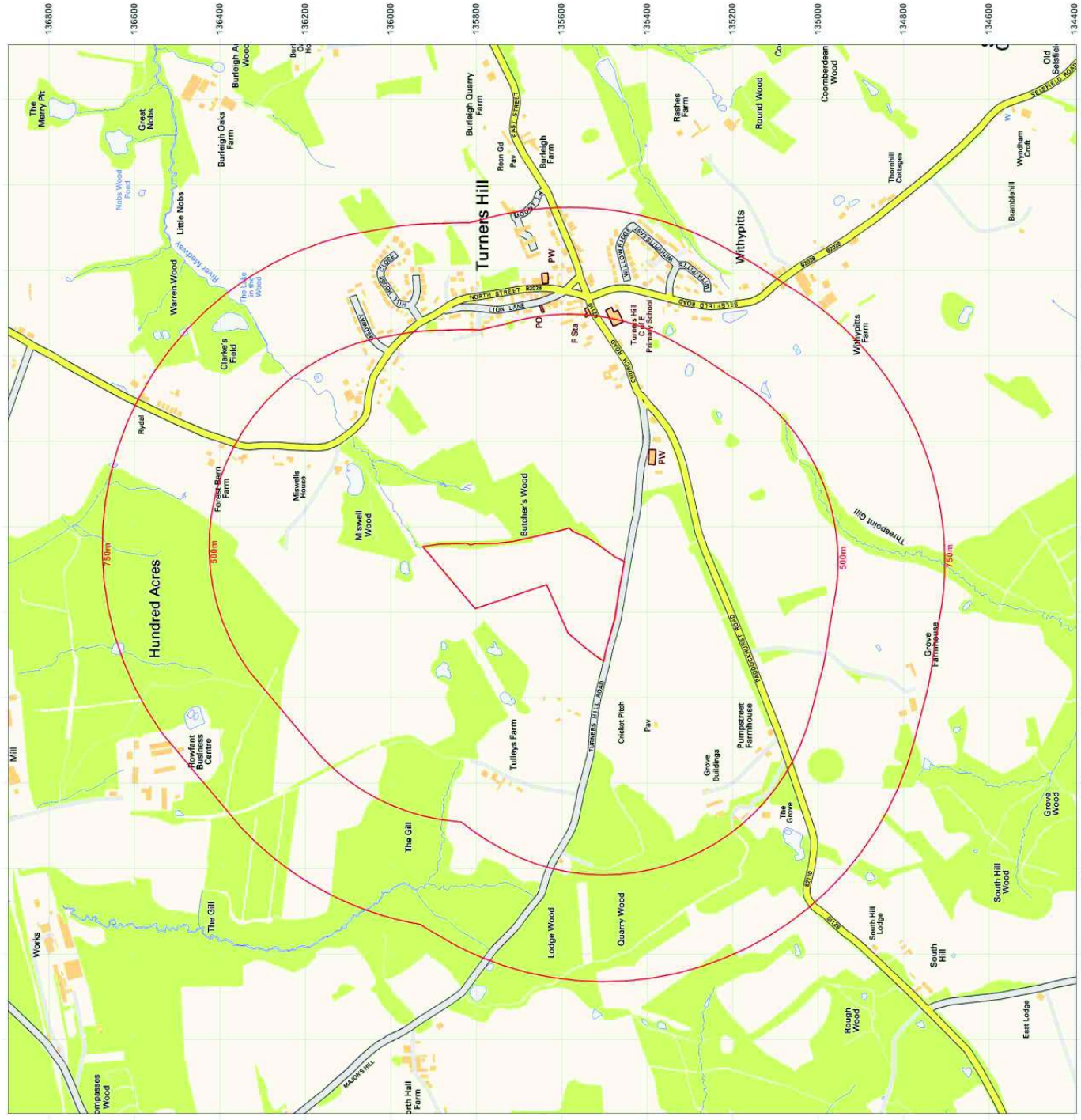


Supplied by:  
[www.emapsite.com](http://www.emapsite.com)  
sales@emapsite.com

© Crown copyright and database rights 2013 Ordnance Survey 100035207

Production date: 07 May 2014

To view map legend click here [Legend](#)



**Site Details:**

Turners Hill, Turners Hill  
 Road, Crawley, West  
 Sussex, RH10 4PD

**Client Ref:** EMS-249370\_335931  
**Report Ref:** EMS-249370\_335931  
**Grid Ref:** 533478, 135645

**Map Name:** 1:10,000 Raster

**Map date:** 2002

**Scale:** 1:10,000

**Printed at:** 1:10,000



Produced by  
 GroundSure Environmental Insight  
[www.groundsure.com](http://www.groundsure.com)

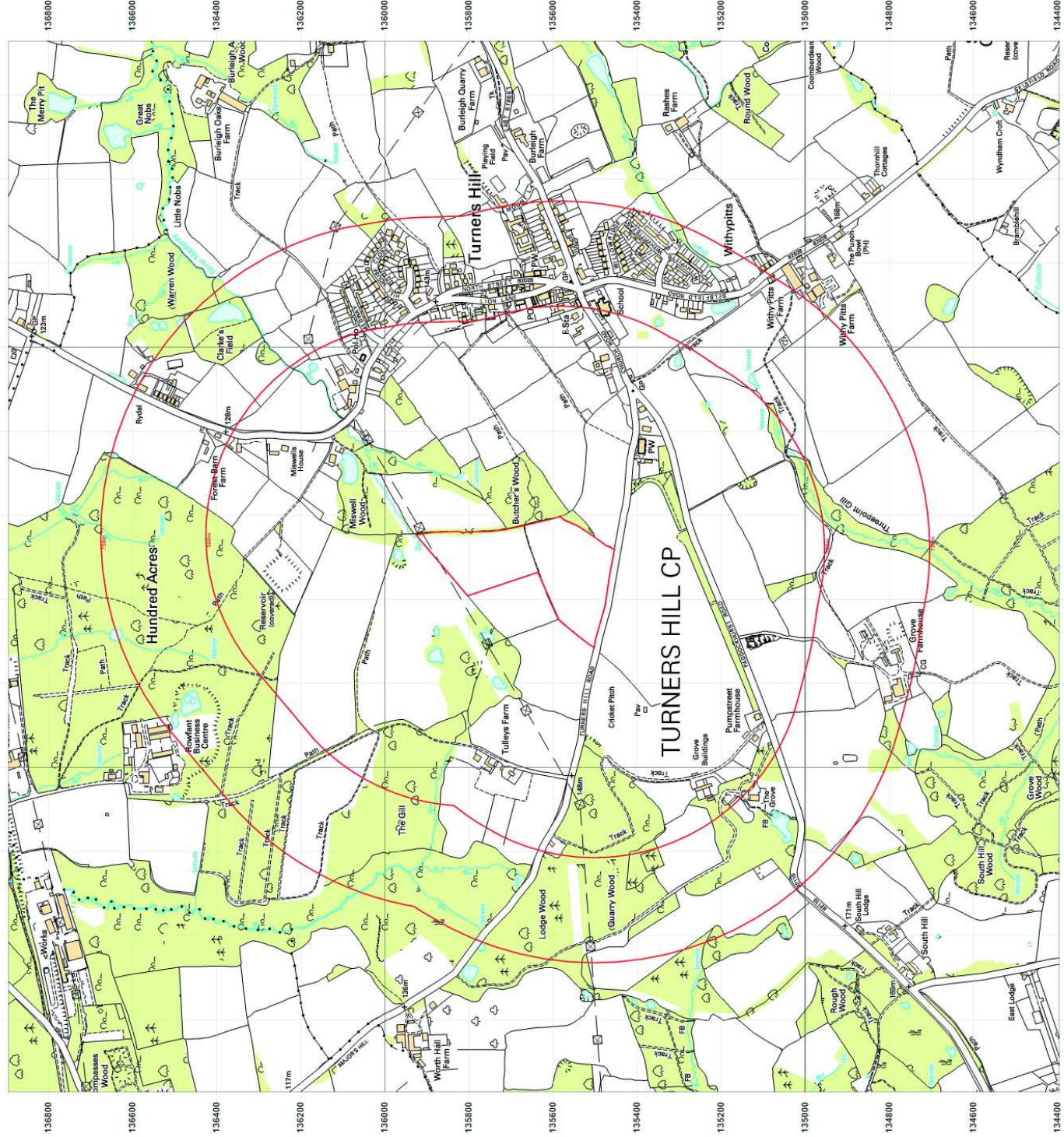


Supplied by:  
[www.emapsite.com](http://www.emapsite.com)  
 sales@emapsite.com

© Crown copyright and database rights 2013 Ordnance Survey 100035207

Production date: 07 May 2014

To view map legend click here [Legend](#)



**Site Details:**

Turners Hill, Turners Hill  
Road, Crawley, West  
Sussex, RH10 4PD

**Client Ref:** EMS\_249370\_335931  
**Report Ref:** EMS-249370\_335931  
**Grid Ref:** 533478, 135645

**Map Name:** National Grid

**Map date:** 1992

**Scale:** 1:10,000

**Printed at:** 1:10,000



Surveyed 1990  
Revised 1992  
Edition N/A  
Copyright N/A  
Levelled N/A



Produced by  
GroundSure Environmental Insight  
[www.groundsure.com](http://www.groundsure.com)



Supplied by:  
[www.emapsite.com](http://www.emapsite.com)  
sales@emapsite.com



**Site Details:**

Turners Hill, Turners Hill  
 Road, Crawley, West  
 Sussex, RH10 4PD

**Client Ref:** EMS\_249370\_335931  
**Report Ref:** EMS-249370\_335931  
**Grid Ref:** 533478, 135645

**Map Name:** National Grid

**Map date:** 1974-1978

**Scale:** 1:10,000

**Printed at:** 1:10,000



Surveyed 1973  
 Revised 1974  
 Edition N/A  
 Copyright N/A  
 Levelled N/A

Surveyed 1974  
 Revised 1978  
 Edition N/A  
 Copyright N/A  
 Levelled N/A



Produced by  
 GroundSure Environmental Insight  
[www.groundsure.com](http://www.groundsure.com)

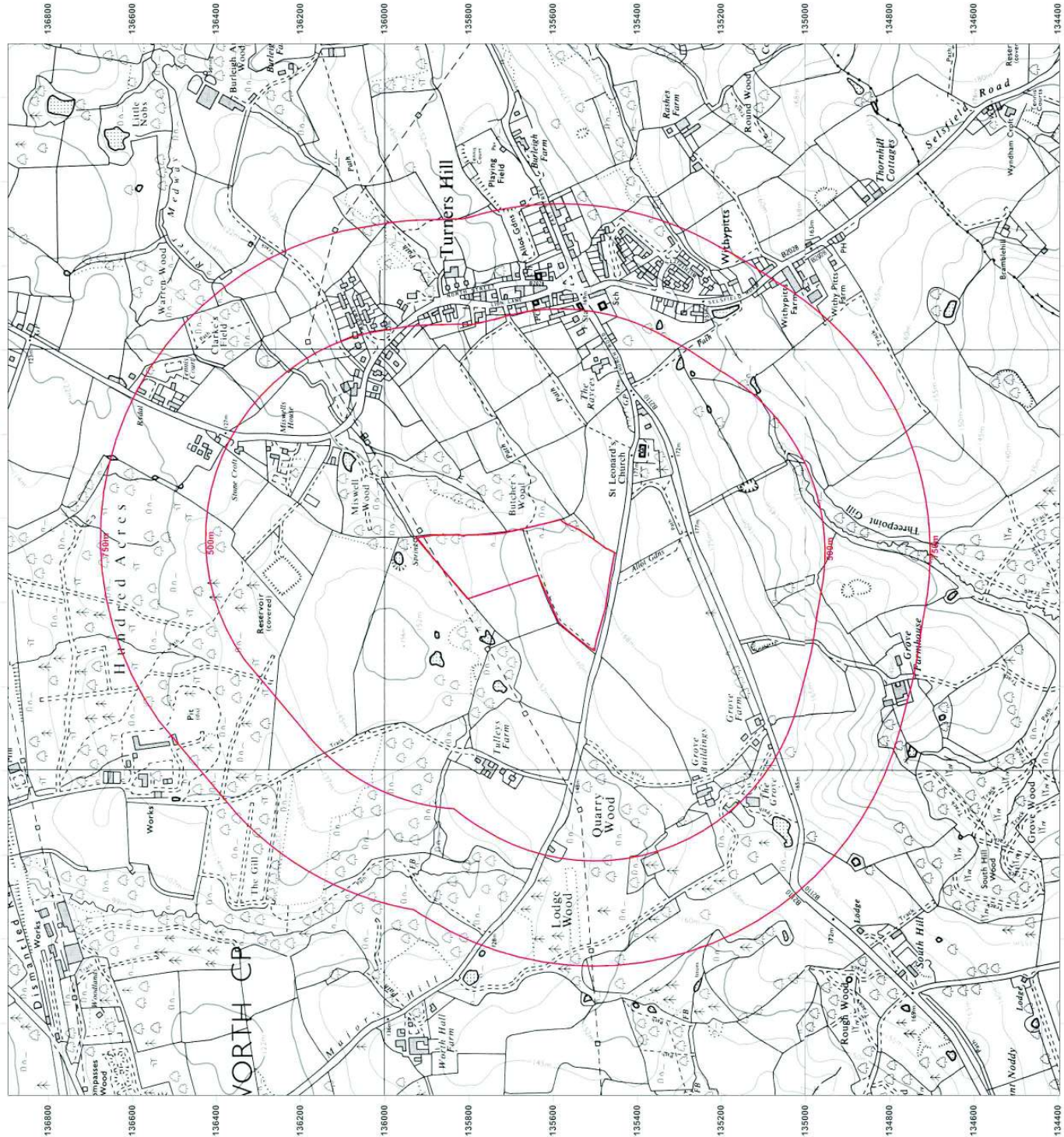


Supplied by:  
[www.emapsite.com](http://www.emapsite.com)  
 sales@emapsite.com

© Crown copyright and database rights 2013 Ordnance Survey 100035207

Production date: 07 May 2014

To view map legend click here [Legend](#)



**Site Details:**

Turners Hill, Turners Hill  
Road, Crawley, West  
Sussex, RH10 4PD

**Client Ref:** EMS\_249370\_335931  
**Report Ref:** EMS-249370\_335931  
**Grid Ref:** 533478, 135645

**Map Name:** Provisional


**Map date:** 1963-1968

**Scale:** 1:10,560

**Printed at:** 1:10,560



Surveyed 1968  
Revised 1968  
Edition N/A  
Copyright N/A  
Levelled N/A



Surveyed 1963  
Revised 1963  
Edition N/A  
Copyright N/A  
Levelled N/A



Produced by  
GroundSure Environmental Insight  
[www.groundsure.com](http://www.groundsure.com)

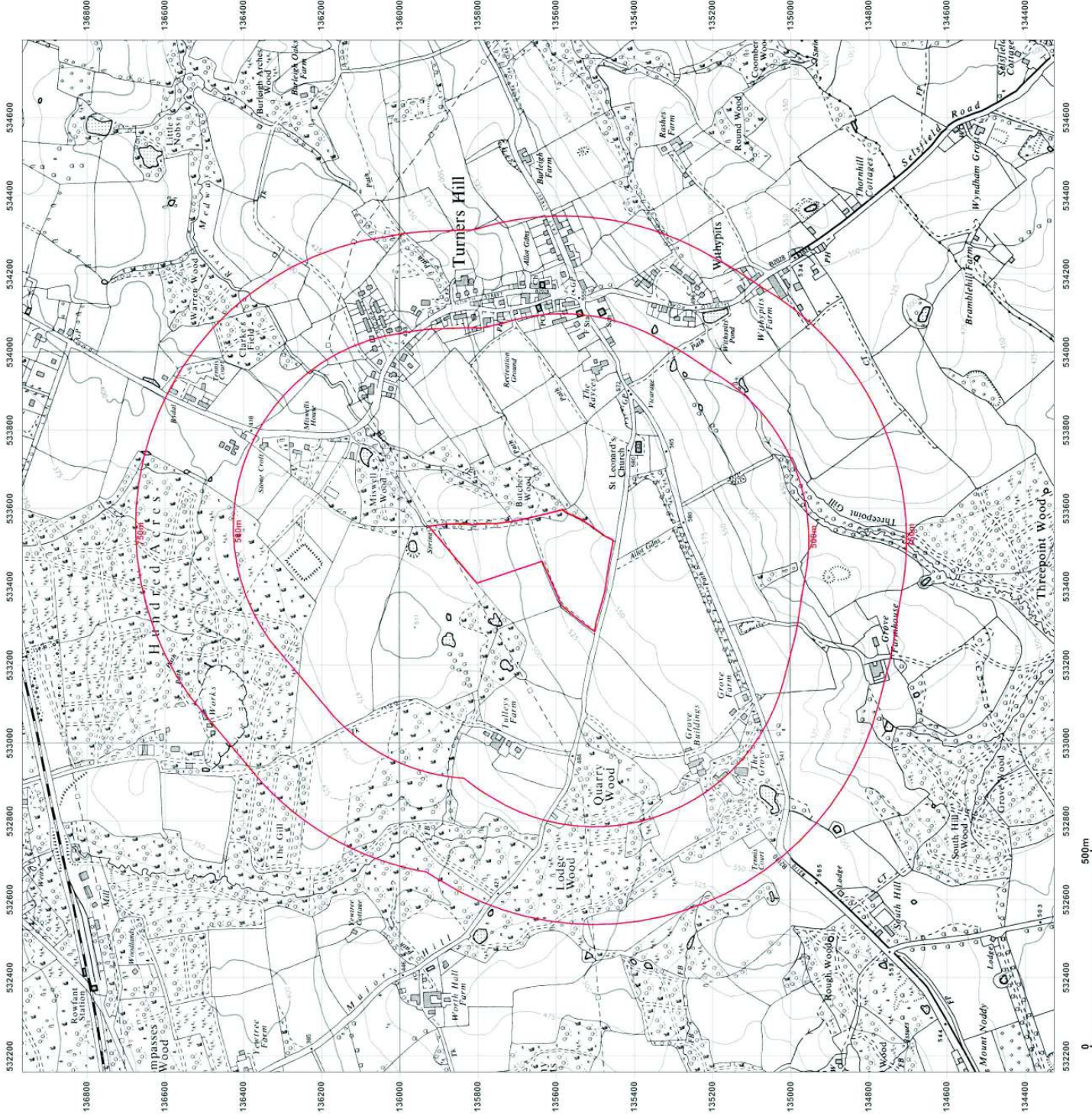


Supplied by:  
[www.emapsite.com](http://www.emapsite.com)  
[sales@emapsite.com](mailto:sales@emapsite.com)

© Crown copyright and database rights 2013 Ordnance Survey 100035207

Production date: 07 May 2014

To view map legend click here [Legend](#)



**Site Details:**

Turners Hill Turners Hill  
Road, Crawley, West  
Sussex, RH10 4PD

**Client Ref:** EMS\_249370\_335931  
**Report Ref:** EMS-249370\_335931  
**Grid Ref:** 533478, 135645

**Map Name:** Provisional

**Map date:** 1963

**Scale:** 1:10,560

**Printed at:** 1:10,560



Surveyed 1874  
Revised 1955  
Edition N/A  
Copyright 1963  
Levelled N/A



Produced by  
GroundSure Environmental Insight  
[www.groundsure.com](http://www.groundsure.com)

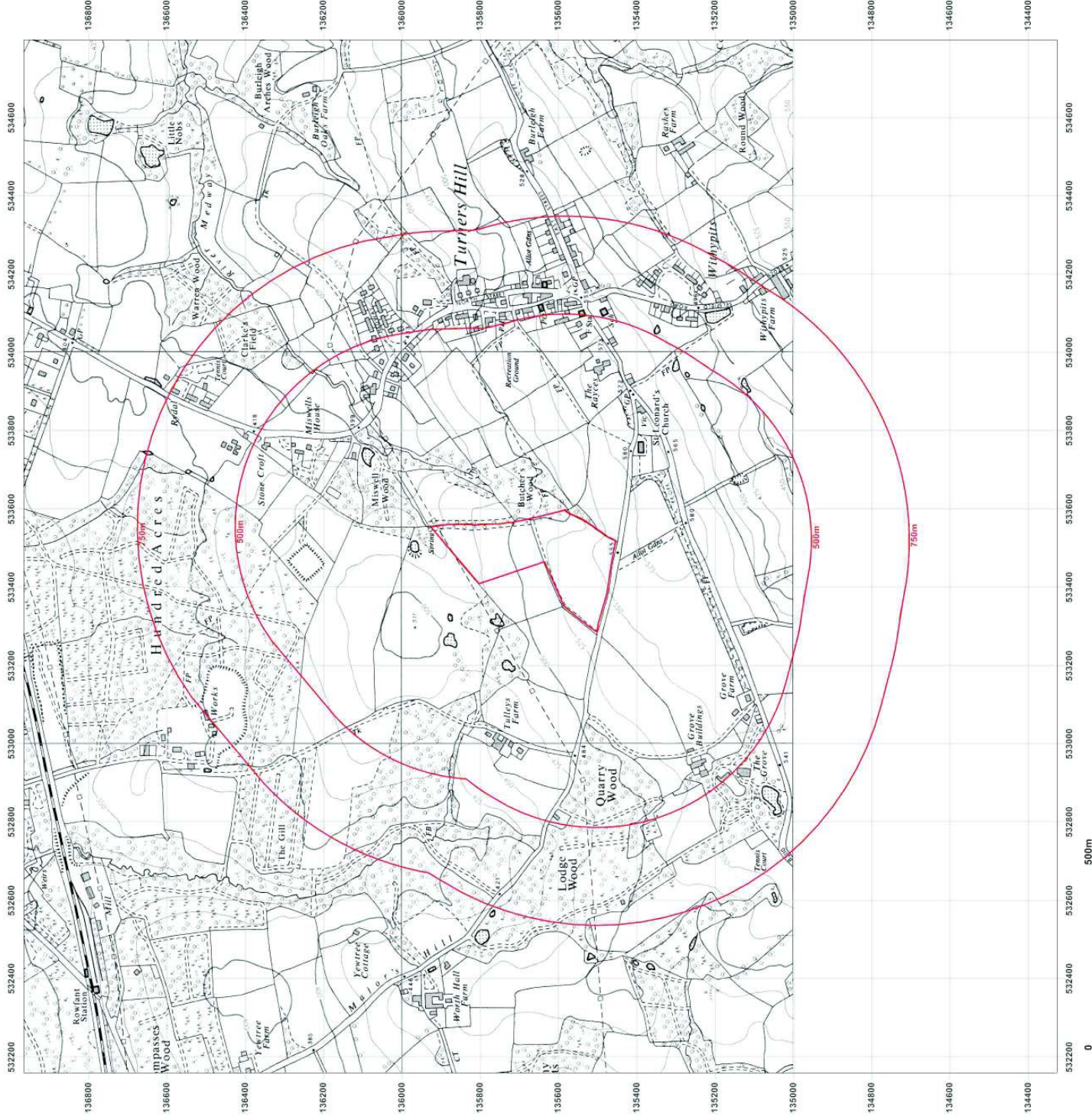


Supplied by:  
[www.emapsite.com](http://www.emapsite.com)  
[sales@emapsite.com](mailto:sales@emapsite.com)

© Crown copyright and database rights 2013 Ordnance Survey 100035207

Production date: 07 May 2014

To view map legend click here [Legend](#)



**Site Details:**

Turners Hill, Turners Hill  
Road, Crawley, West  
Sussex, RH10 4PD

**Client Ref:** EMS\_249370\_335931  
**Report Ref:** EMS-249370\_335931  
**Grid Ref:** 533478, 135645

**Map Name:** County Series

**Map date:** 1938

**Scale:** 1:10,560

**Printed at:** 1:10,560



Surveyed 1874	Surveyed 1874
Revised 1938	Revised 1938
Edition N/A	Edition N/A
Copyright N/A	Copyright N/A
Levelled N/A	Levelled N/A



Produced by  
GroundSure Environmental Insight  
[www.groundsure.com](http://www.groundsure.com)

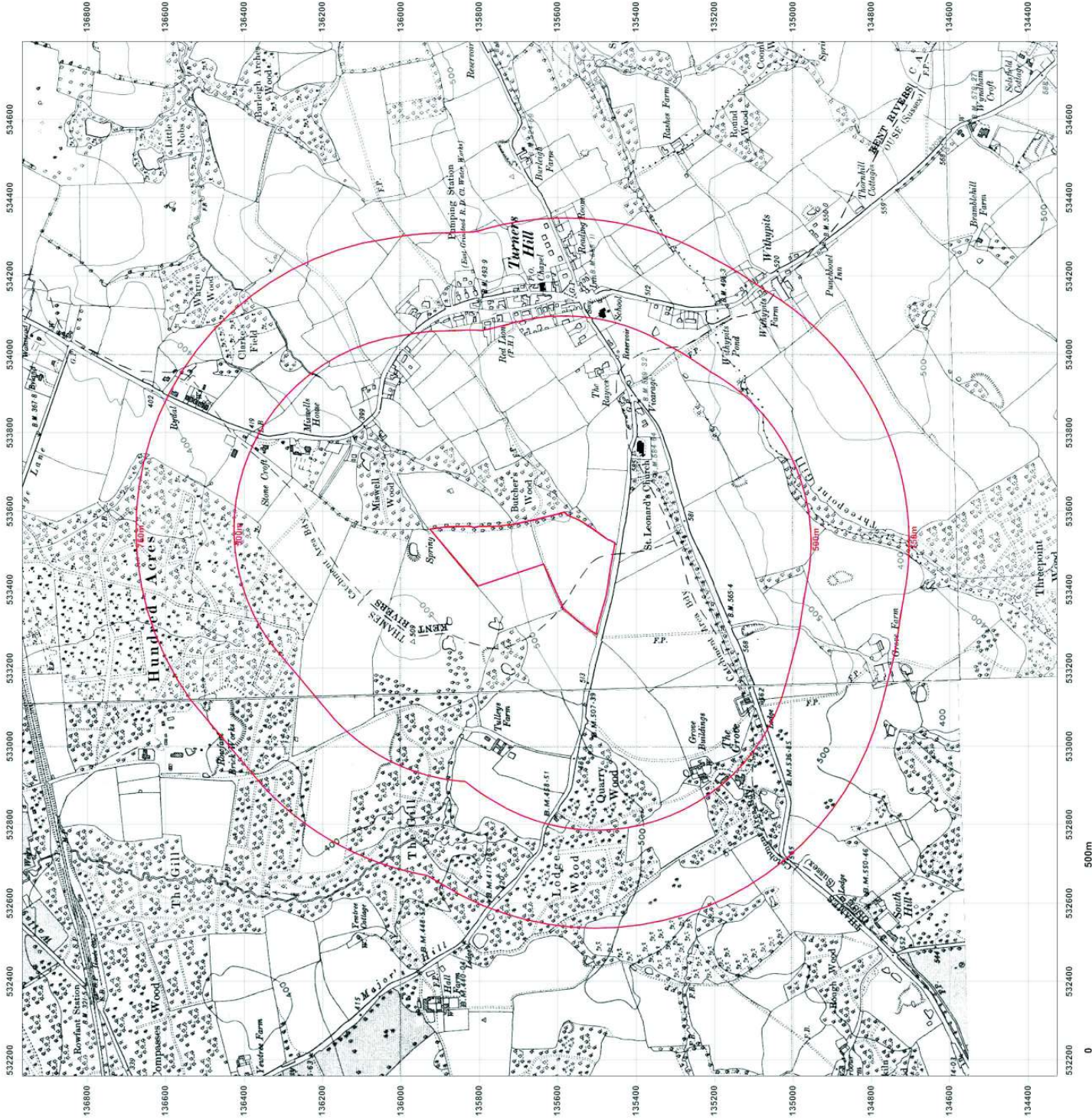


Supplied by:  
[www.emapsite.com](http://www.emapsite.com)  
sales@emapsite.com

© Crown copyright and database rights 2013 Ordnance Survey 100035207

Production date: 07 May 2014

To view map legend click here [Legend](#)





**Site Details:**

Turners Hill Turners Hill  
Road, Crawley, West  
Sussex, RH10 4PD

**Client Ref:** EMS\_249370\_335931  
**Report Ref:** EMS\_249370\_335931  
**Grid Ref:** 533478, 135645

**Map Name:** County Series

**Map date:** 1909-1912

**Scale:** 1:10,560

**Printed at:** 1:10,560



Surveyed 1874 Revised 1912 Edition 1912 Copyright N/A Levelled N/A	Surveyed 1874 Revised 1909 Edition N/A Copyright N/A Levelled N/A
--	---



Produced by  
**GroundSure** Environmental Insight  
[www.groundsure.com](http://www.groundsure.com)

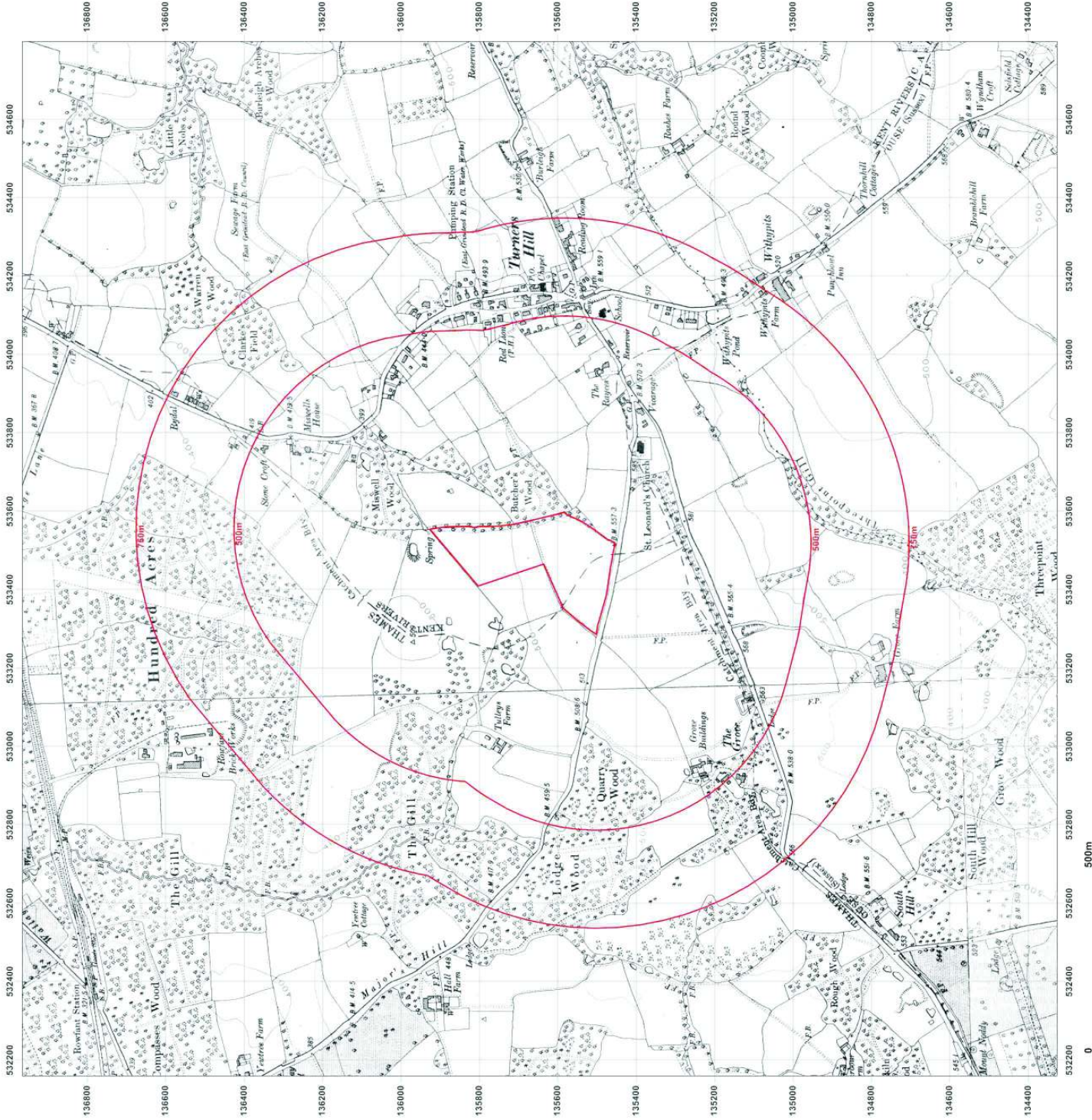


Supplied by:  
[www.emapsite.com](http://www.emapsite.com)  
[sales@emapsite.com](mailto:sales@emapsite.com)

© Crown copyright and database rights 2013 Ordnance Survey 100035207

Production date: 07 May 2014

To view map legend click here [Legend](#)





**Site Details:**

Turners Hill, Turners Hill Road, Crawley, West Sussex, RH10 4PD

**Client Ref:** EMS\_249370\_335931  
**Report Ref:** EMS-249370\_335931  
**Grid Ref:** 533478, 135645

**Map Name:** County Series

**Map date:** 1895-1896

**Scale:** 1:10,560

**Printed at:** 1:10,560



Surveyed 1874 Revised 1895 Edition N/A Copyright N/A Levelled N/A		Surveyed 1874 Revised 1895 Edition N/A Copyright N/A Levelled N/A
Surveyed 1874 Revised 1896 Edition N/A Copyright N/A Levelled N/A		Surveyed 1874 Revised 1896 Edition N/A Copyright N/A Levelled N/A

Produced by GroundSure Environmental Insight  
[www.groundsure.com](http://www.groundsure.com)

Licensed Partner  
 Supplied by:  
[www.emapsite.com](http://www.emapsite.com)  
[sales@emapsite.com](mailto:sales@emapsite.com)

© Crown copyright and database rights 2013 Ordnance Survey 100035207

Production date: 07 May 2014

To view map legend click here [Legend](#)

