





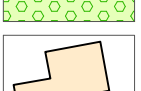






N
 Note:
 The material contained in this document has been reproduced from an Ordnance Survey map with permission of the Controller of Her Majesty's Stationery Office. Crown Copyright Licence number AL100035542

- KEY**
-  Site boundary
 -  Existing Public Rights of Way/ Footpaths
 -  Proposed Public Rights of Way/ Cycleway
 -  Enhanced Public Rights of Way to include cycleway
 -  Desire Lines enhanced to Informal Footpaths (subject to landowners' consent)
 -  Existing green infrastructure
 -  Additional green infrastructure
 -  Proposed residential development (circa 30 no. including affordable)
 -  Mature trees to be retained
 -  Childrens Play Areas
 -  Proposed vehicular access

B: 19/02/2020 Red line adjustment
 A: 18/02/2020 Minor adjustments
 revision / date / description / drawn
 CJO
 CJO

St Anne's House,
 111 High Street,
 Lewes, East Sussex
 BN7 1XY
 T 01273 007807
 W www.enplan.net



client
Fern Investments Ltd.

project
**Land north of Maltings Park,
 Burgess Hill**

scale
 1:1,250 @ A3

date
 12/02/2020

title
**Proposed Indicative
 Layout**

drawn
 CJO

checked
 MC

drawing number
02-625-004

revision
B