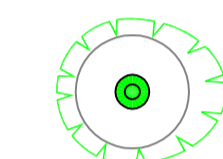
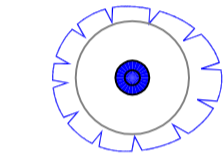
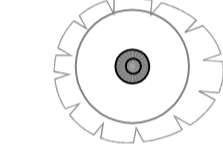
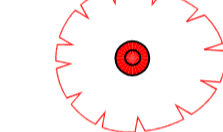
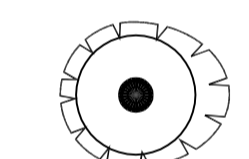
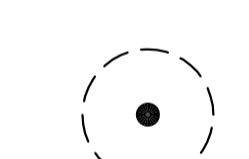

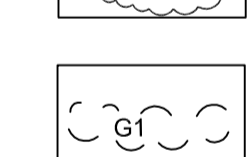
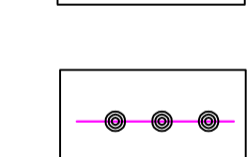




Underlined tree tags denote tree located by eye

Tree Categories

-  Category A tree
BS5837 2012
-  Category B tree
BS5837 2012
-  Category C tree
BS5837 2012
-  Category U tree
BS5837 2012

Arboricultural Strategy

-  Tree to be retained
Colour reference in accordance with the categories defined by BS:5837
-  Tree to be removed
Colour reference in accordance with the categories defined by BS:5837
-  Tree group/hedge to be retained
Colour reference in accordance with the categories defined by BS:5837
-  Tree group or part of tree group to be removed
Colour reference in accordance with the categories defined by BS:5837
-  Line along which Tree Protection Barrier should be installed. Refer to accompanying report for specification
-  Area where additional ground protection will be required. Refer to the accompanying report for details.
-  Area of supervised excavations. Refer to accompanying report for details

Project	Land at Selsfield Road, Ardingly
Drawing	Tree Protection Plan
Date	22.05.20
Ref	19_1496_TPP_NT
Drawn	NT
Checked	DR
Client	Charterhouse Strategic Land Ltd
Scale	1:500@A1