







**Inset 18d:**  
**Warringlid**  
 MID SUSSEX DISTRICT COUNCIL  
 1:5,000  
 July 2020

- |                                                                                     |                          |                                                                                     |                                           |                                     |
|-------------------------------------------------------------------------------------|--------------------------|-------------------------------------------------------------------------------------|-------------------------------------------|-------------------------------------|
|  | Neighbourhood Plan Areas |  | Conservation Area                         | <b>DISTRICT PLAN POLICY NUMBERS</b> |
|  | Parish Boundary          |  | Built up Area Boundary                    |                                     |
|  | High Weald AONB          |  | Protection and Enhancement of Countryside |                                     |

© Crown Copyright and database rights 2018 Ordnance-Survey 100021794