









|   |   |  |
|---|---|--|
|  District Boundary        |  South Downs National Park                 |  Local Gaps |
|  Neighbourhood Plan Areas |  Proposed Employment Sites                 |  |
|  Parish Boundary          |  Protection and Enhancement of Countryside |  |
|  FloodZones               |   |  |
| <b>NEIGHBOURHOOD PLAN POLICY NUMBERS      DISTRICT PLAN POLICY NUMBERS</b>                                  |   |  |