







Inset 2a:
Ansty

1:5,000

April 2020

© Crown Copyright and database rights 2018 Ordnance Survey 100021794

- | | |
|---|--|
|  Built up Area Boundary |  Housing Allocations |
|  High Weald AONB and AS3 |  Ansty Recreation Ground Extension |
|  Protection and Enhancement of Countryside |  Ansty Village Centre and Recreation Ground |
| DISTRICT PLAN POLICY NUMBERS | NEIGHBOURHOOD PLAN POLICY NUMBERS |
| | SITE ALLOCATION DPD POLICY NUMBERS |