







**Inset 18d:**  
**Warninglid**  
 MID SUSSEX DISTRICT COUNCIL  
 1:5,000  
 April 2020

**DISTRICT PLAN POLICY NUMBERS**

 Neighbourhood Plan Areas	 Conservation Area
 Parish Boundary	 Built up Area Boundary
 High Weald AONB	 Protection and Enhancement of Countryside

© Crown Copyright and database rights 2018 Ordnance Survey 100021794