









Inset 18c:
Slaughtam
 1:5,000
 April 2020

 FloodZones	 Ancient Monuments	DISTRICT PLAN POLICY NUMBERS
 High Weald AONB	 SNCI - Site of Nature Conservation Importance	
 Conservation Area	 Protection and Enhancement of Countryside	
 Park or Garden of Historic Interest		

© Crown Copyright and database rights 2018 Ordnance Survey 100021794