













**Map 12:**  
**Hassocks**  
 1:18,500  
 April 2020

 District Boundary	 South Downs National Park	 Ancient Monuments
 Neighbourhood Plan Areas	 Conservation Area	 Policy 1 Local Gaps
 Parish Boundary	 Policy 10 Protection of Public Open Space	 Informal Open Space
 FloodZones	 SNCI - Site of Nature Conservation Importance	
 Protection and Enhancement of Countryside	 SSSI - Site of Special Scientific Interest	

**DISTRICT PLAN POLICY NUMBERS**  
**NEIGHBOURHOOD PLAN POLICY NUMBERS**