









**Inset 18b:**  
**Handcross**  
 1:6,000  
 April 2020

- |  |   |  |
|--|---|--|
|  Neighbourhood Plan Areas |  Conservation Area                             | <b>SITE ALLOCATIONS DPD POLICY NUMBERS</b><br><b>NEIGHBOURHOOD PLANS POLICY NUMBERS</b><br><b>DISTRICT PLAN POLICY NUMBERS</b> |
|  Parish Boundary          |  Park or Garden of Historic Interest           |  |
|  High Weald AONB          |  SNCI - Site of Nature Conservation Importance |  |
|  Built up Area Boundary   |  Protection and Enhancement of Countryside     |  |
|  Housing Allocation       |   |  |