



PROPOSED
CORDUROY
PAVING

3.00m

FOOTWAY
WIDENING TO
3m SHARED
FOOTWAY /
CYCLEWAY

DK

DK

PROPOSED
DROPPED KERBS

3.00m

FOOTWAY WIDENING TO
3m SHARED FOOTWAY /
CYCLEWAY

3.00m

PROPOSED DROPPED KERB AND CYCLE
SCOOP FOR ON-CARRIAGEWAY CYCLISTS
TO JOIN 3m SHARED FOOTWAY / CYCLEWAY

PROPOSED
CORDUROY PAVING

PROPOSED ZEBRA CROSSING POINT
(TACTILE PAVING AND DROPPED KERBS)

PROPOSED DROPPED KERB
FOR CYCLISTS TO RE JOIN
CARRIAGEWAY FOR
ON-CARRIAGEWAY ROUTE

Little
Pelham

Richmond
House

PROPOSED ZEBRA
CROSSING POINT
(TACTILE PAVING AND
DROPPED KERBS)

2.00m

Ruthven
Lodge

2.00m

Middle
Ruthven

Shelter

South Rut

DRAFT

NOTES:

DRAWING IS SUBJECT TO: TOPOGRAPHICAL SURVEY,
DETAILED DESIGN AND HIGHWAYS APPROVAL.

SIGNAGE DETAILS TO BE PROVIDED IN ACCORDANCE
WITH TSRGD AND LT1/20 STANDARDS

KEY:




 HIGHWAY BOUNDARY TRANSCRIBED FROM
MSCC RECORDS

B	UPDATED FOLLOWING STAGE 1 RSA COMMENTS	DV	DV	DH	17.10.23
A	CYCLE IMPROVEMENTS ADDED	BT	SAF	DH	20.09.23
Rev	Description	Drn	Chk	App	Date

ARDENT CONSULTING ENGINEERS

Third Floor
The Hallmark Building
52-56 Leadenhall Street
London
EC3M 5JE

Tel: 020 7680 4088
Web: www.ardent-ce.co.uk
E-mail: enquiries@ardent-ce.co.uk

Client
FAIRFAX ACQUISITIONS LTD

Project Title:
LAND AT ANSTY FARM, MID SUSSEX

Drawing Title:
**POTENTIAL ROUNDABOUT
IMPROVEMENTS**

A2 Scale	Date	Designed by
1:250	14.12.22	BT
Drawn by	Checked by	Approved by
BT	SAF	DH

Drawing Number **2207280-002** Rev **B**