


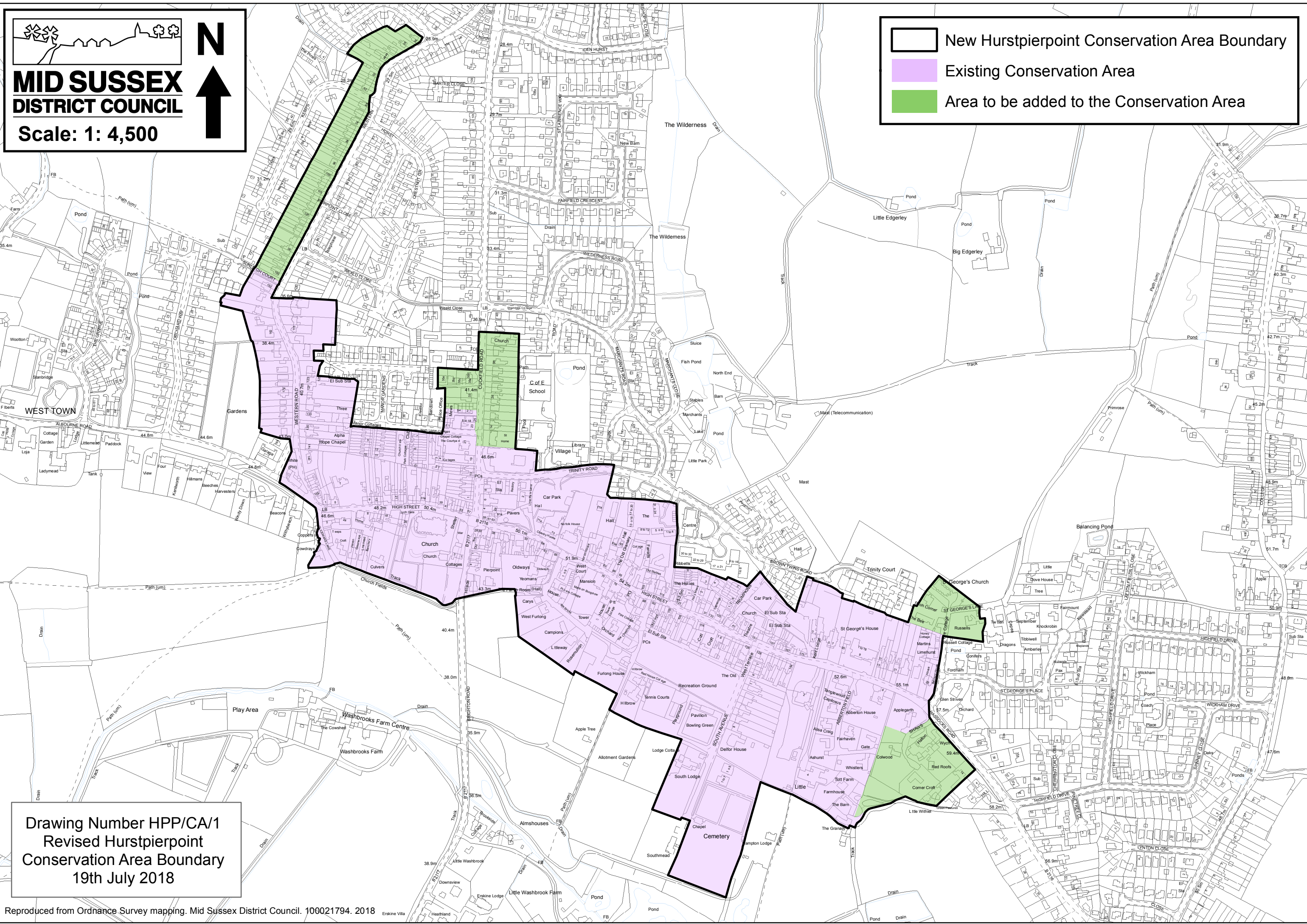


**MID SUSSEX
DISTRICT COUNCIL**

Scale: 1: 4,500

-  New Hurstpierpoint Conservation Area Boundary
-  Existing Conservation Area
-  Area to be added to the Conservation Area



Drawing Number HPP/CA/1
Revised Hurstpierpoint
Conservation Area Boundary
19th July 2018