



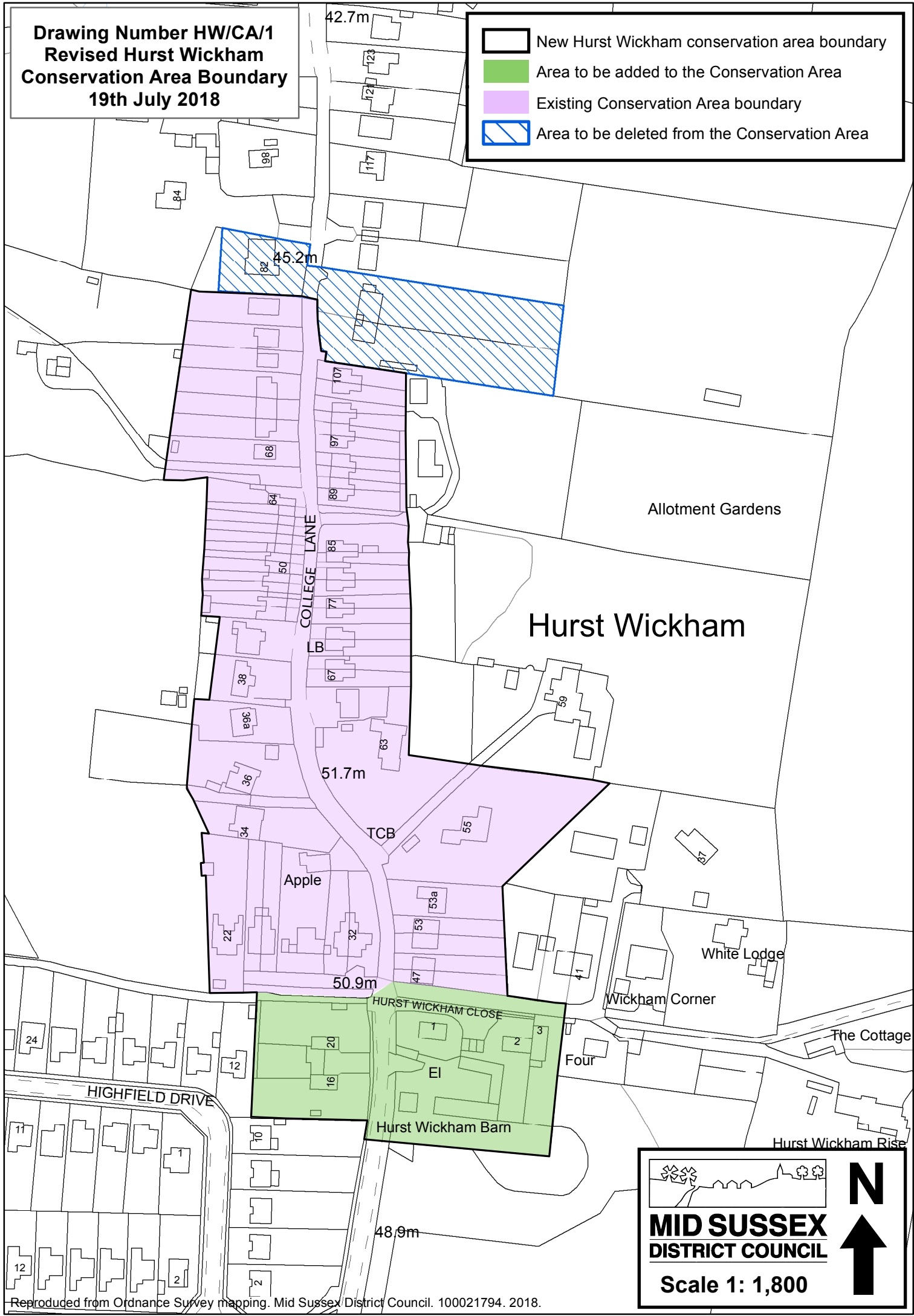


**Drawing Number HW/CA/1
Revised Hurst Wickham
Conservation Area Boundary
19th July 2018**

| | |
|---|---|
|  | New Hurst Wickham conservation area boundary |
|  | Area to be added to the Conservation Area |
|  | Existing Conservation Area boundary |
|  | Area to be deleted from the Conservation Area |




**MID SUSSEX
DISTRICT COUNCIL**
Scale 1: 1,800