

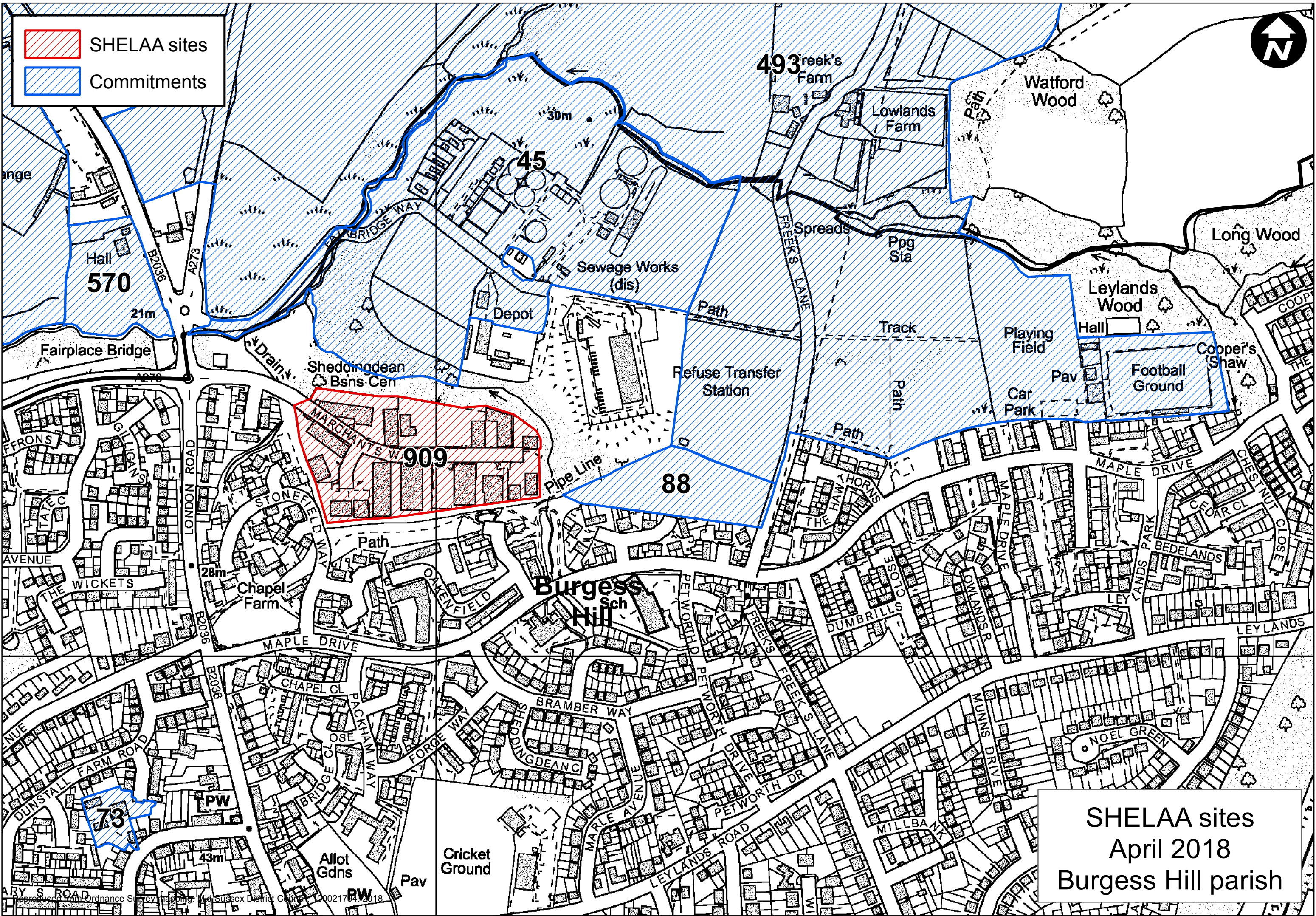
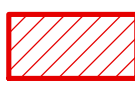
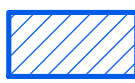


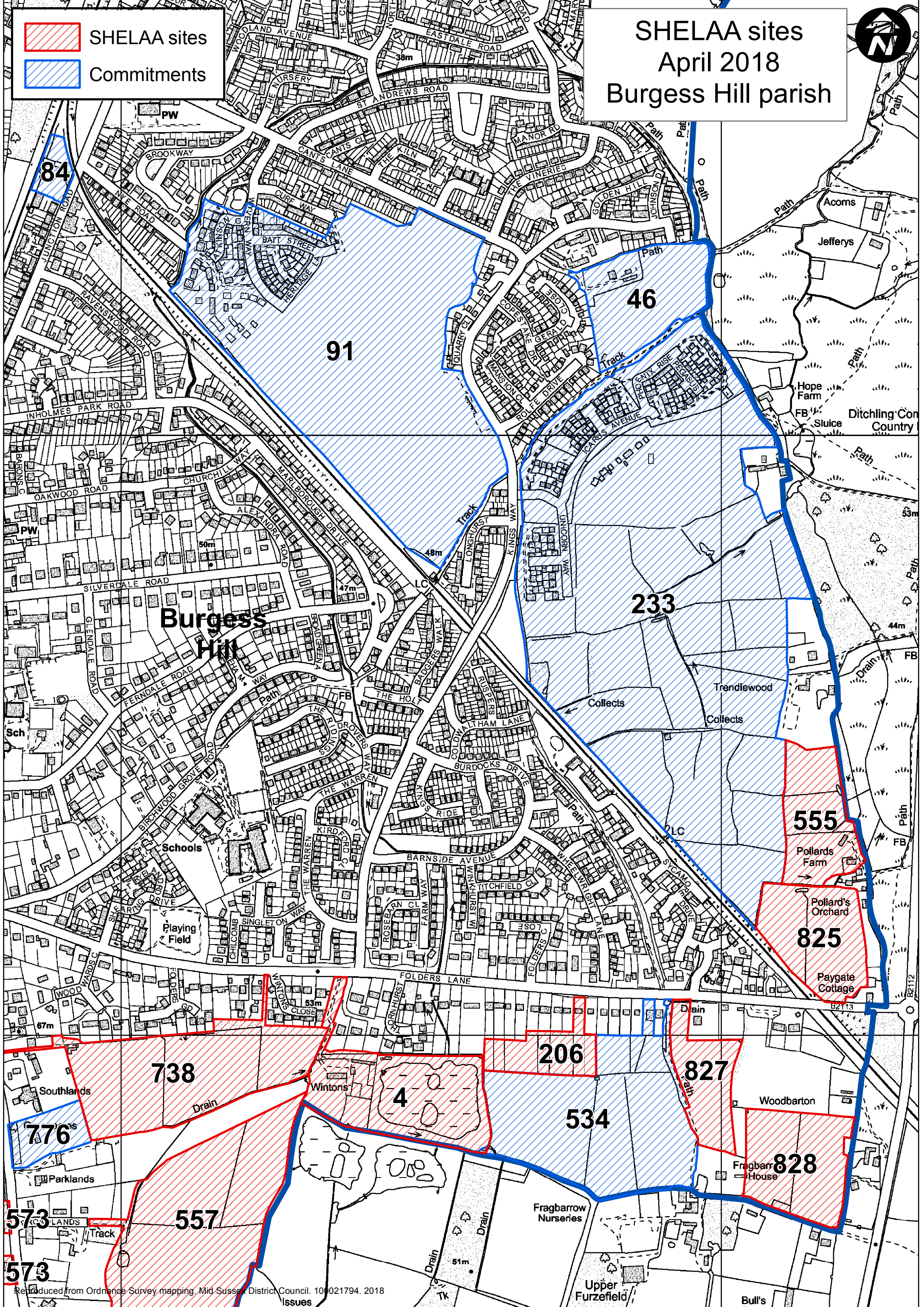
-  SHELAA sites
-  Commitments



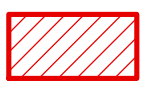
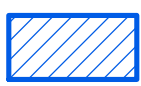
SHELAA sites
 April 2018
 Burgess Hill parish

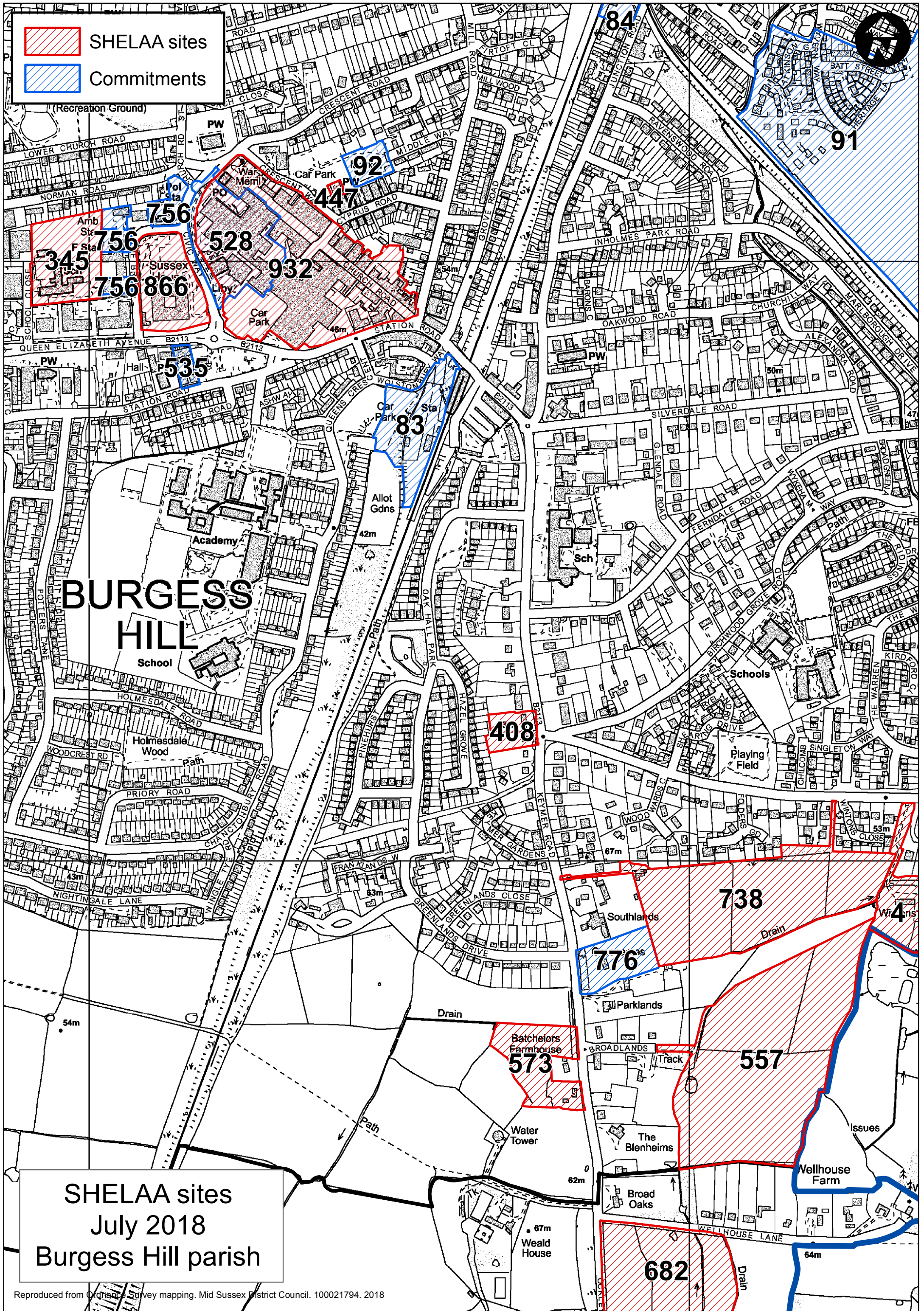
-  SHELAA sites
-  Commitments

SHELAA sites
 April 2018
 Burgess Hill parish



Burgess Hill

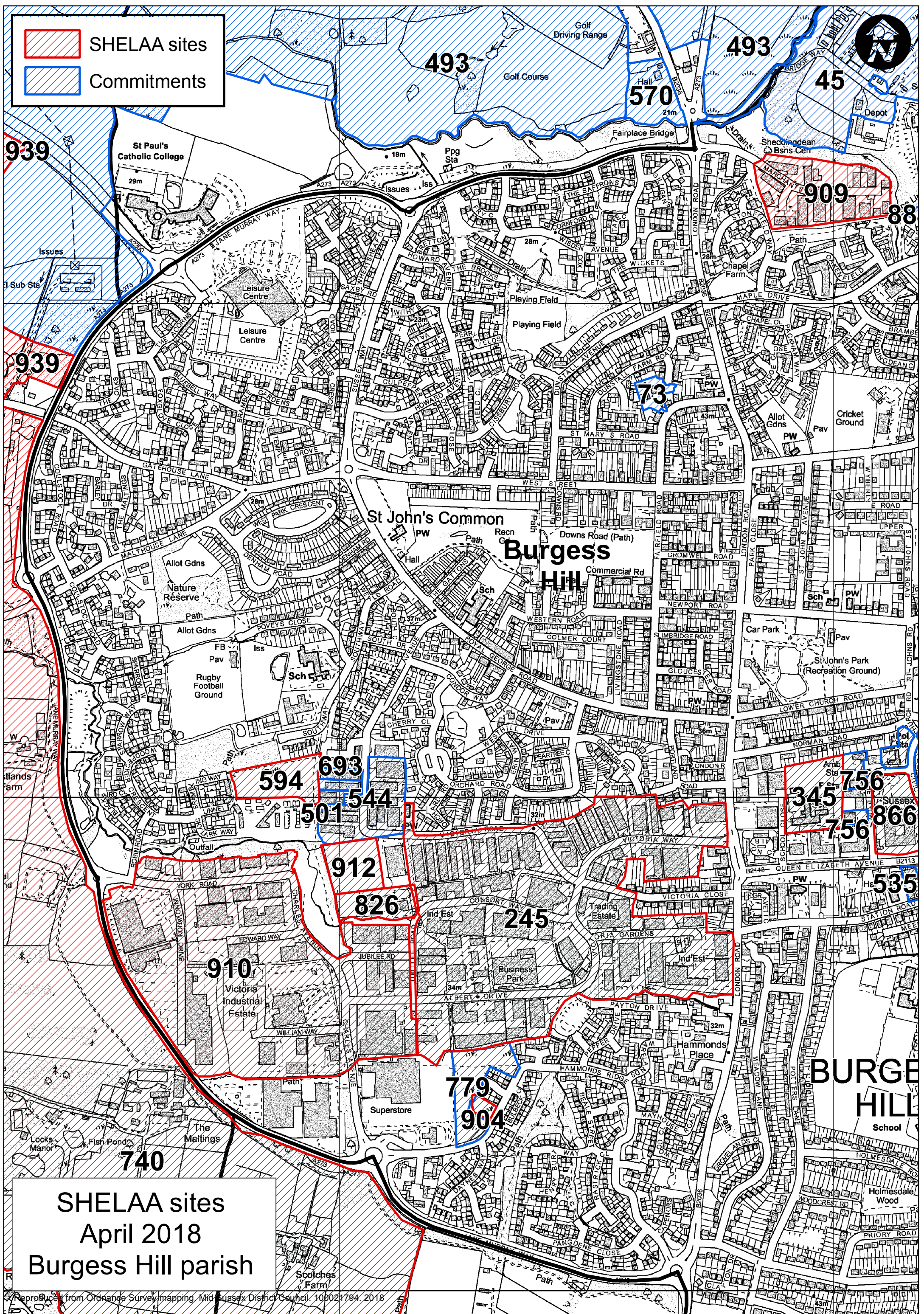
-  SHELAA sites
-  Commitments



SHELAA sites
 July 2018
 Burgess Hill parish

Reproduced from Ordnance Survey mapping. Mid Sussex District Council. 100021794. 2018

 SHELAA sites
 Commitments



SHELAA sites
 April 2018
 Burgess Hill parish

Reproduced from Ordnance Survey mapping, Mid Sussex District Council, 100021794, 2018