

PUBLIC SPACES PROTECTION ORDER 2017

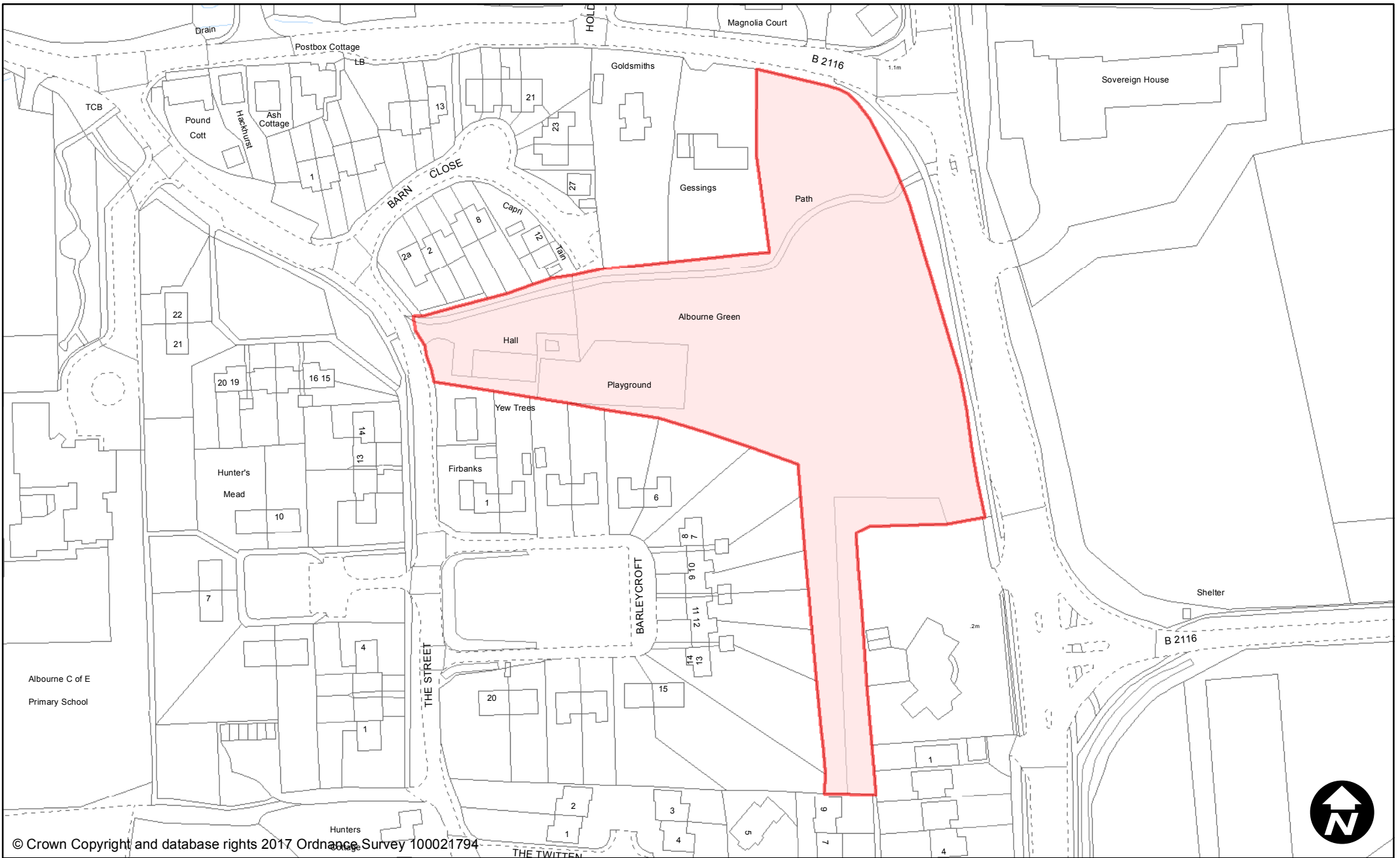
Supporting Maps

SCHEDULE 1

Dog Fouling

All Rural Parishes

Maps are arranged in parish name order and sorted by site name within each parish



© Crown Copyright and database rights 2017 Ordnance Survey 100021794

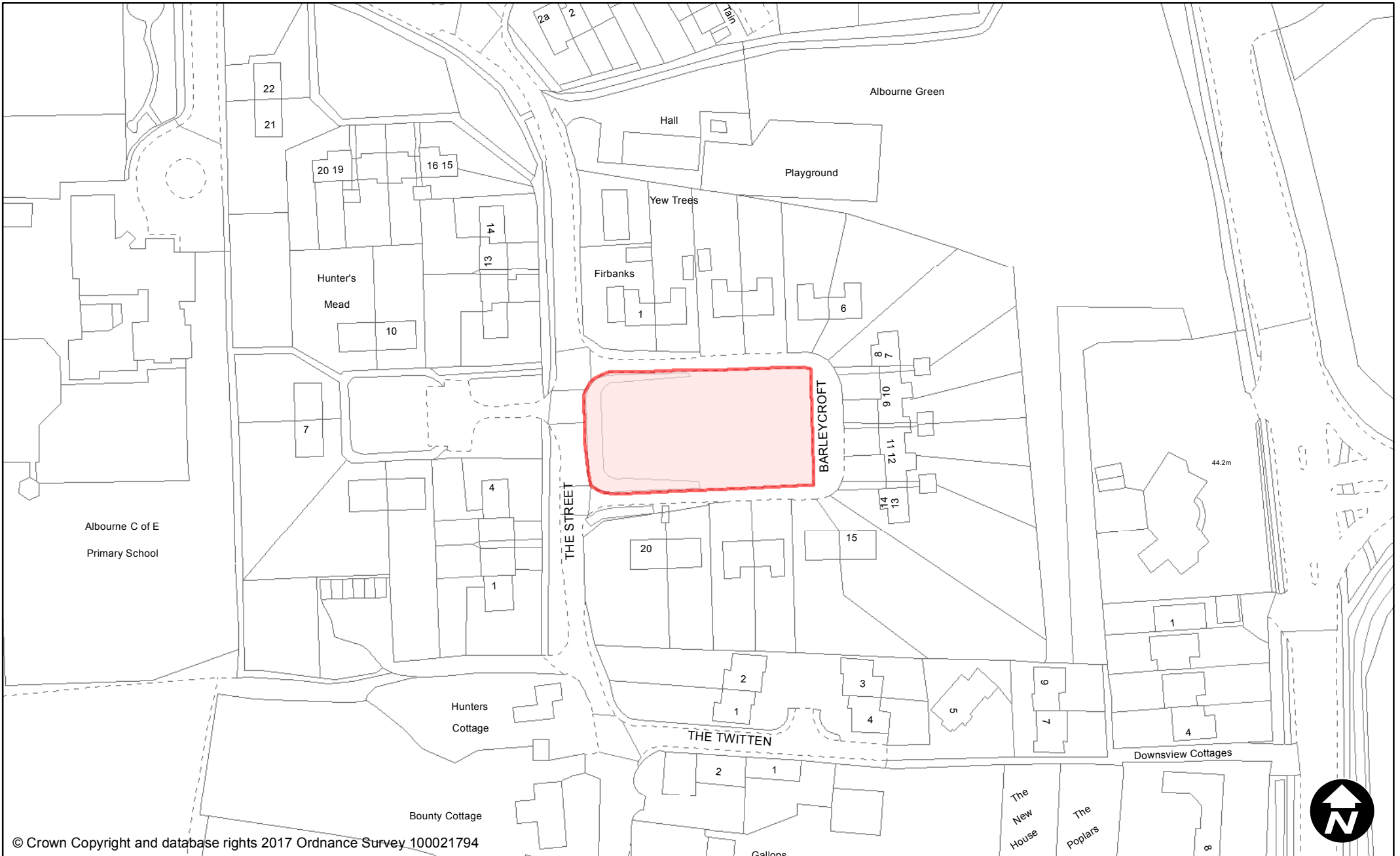


**PUBLIC SPACE
PROTECTION ORDER
(SCHEDULE 1)**

Order Type: Dog Fouling
Site Name: Albourne Recreation Ground
Site Reference: PSPO/036/FL
Town / Parish: Albourne

May 2017

Scale: 1:1,500



© Crown Copyright and database rights 2017 Ordnance Survey 100021794



**PUBLIC SPACE
PROTECTION ORDER
(SCHEDULE 1)**

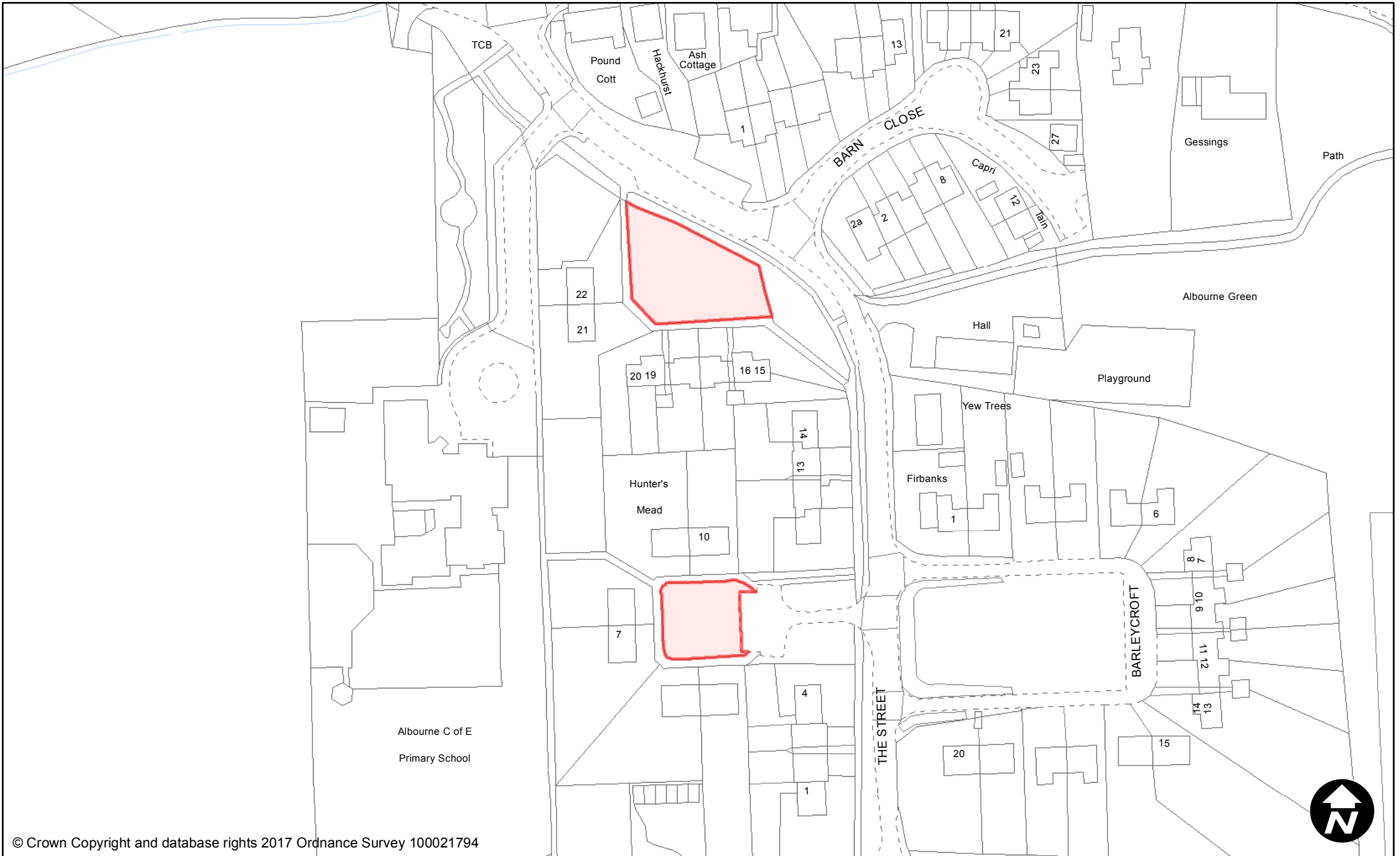
Order Type: Dog Fouling
Site Name: Barley Croft
Site Reference: PSPO/034/FL

Town / Parish: Albourne



May 2017

Scale: 1:1,250



© Crown Copyright and database rights 2017 Ordnance Survey 100021794



**PUBLIC SPACE
PROTECTION ORDER
(SCHEDULE 1)**

Order Type: Dog Fouling
Site Name: Hunters Mead
Site Reference: PSPO/035/FL

Town / Parish: Albourne

May 2017

Scale: 1:1,250



© Crown Copyright and database rights 2017 Ordnance Survey 100021794



**PUBLIC SPACE
PROTECTION ORDER
(SCHEDULE 1)**

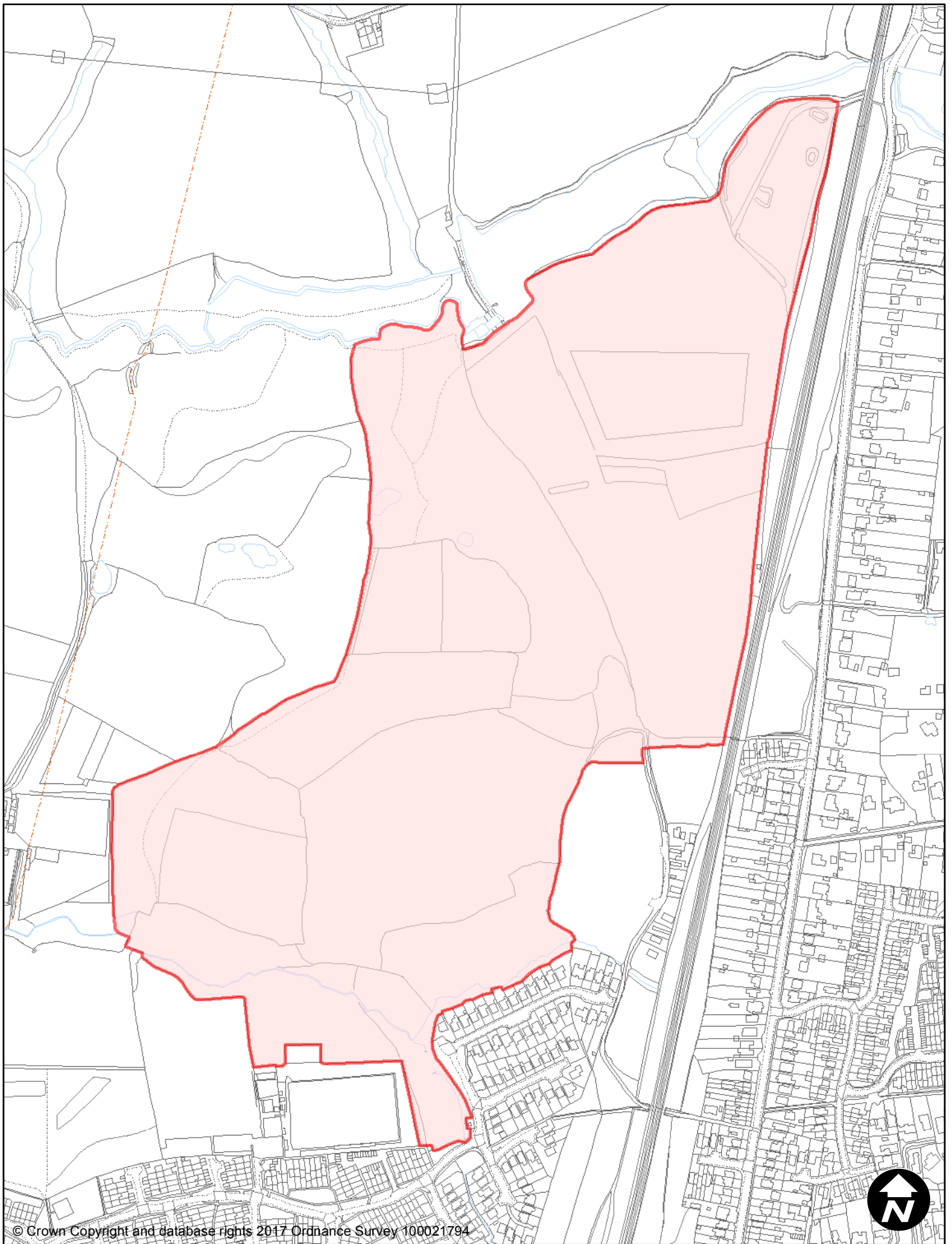
Order Type: Dog Fouling
Site Name: Ansty Recreation Ground
Site Reference: PSPO/282/FL

Town / Parish: Ansty & Staplefield



May 2017

Scale: 1:1,400



© Crown Copyright and database rights 2017 Ordnance Survey 100021794



PUBLIC SPACE PROTECTION ORDER (SCHEDULE 1)

May 2017

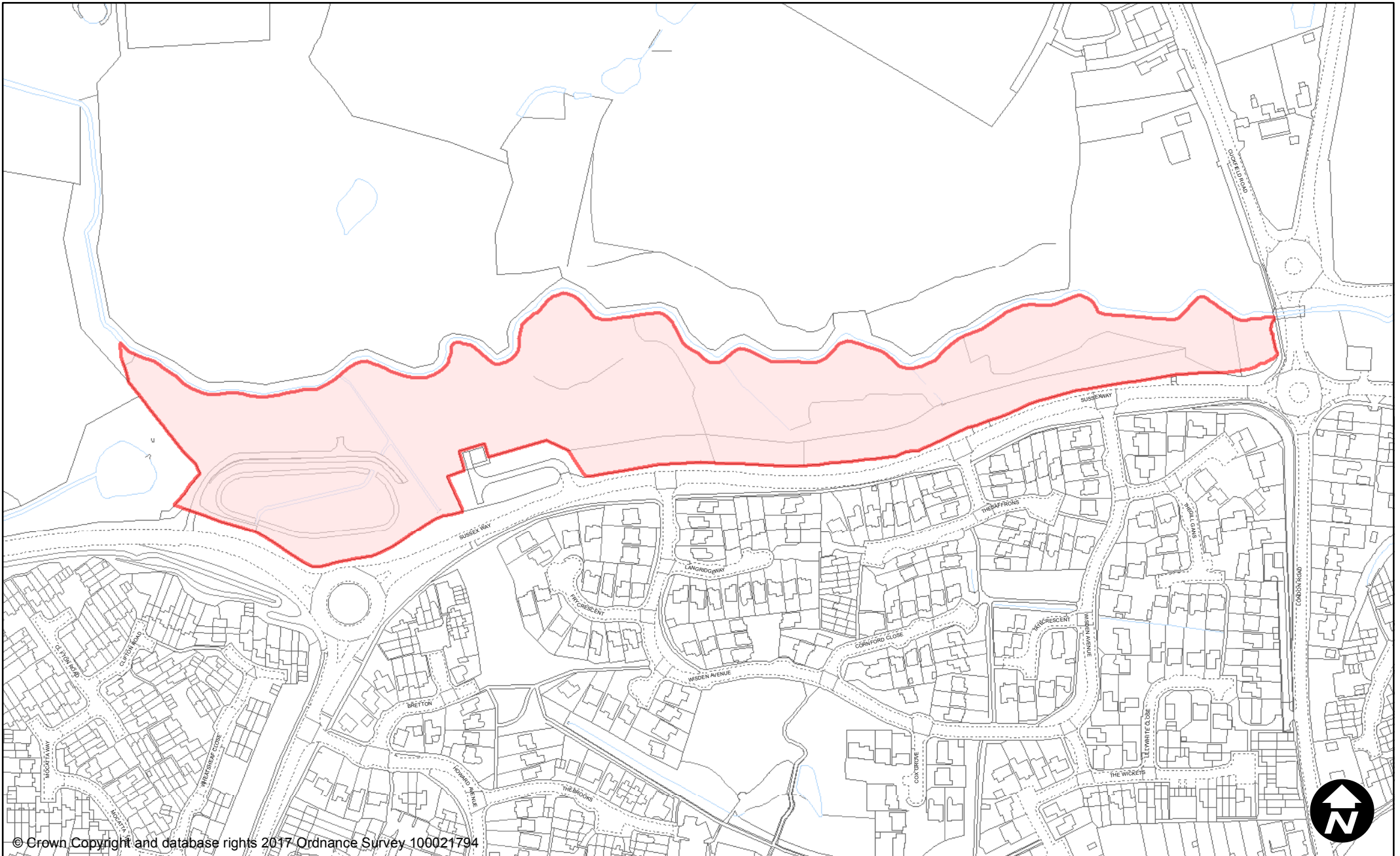
Order Type: Dog Fouling

Scale: 1:5,000

Site Name: Bedelands Farm Local Nature Reserve

Site Reference: PSPO/013/FL

Town / Parish: Ansty & Staplefield



© Crown Copyright and database rights 2017 Ordnance Survey 100021794



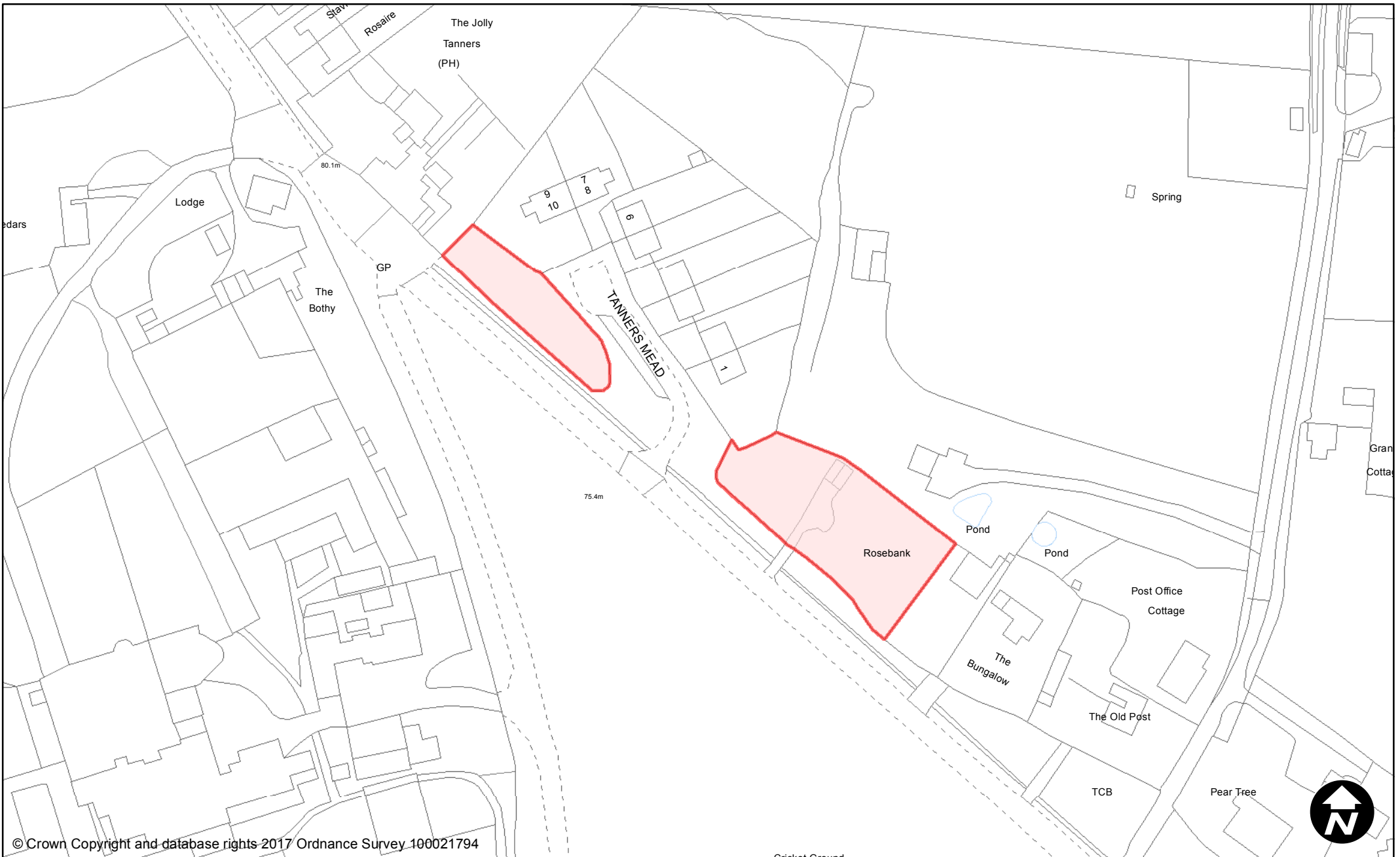
**PUBLIC SPACE
PROTECTION ORDER
(SCHEDULE 1)**

Order Type: Dog Fouling
Site Name: Sussex Way Balancing Pond
Site Reference: PSPO/014/FL

Town / Parish: Ansty & Staplefield

May 2017

Scale: 1:3,000



© Crown Copyright and database rights 2017 Ordnance Survey 100021794



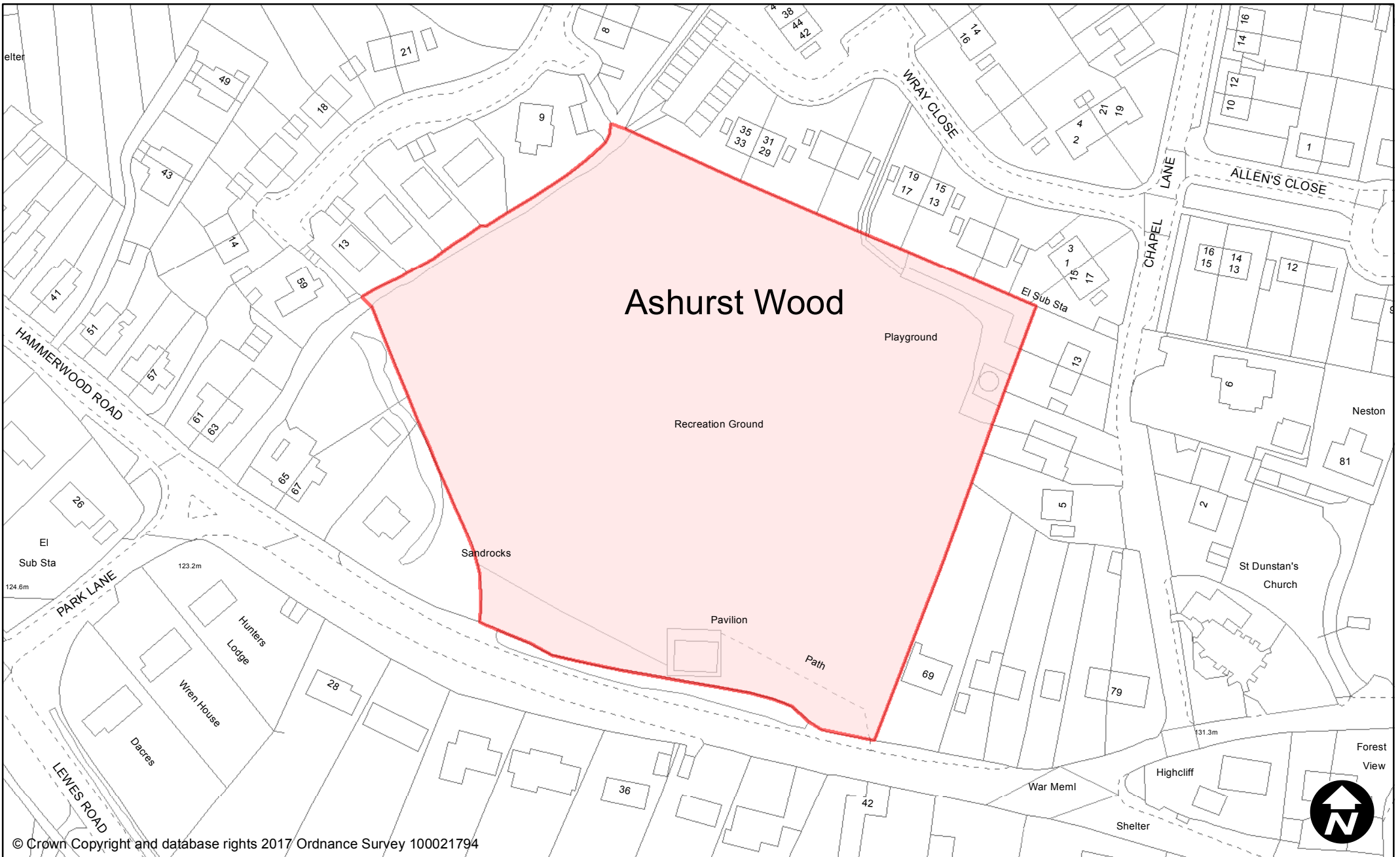
**PUBLIC SPACE
PROTECTION ORDER
(SCHEDULE 1)**

Order Type: Dog Fouling
Site Name: Tanners Mead
Site Reference: PSPO/037/FL

Town / Parish: Ansty & Staplefield

May 2017

Scale: 1:1,250



© Crown Copyright and database rights 2017 Ordnance Survey 100021794

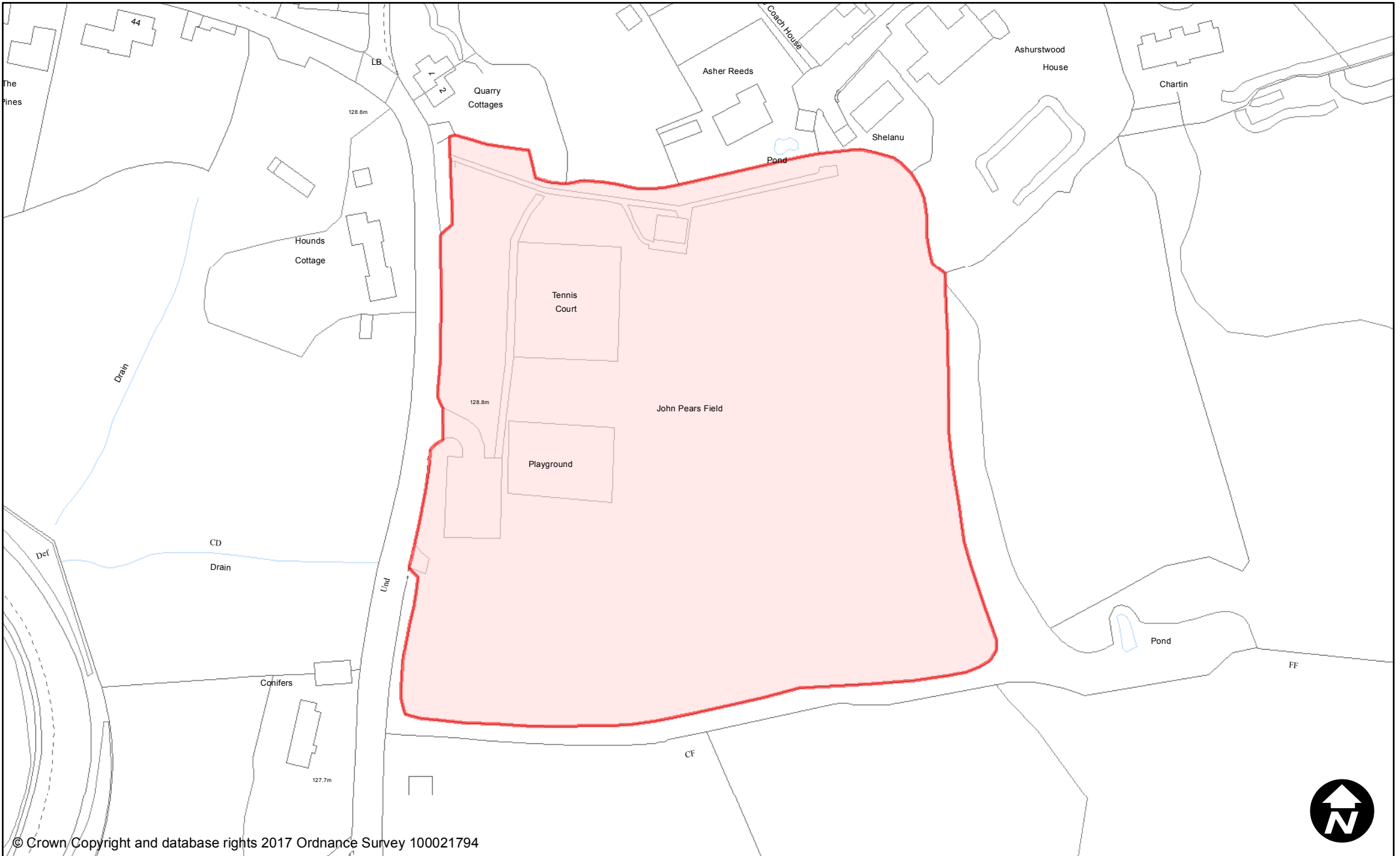


**PUBLIC SPACE
PROTECTION ORDER
(SCHEDULE 1)**

Order Type: Dog Fouling
Site Name: Ashurst Wood Recreation Ground
Site Reference: PSPO/283/FL
Town / Parish: Ashurst Wood

May 2017

Scale: 1:1,250



© Crown Copyright and database rights 2017 Ordnance Survey 100021794



**PUBLIC SPACE
PROTECTION ORDER
(SCHEDULE 1)**

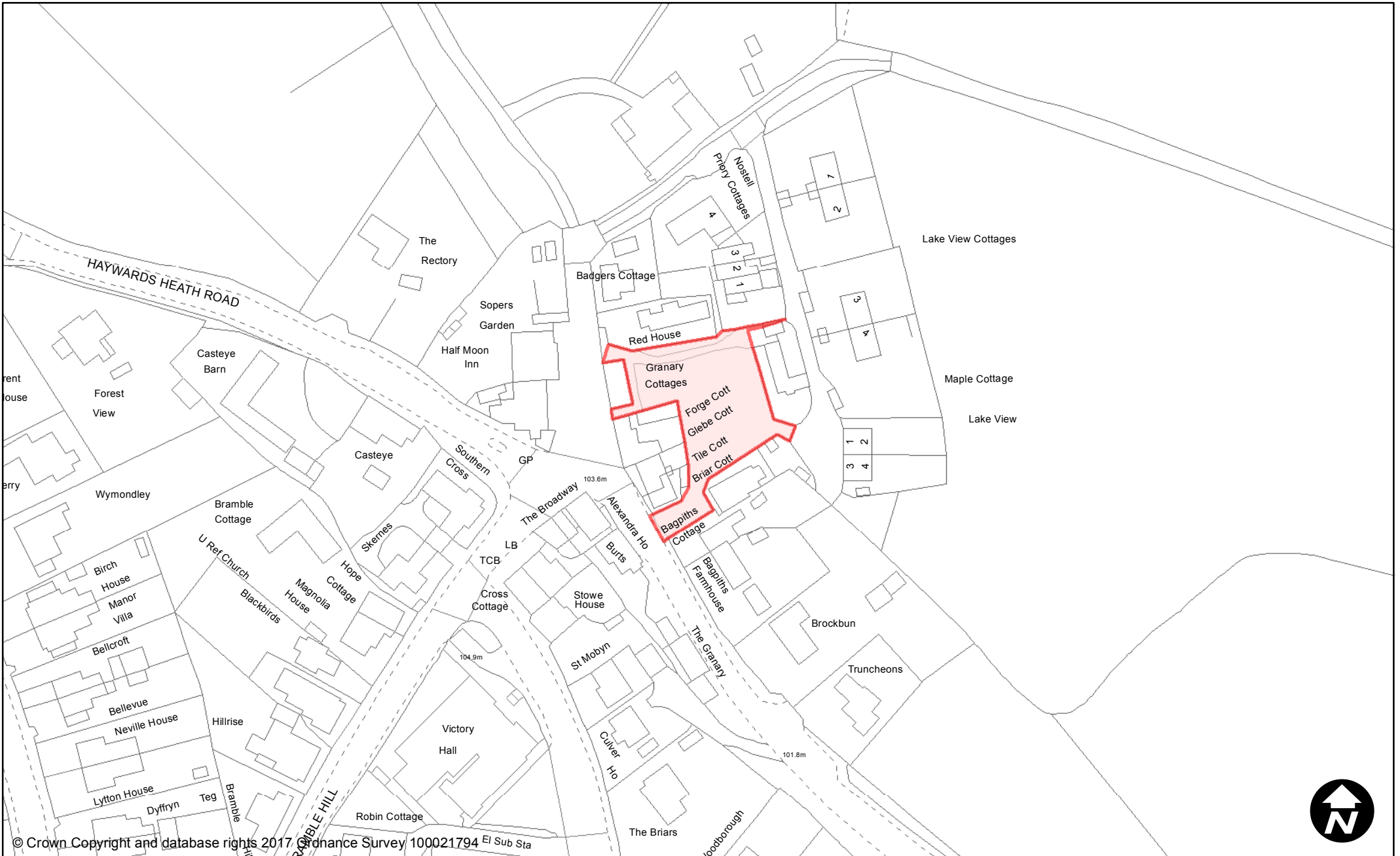
Order Type: Dog Fouling
Site Name: John Pears Field
Site Reference: PSPO/001/FL

Town / Parish: Ashurst Wood



May 2017

Scale: 1:1,500



© Crown Copyright and database rights 2017. Ordnance Survey 100021794 El Sub Sta



**PUBLIC SPACE
PROTECTION ORDER
(SCHEDULE 1)**

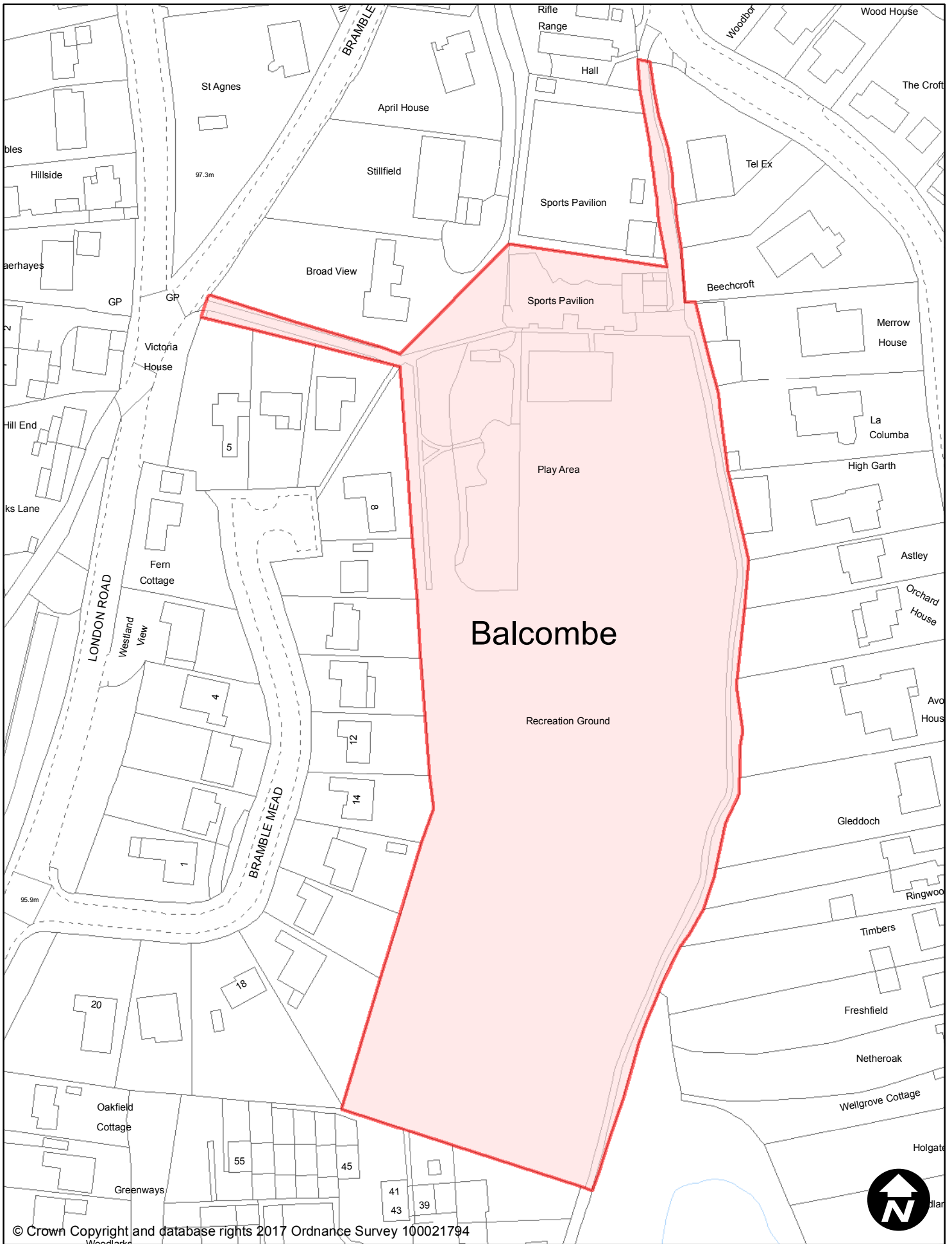
Order Type: Dog Fouling
Site Name: Balcombe Alley Green
Site Reference: PSPO/317/FL

Town / Parish: Balcombe



May 2017

Scale: 1:1,250



© Crown Copyright and database rights 2017 Ordnance Survey 100021794

PUBLIC SPACE PROTECTION ORDER (SCHEDULE 1)

May 2017



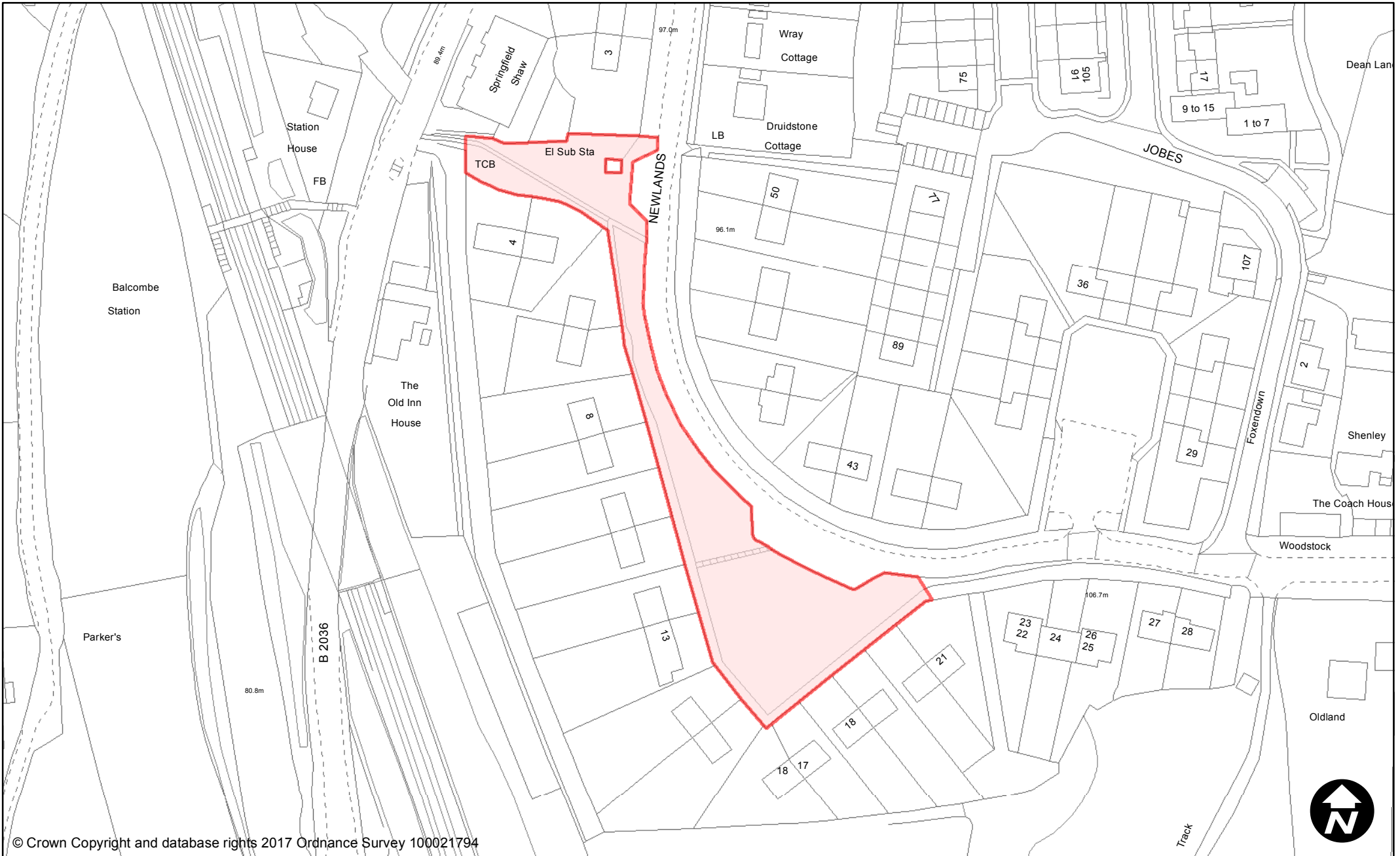
Order Type: Dog Fouling

Scale: 1:1,300

Site Name: Balcombe Recreation Ground

Site Reference: PSPO/284/FL

Town / Parish: Balcombe



© Crown Copyright and database rights 2017 Ordnance Survey 100021794



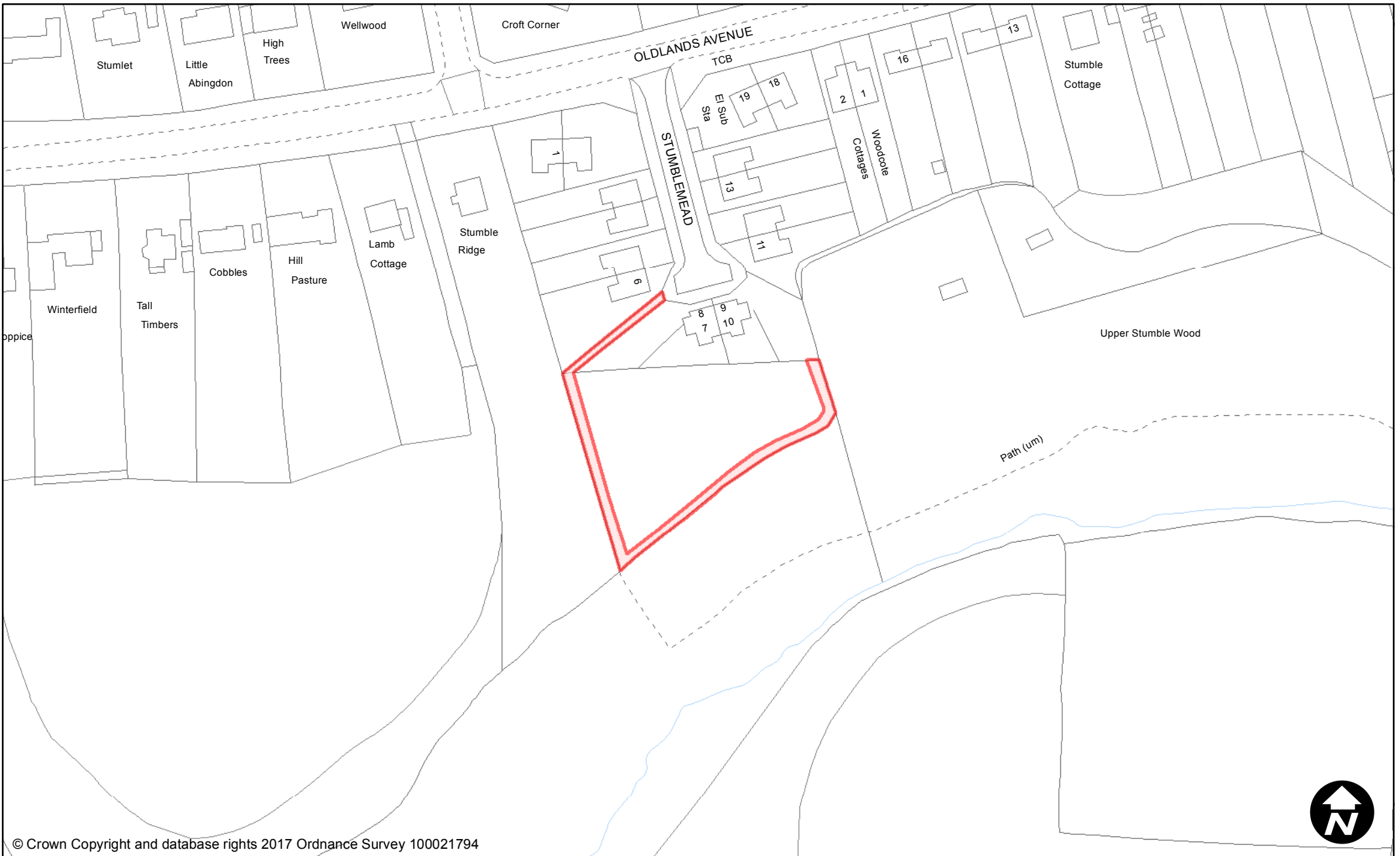
**PUBLIC SPACE
PROTECTION ORDER
(SCHEDULE 1)**

Order Type: Dog Fouling
Site Name: Newlands
Site Reference: PSPO/038/FL

Town / Parish: Balcombe

May 2017

Scale: 1:1,250



© Crown Copyright and database rights 2017 Ordnance Survey 100021794



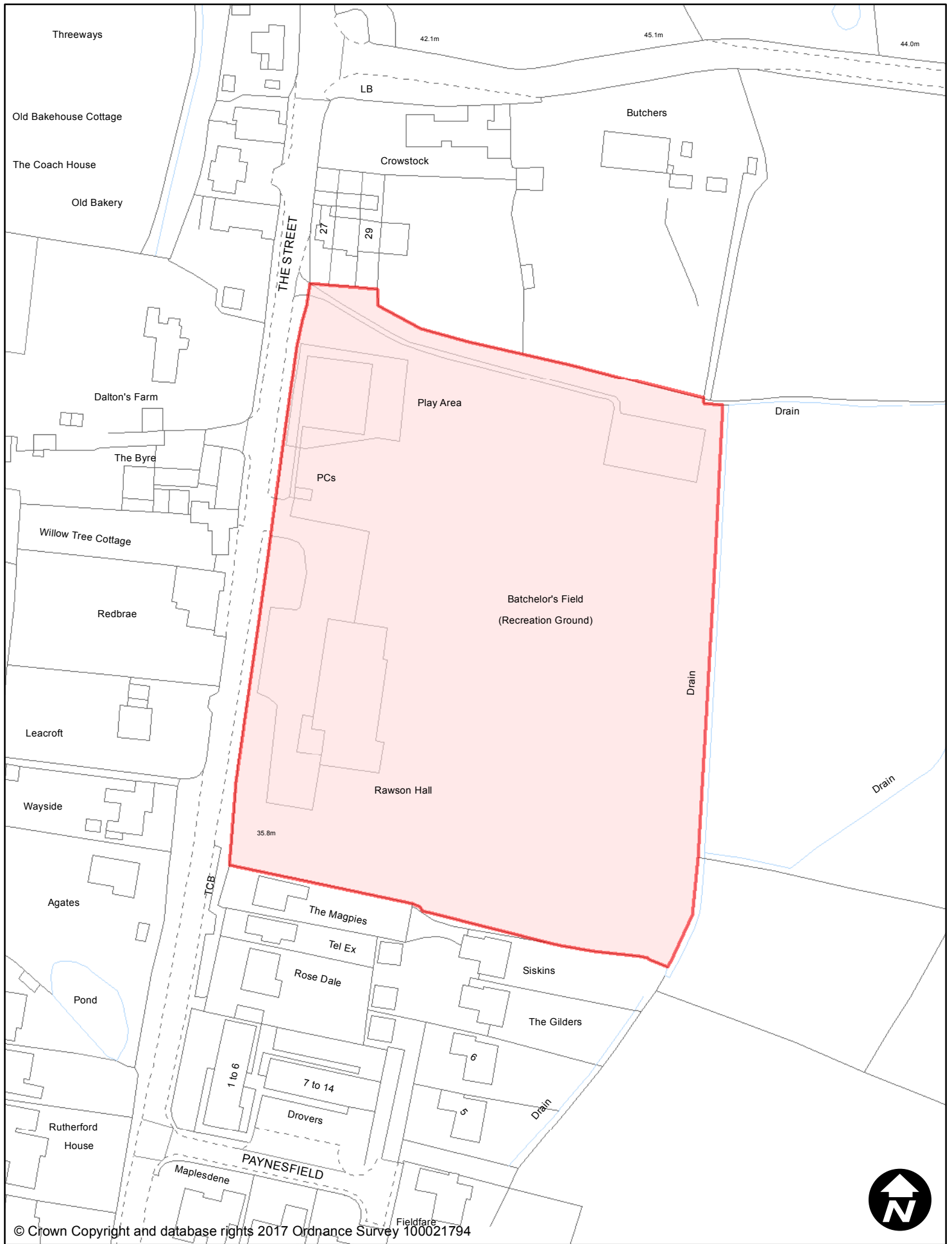
**PUBLIC SPACE
PROTECTION ORDER
(SCHEDULE 1)**

Order Type: Dog Fouling
Site Name: Stumblemead
Site Reference: PSPO/039/FL

Town / Parish: Balcombe

May 2017

Scale: 1:1,250



© Crown Copyright and database rights 2017 Ordnance Survey 100021794



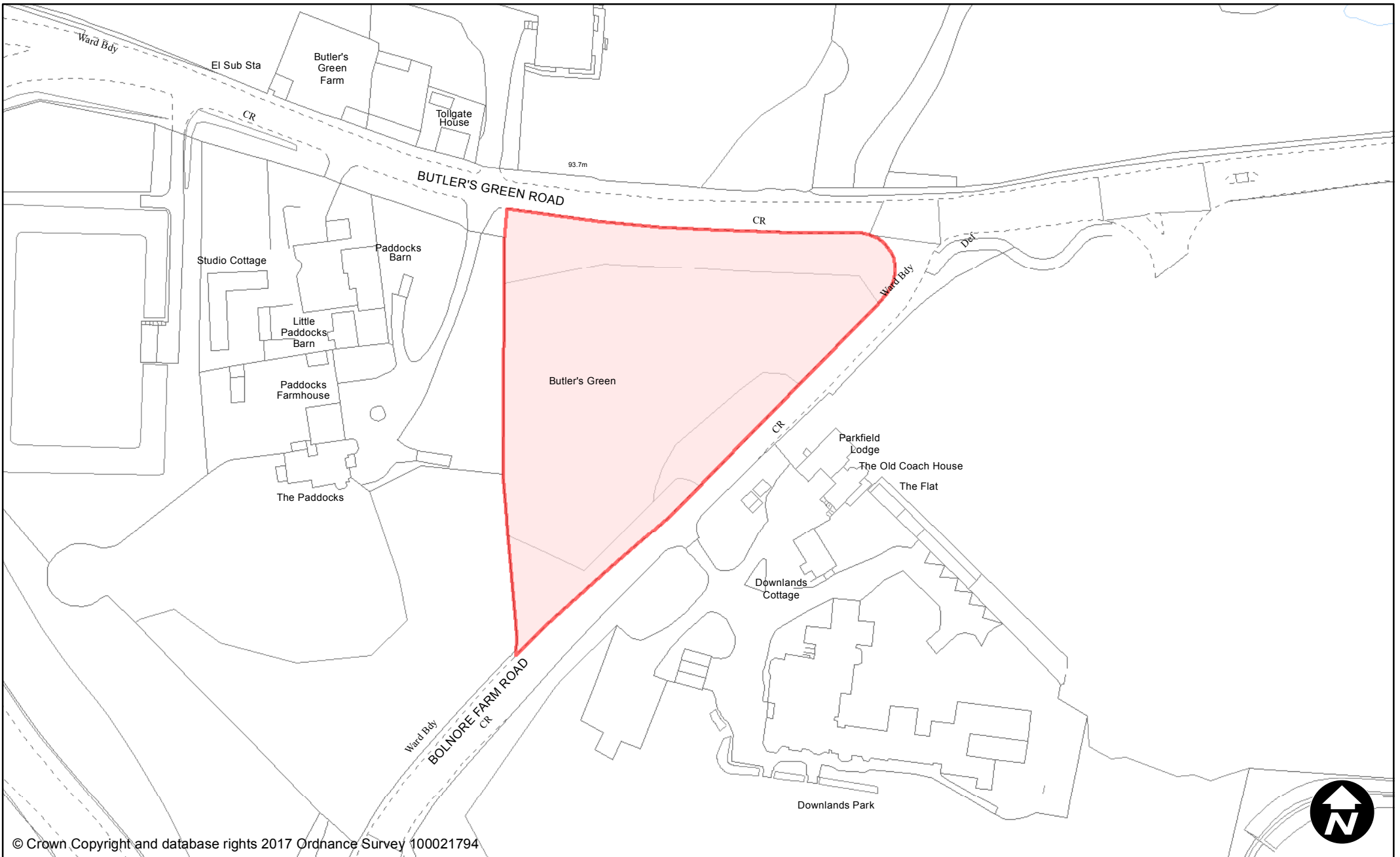
PUBLIC SPACE PROTECTION ORDER (SCHEDULE 1)

May 2017



Order Type: Dog Fouling
Site Name: Batchelors Field Recreation Ground
Site Reference: PSPO/285/FL **Town / Parish:** Bolney

Scale: 1:1,250



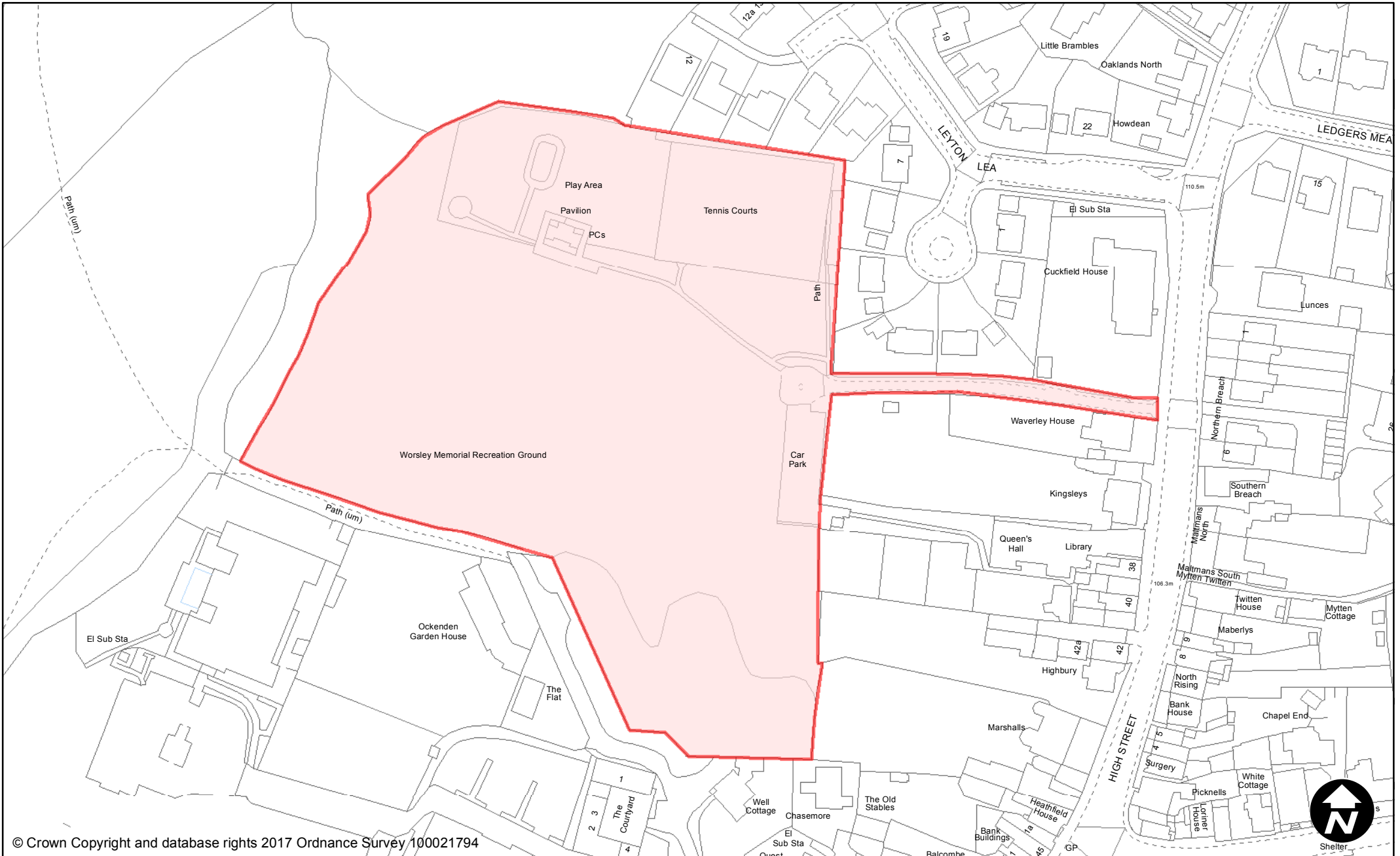
**PUBLIC SPACE
PROTECTION ORDER
(SCHEDULE 1)**

Order Type: Dog Fouling
Site Name: Butlers Green
Site Reference: PSPO/144/FL

Town / Parish: Cuckfield

May 2017

Scale: 1:1,250



© Crown Copyright and database rights 2017 Ordnance Survey 100021794



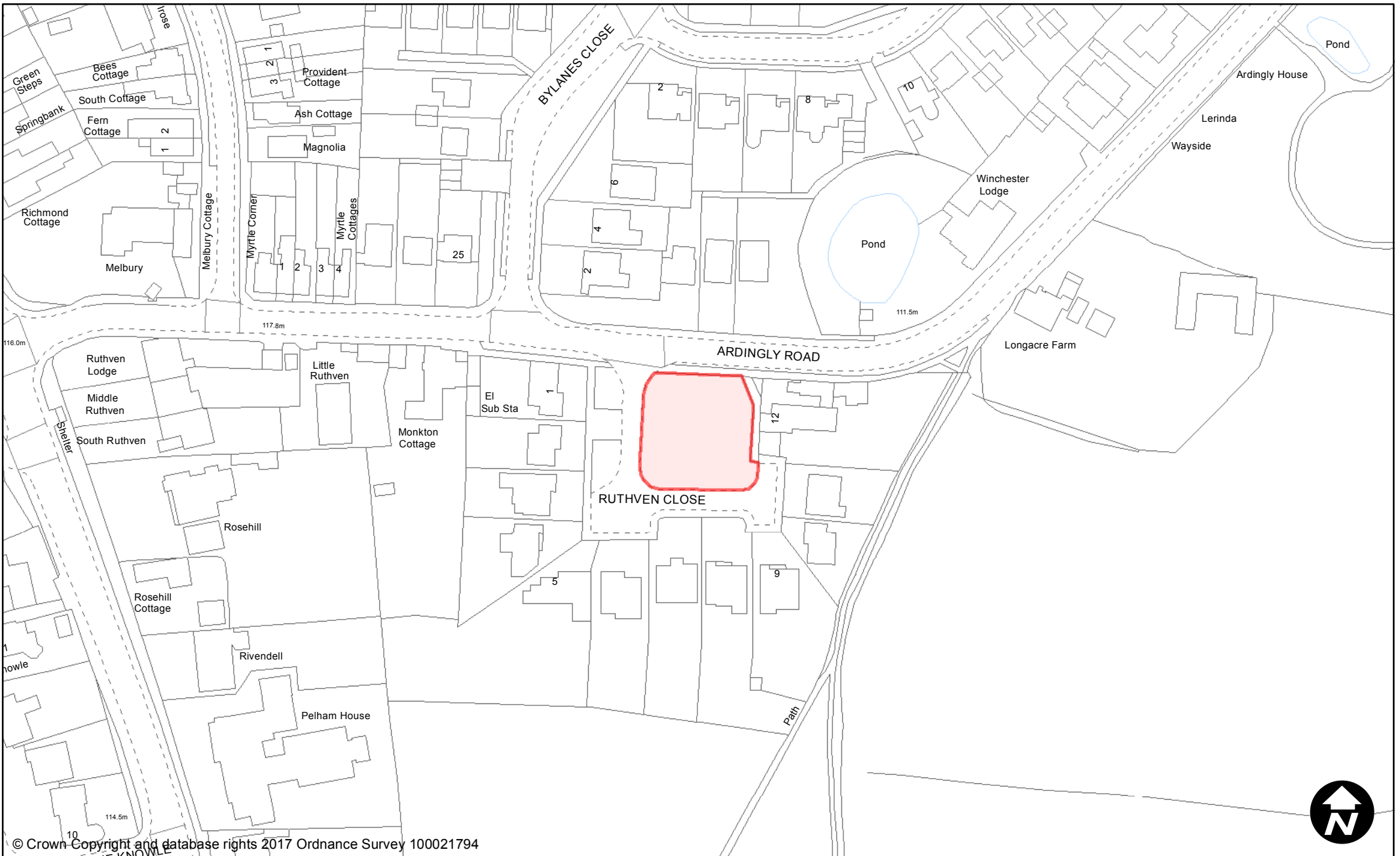
**PUBLIC SPACE
PROTECTION ORDER
(SCHEDULE 1)**

Order Type: Dog Fouling
Site Name: Cuckfield Recreation Ground
Site Reference: PSPO/004/FL
Town / Parish: Cuckfield



May 2017

Scale: 1:1,500



© Crown Copyright and database rights 2017 Ordnance Survey 100021794



**PUBLIC SPACE
PROTECTION ORDER
(SCHEDULE 1)**

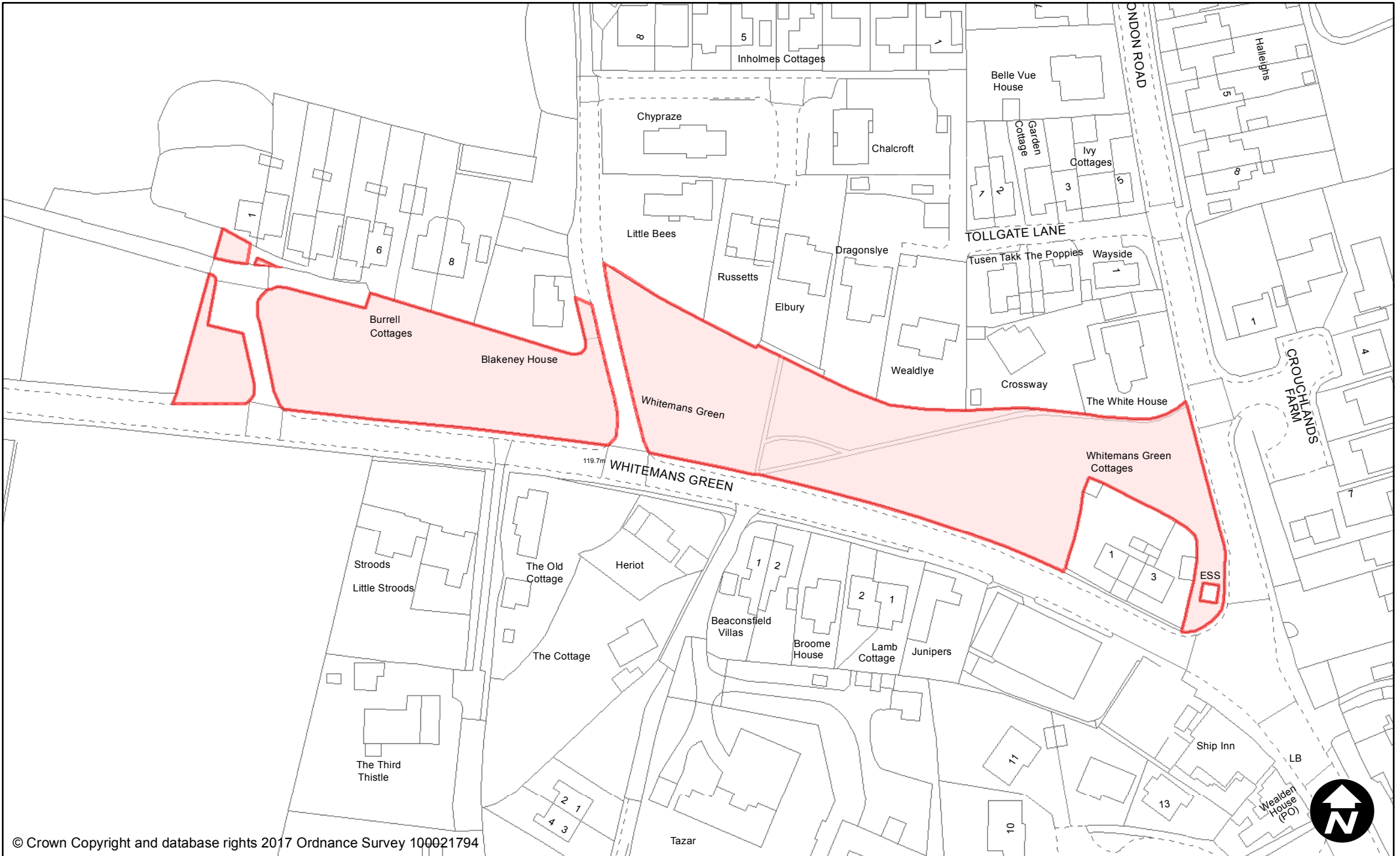
Order Type: Dog Fouling
Site Name: Ruthven Close
Site Reference: PSPO/146/FL

Town / Parish: Cuckfield



May 2017

Scale: 1:1,250



© Crown Copyright and database rights 2017 Ordnance Survey 100021794

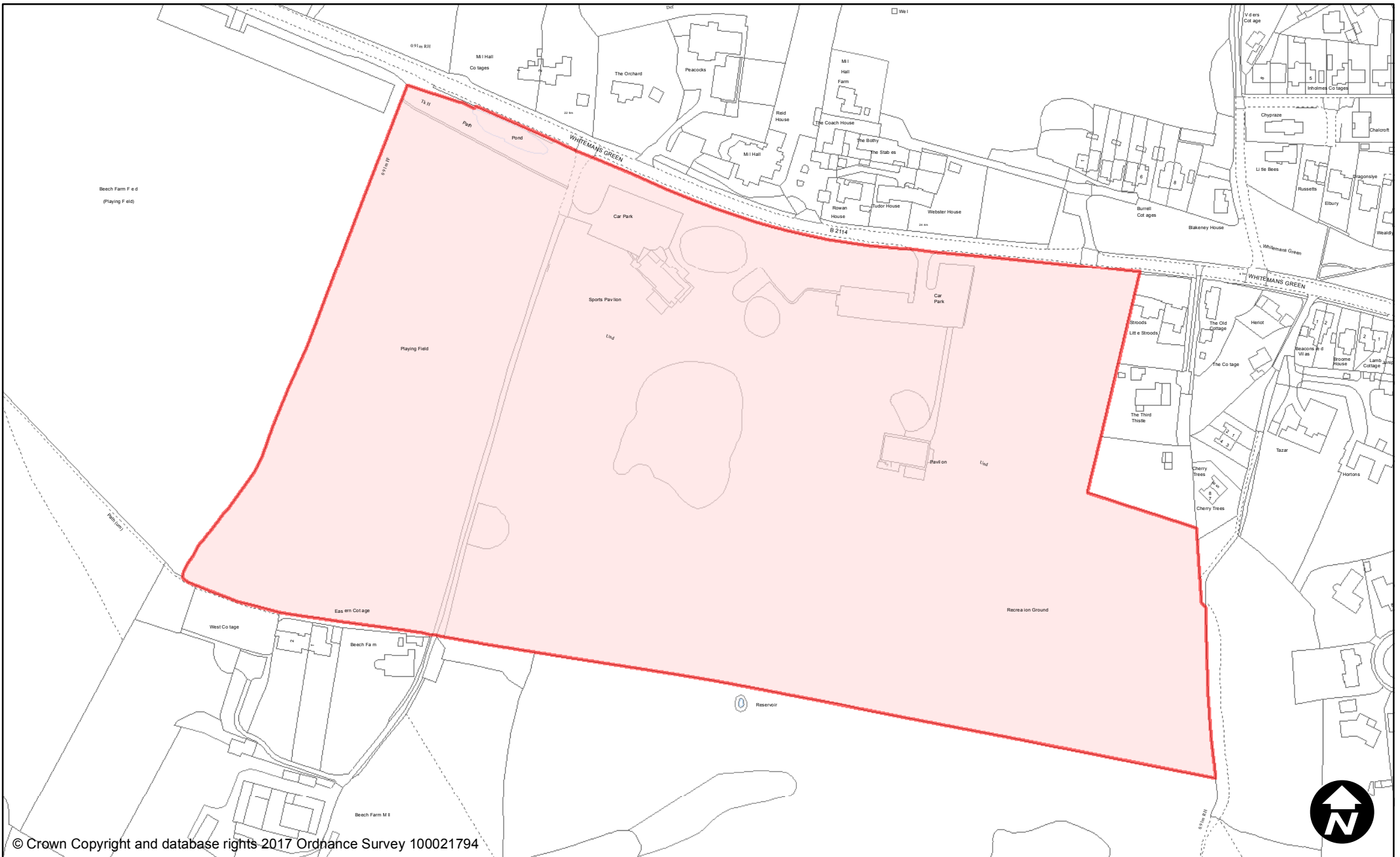


**PUBLIC SPACE
PROTECTION ORDER
(SCHEDULE 1)**

Order Type: Dog Fouling
Site Name: Whitemans Green Open Space
Site Reference: PSPO/147/FL
Town / Parish: Cuckfield

May 2017

Scale: 1:1,250



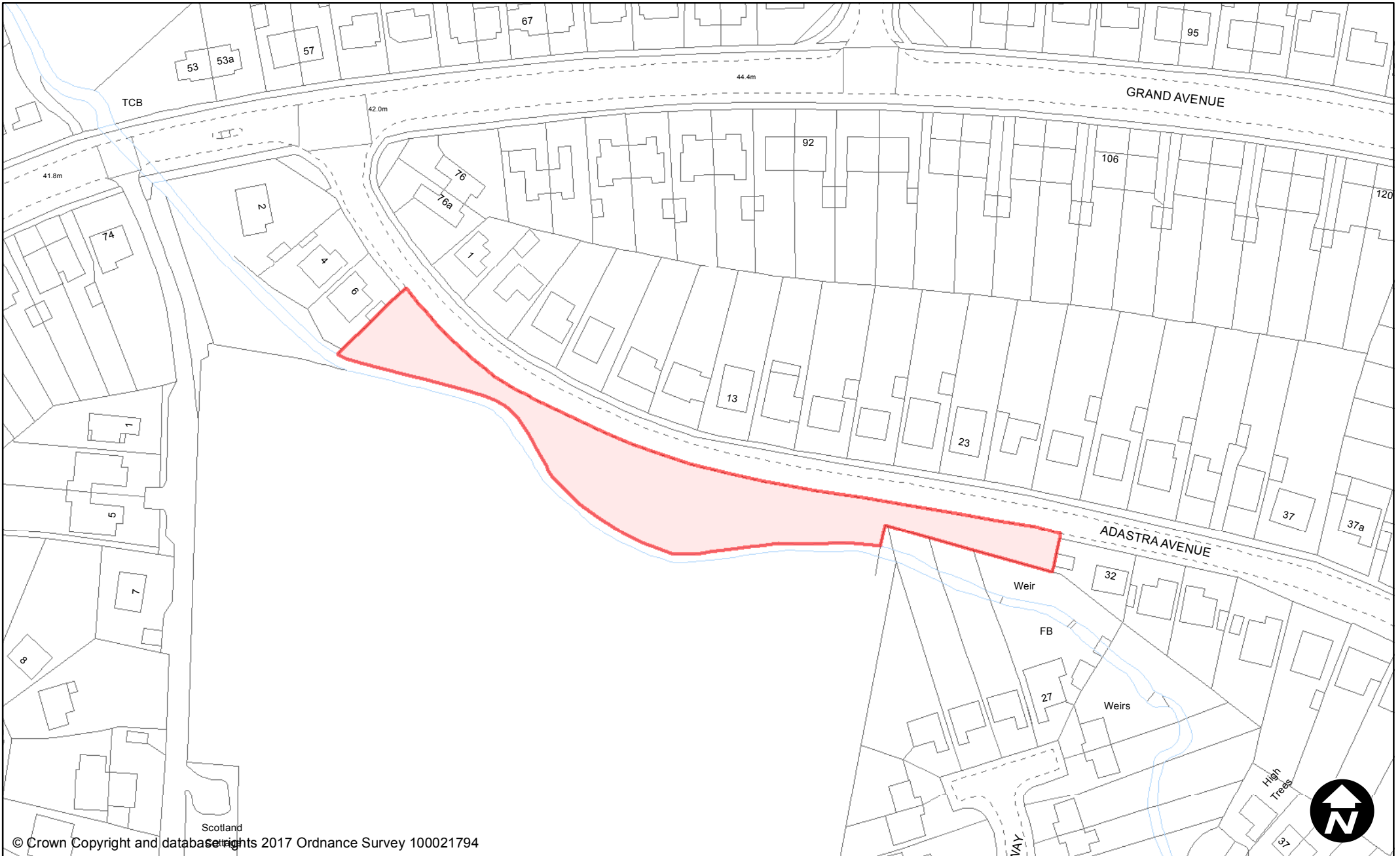
**PUBLIC SPACE
PROTECTION ORDER
(SCHEDULE 1)**

Order Type: Dog Fouling
Site Name: Whitemans Green Recreation Ground
Site Reference: PSPO/292/FL
Town / Parish: Cuckfield



May 2017

Scale: 1:2,700



© Crown Copyright and database rights 2017 Ordnance Survey 100021794



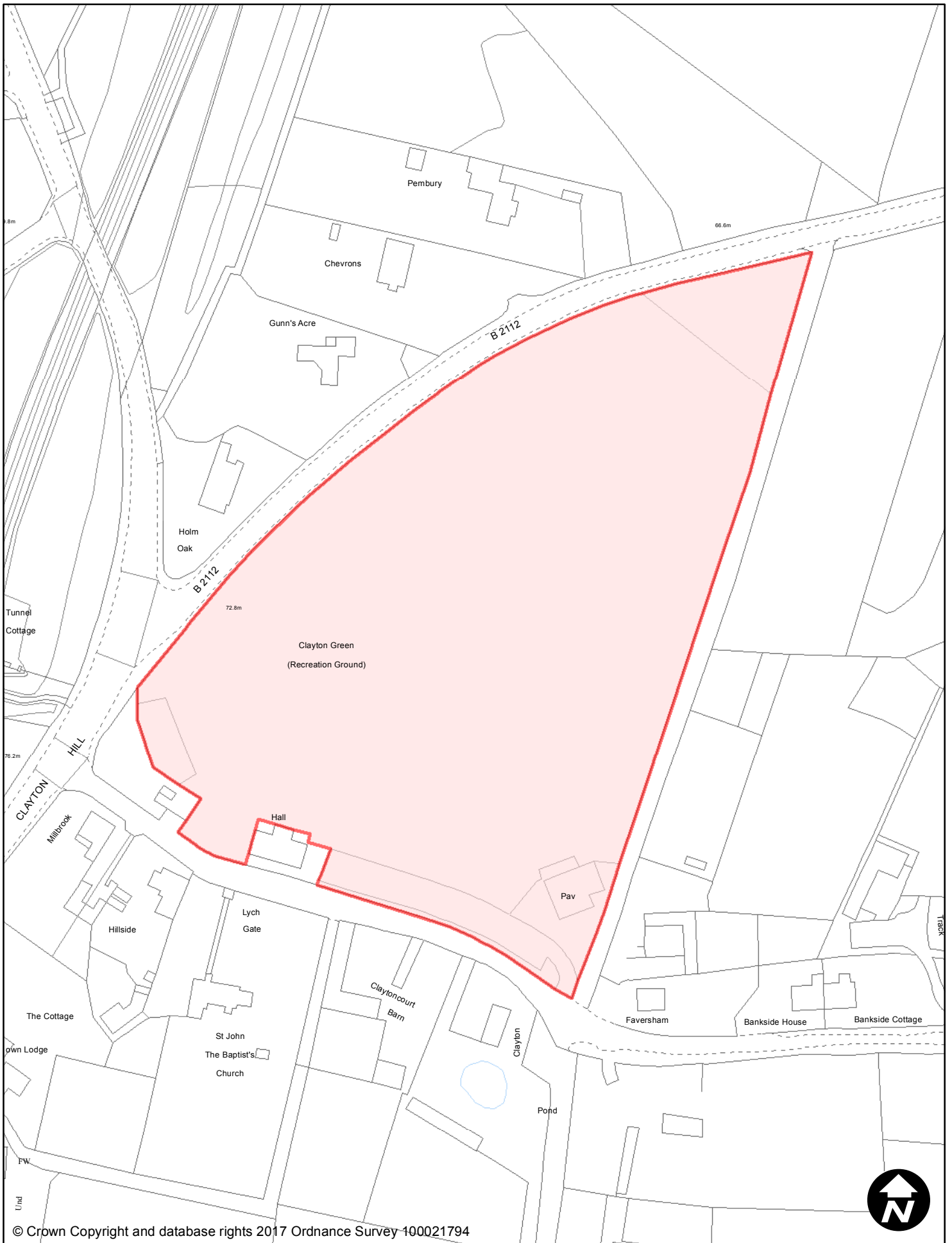
**PUBLIC SPACE
PROTECTION ORDER
(SCHEDULE 1)**

Order Type: Dog Fouling
Site Name: Adastra Avenue / North of Park
Site Reference: PSPO/196/FL
Town / Parish: Hassocks



May 2017

Scale: 1:1,250



© Crown Copyright and database rights 2017 Ordnance Survey 100021794

PUBLIC SPACE PROTECTION ORDER (SCHEDULE 1)

May 2017



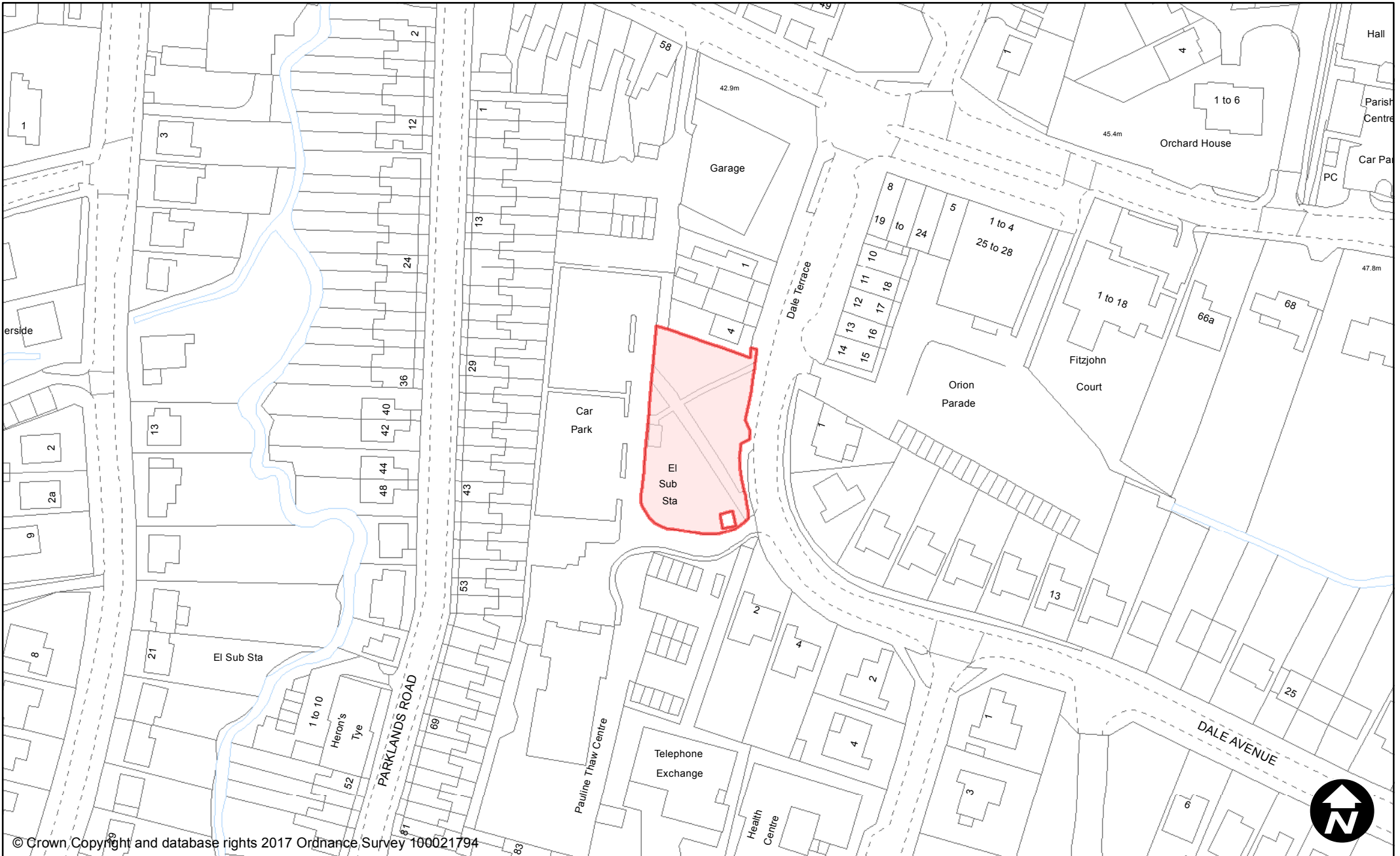
Order Type: Dog Fouling

Scale: 1:1,500

Site Name: Clayton Green Recreation Ground

Site Reference: PSPO/297/FL

Town / Parish: Hassocks



© Crown, Copyright and database rights 2017 Ordnance Survey 100021794

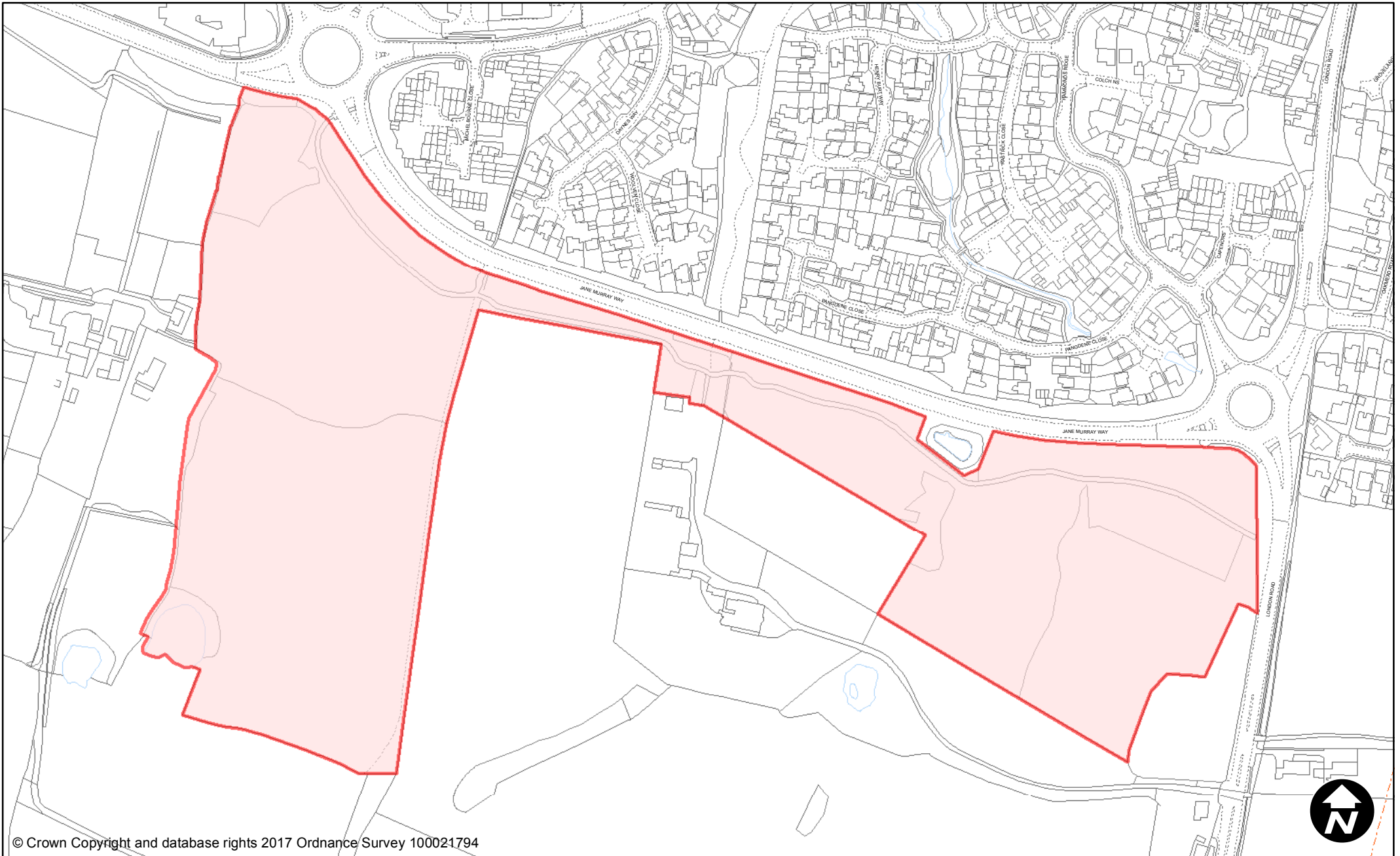


**PUBLIC SPACE
PROTECTION ORDER
(SCHEDULE 1)**

Order Type: Dog Fouling
Site Name: Dale Avenue Open Space
Site Reference: PSPO/197/FL
Town / Parish: Hassocks

May 2017

Scale: 1:1,250



© Crown Copyright and database rights 2017 Ordnance Survey 100021794



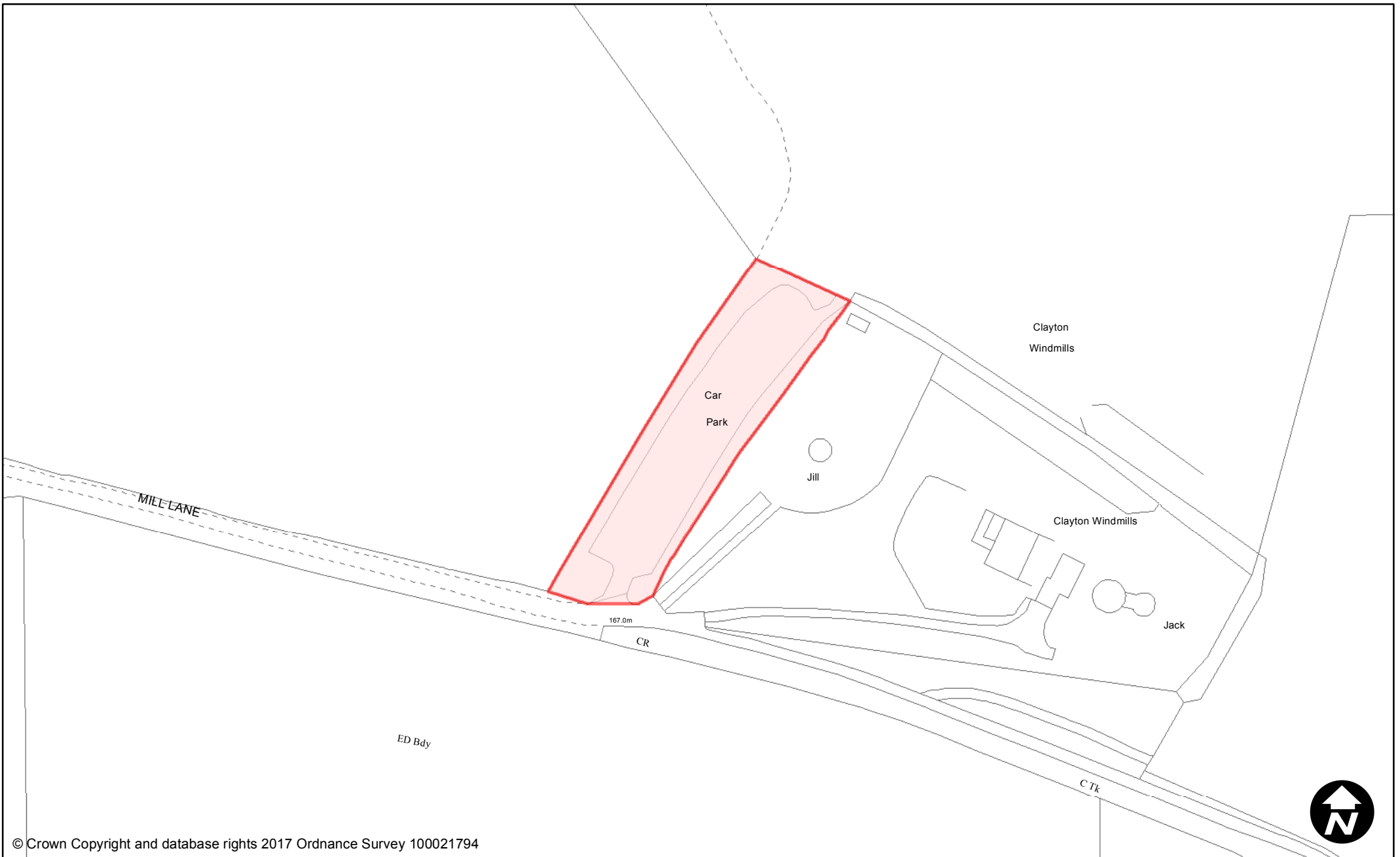
**PUBLIC SPACE
PROTECTION ORDER
(SCHEDULE 1)**

Order Type: Dog Fouling
Site Name: Hammonds Ridge Meadows
Site Reference: PSPO/016/FL
Town / Parish: Hassocks



May 2017

Scale: 1:3,300



© Crown Copyright and database rights 2017 Ordnance Survey 100021794



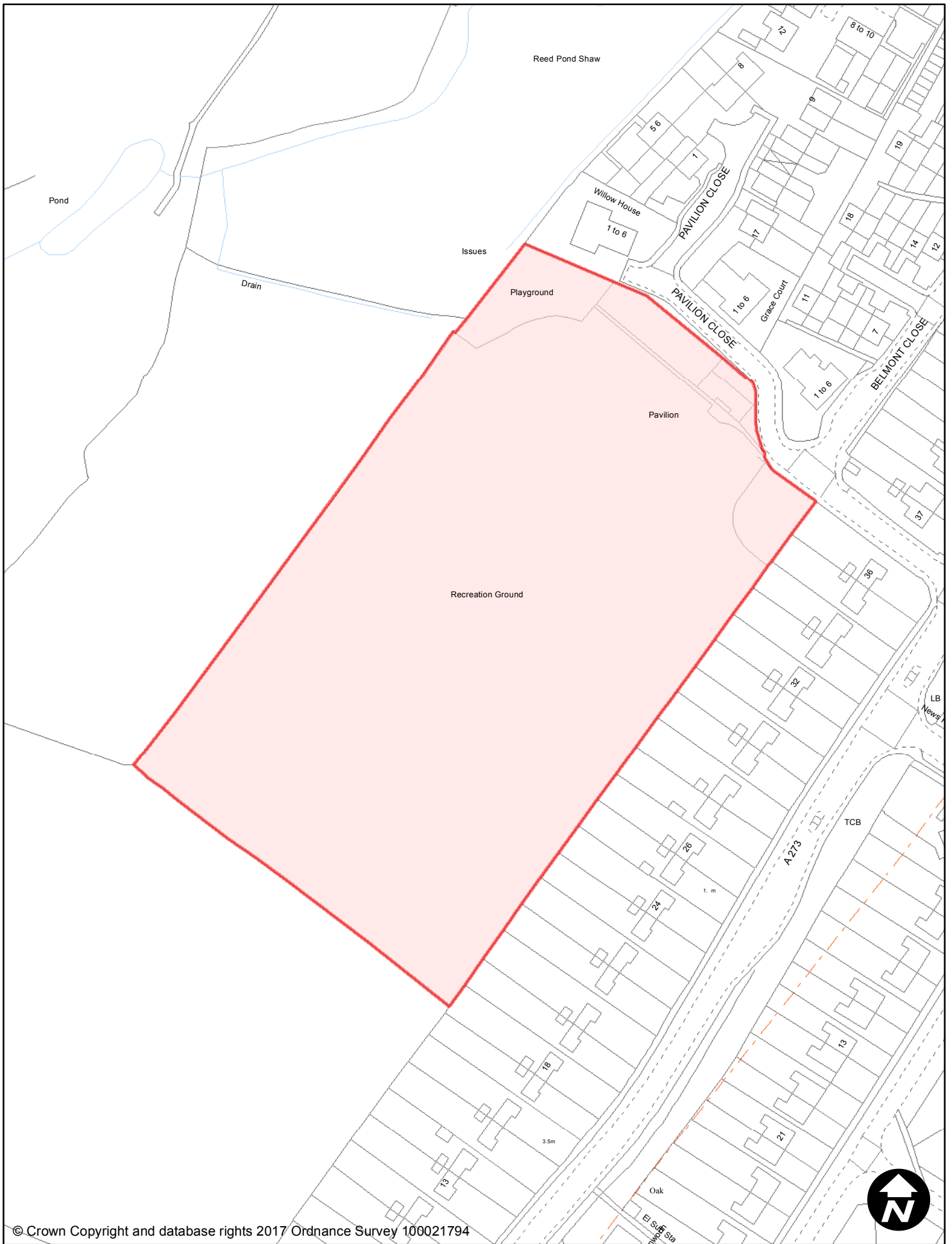
**PUBLIC SPACE
PROTECTION ORDER
(SCHEDULE 1)**

Order Type: Dog Fouling
Site Name: Jack and Jill Windmills Car Park
Site Reference: PSPO/201/FL
Town / Parish: Hassocks



May 2017

Scale: 1:1,250



© Crown Copyright and database rights 2017 Ordnance Survey 100021794

PUBLIC SPACE PROTECTION ORDER (SCHEDULE 1)

May 2017



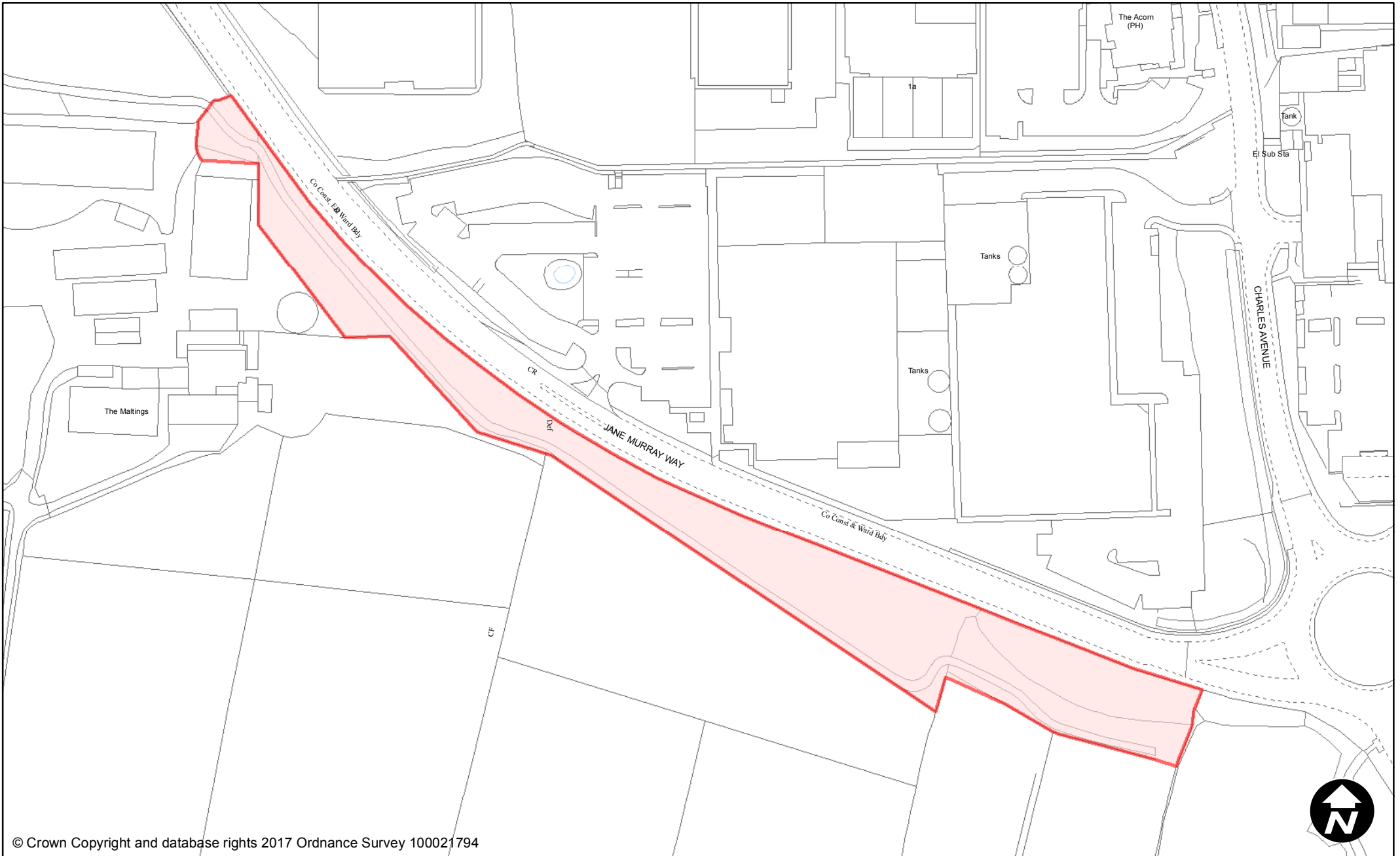
Order Type: Dog Fouling

Scale: 1:1,500

Site Name: London Road Recreation Ground

Site Reference: PSPO/298/FL

Town / Parish: Hassocks



© Crown Copyright and database rights 2017 Ordnance Survey 100021794



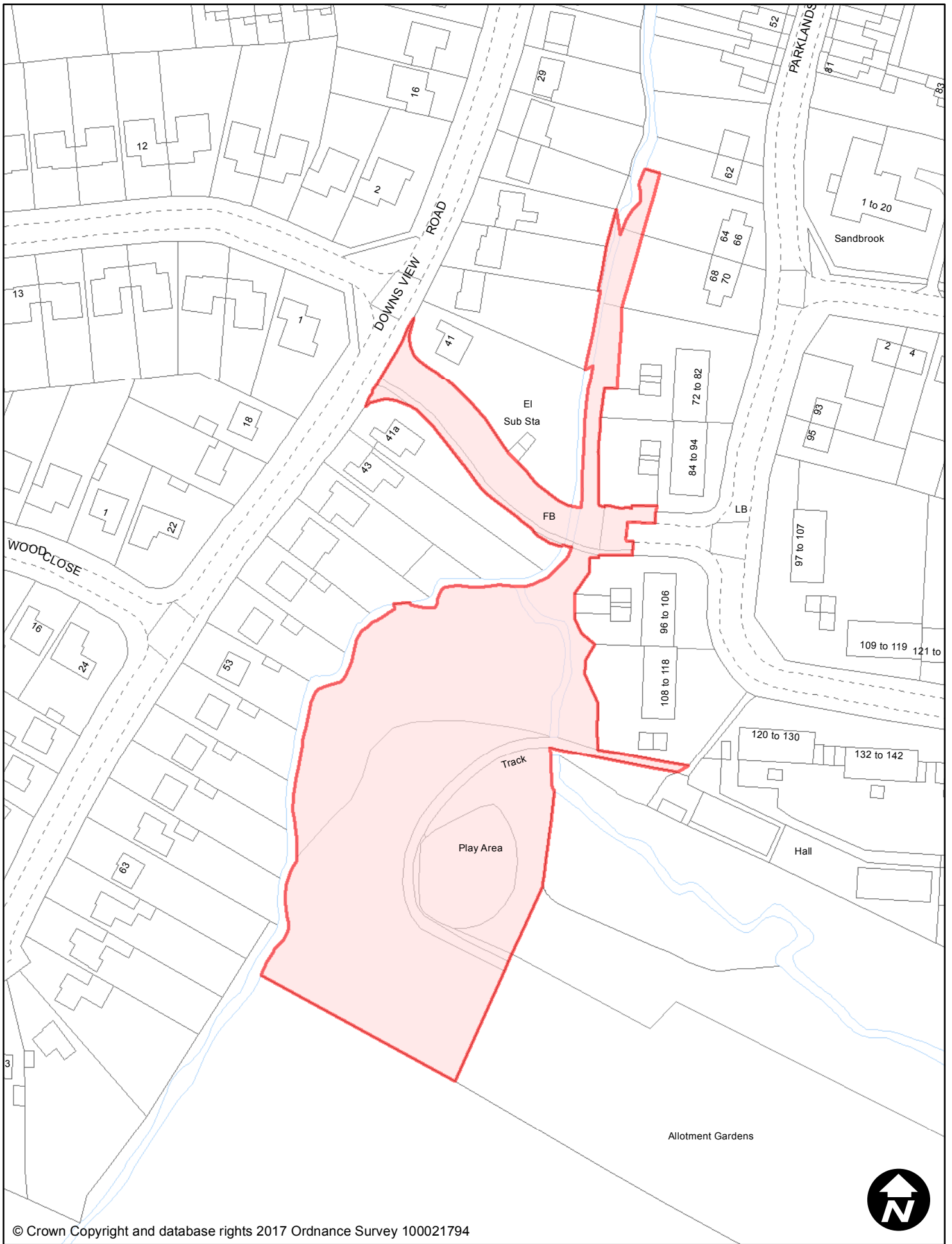
**PUBLIC SPACE
PROTECTION ORDER
(SCHEDULE 1)**

Order Type: Dog Fouling
Site Name: Maltings Farm Open Space
Site Reference: PSPO/018/FL
Town / Parish: Hassocks



May 2017

Scale: 1:1,700



© Crown Copyright and database rights 2017 Ordnance Survey 100021794

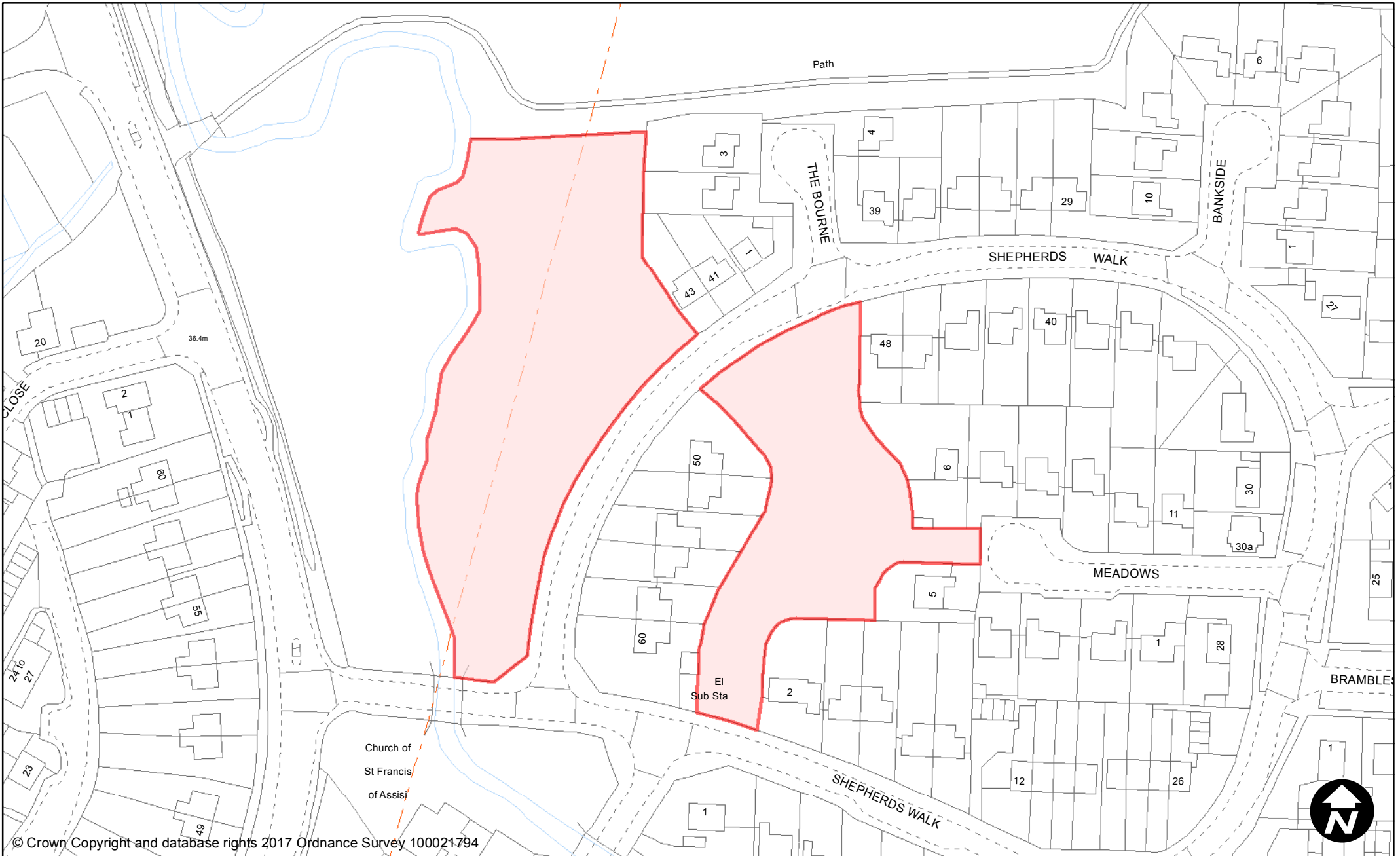


PUBLIC SPACE PROTECTION ORDER (SCHEDULE 1)

Order Type: Dog Fouling
Site Name: Parklands Copse Open Space and Play Area
Site Reference: PSPO/203/FL **Town / Parish:** Hassocks

May 2017

Scale: 1:1,250



© Crown Copyright and database rights 2017 Ordnance Survey 100021794



**PUBLIC SPACE
PROTECTION ORDER
(SCHEDULE 1)**

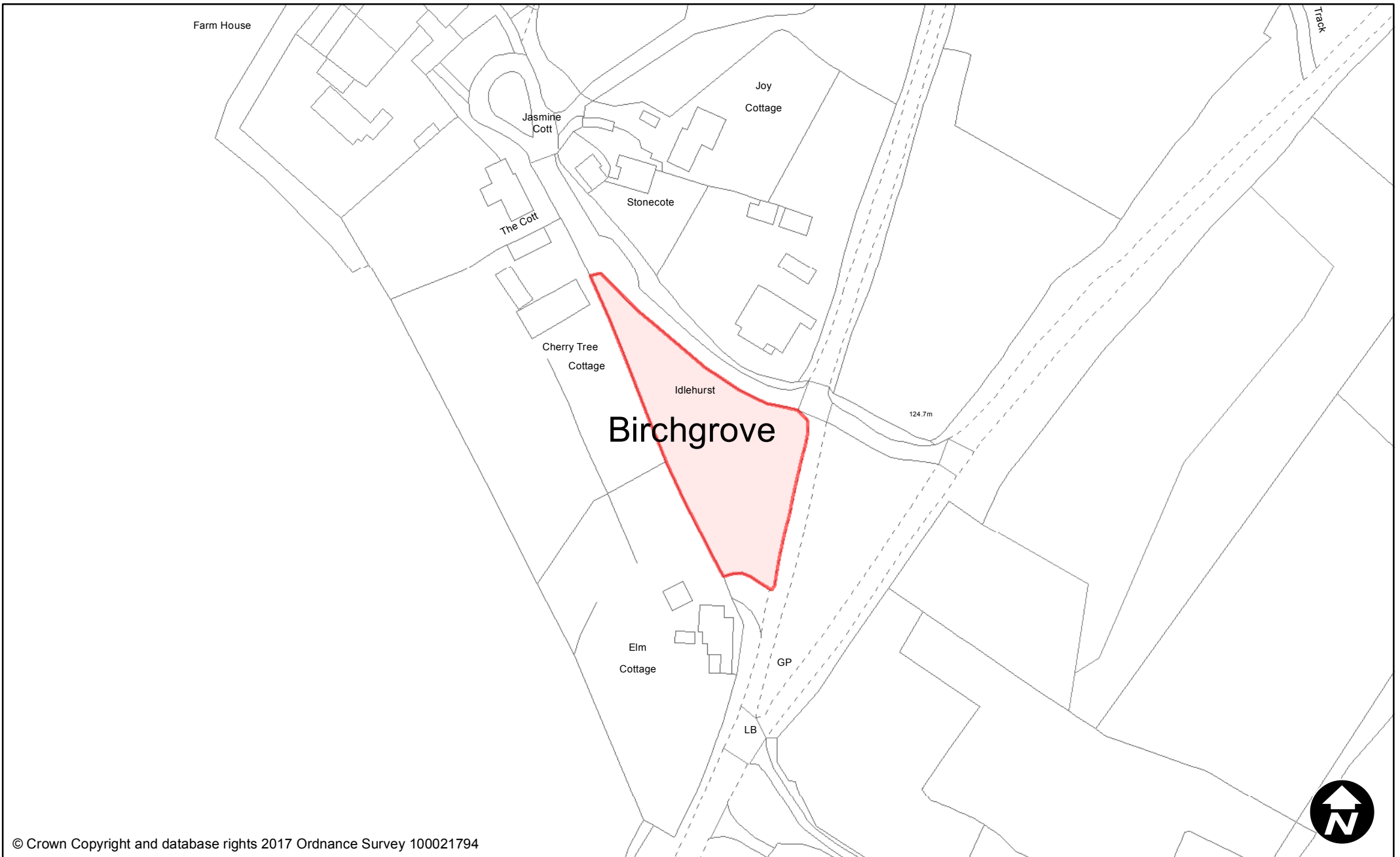
Order Type: Dog Fouling
Site Name: Shepherds Walk
Site Reference: PSPO/199/FL

Town / Parish: Hassocks



May 2017

Scale: 1:1,250



© Crown Copyright and database rights 2017 Ordnance Survey 100021794



**PUBLIC SPACE
PROTECTION ORDER
(SCHEDULE 1)**

Order Type: Dog Fouling
Site Name: Birchgrove Common
Site Reference: PSPO/250/FL

Town / Parish: Horsted Keynes

May 2017

Scale: 1:1,250

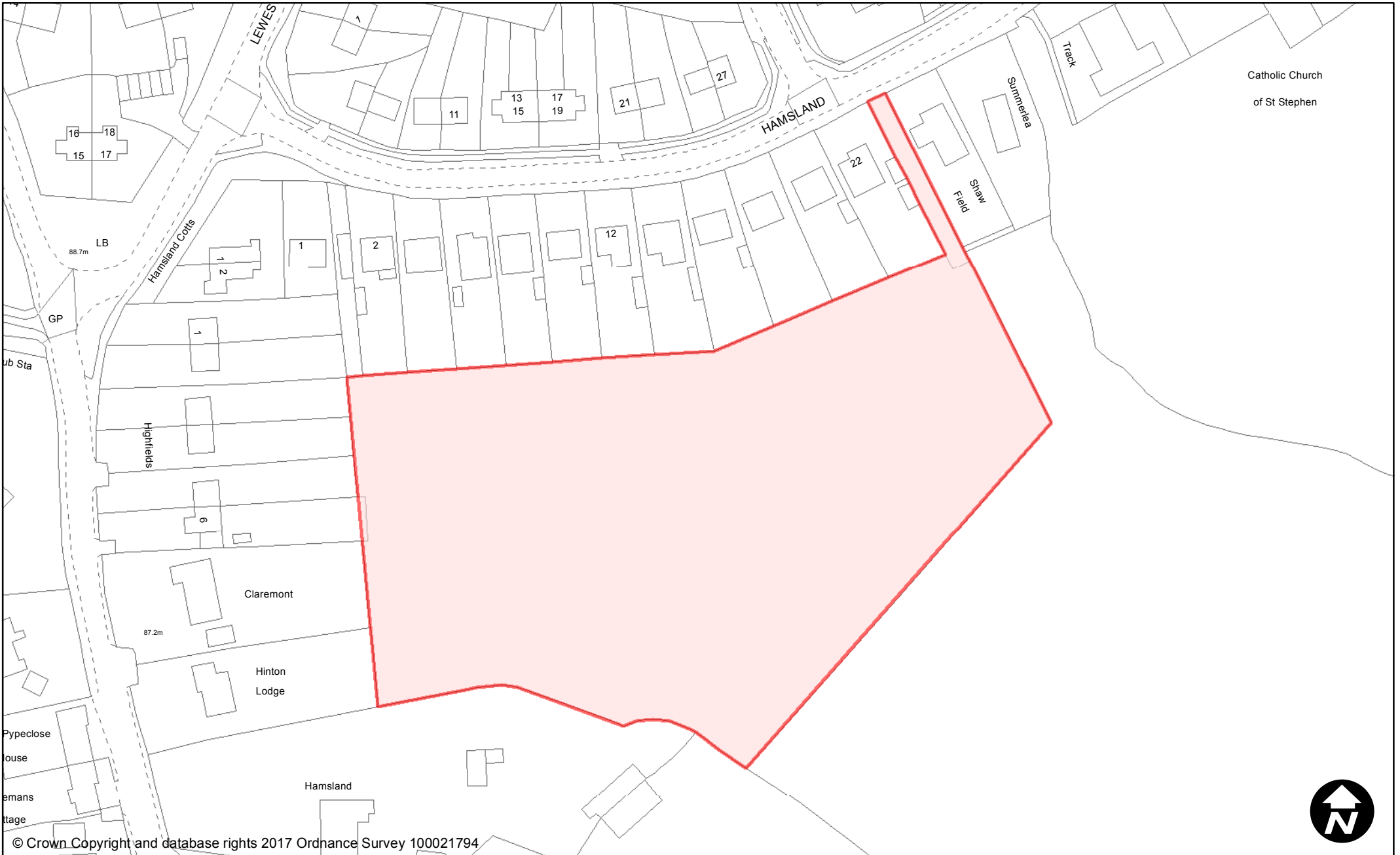


**PUBLIC SPACE
PROTECTION ORDER
(SCHEDULE 1)**

Order Type: Dog Fouling
Site Name: Birchgrove Common Land
Site Reference: PSPO/251/FL
Town / Parish: Horsted Keynes

May 2017

Scale: 1:2,400



© Crown Copyright and database rights 2017 Ordnance Survey 100021794



**PUBLIC SPACE
PROTECTION ORDER
(SCHEDULE 1)**

Order Type: Dog Fouling

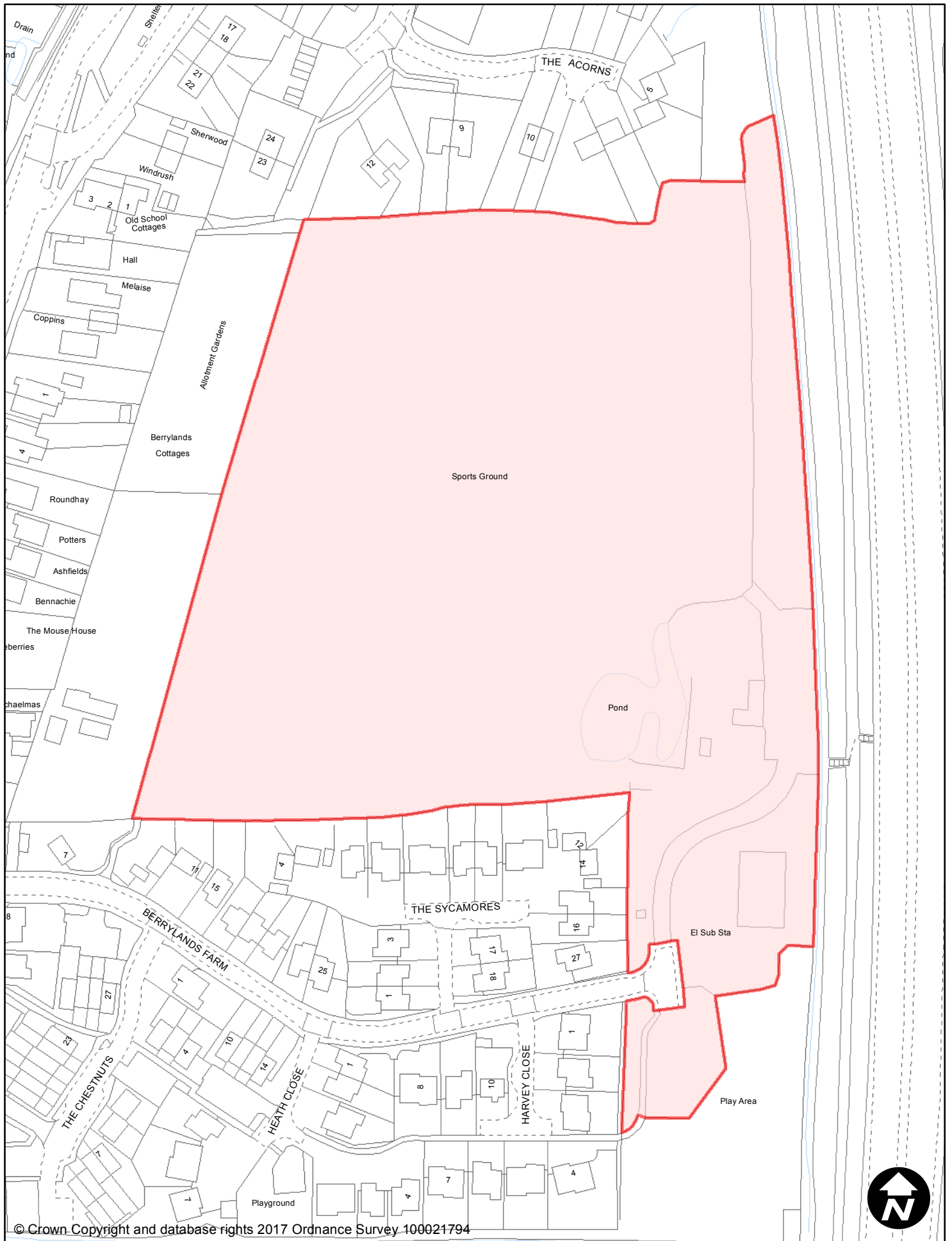
Site Name: Constance Wood Recreation Ground

Site Reference: PSPO/301/FL

Town / Parish: Horsted Keynes

May 2017

Scale: 1:1,250



© Crown Copyright and database rights 2017 Ordnance Survey 100021794

PUBLIC SPACE PROTECTION ORDER (SCHEDULE 1)

May 2017



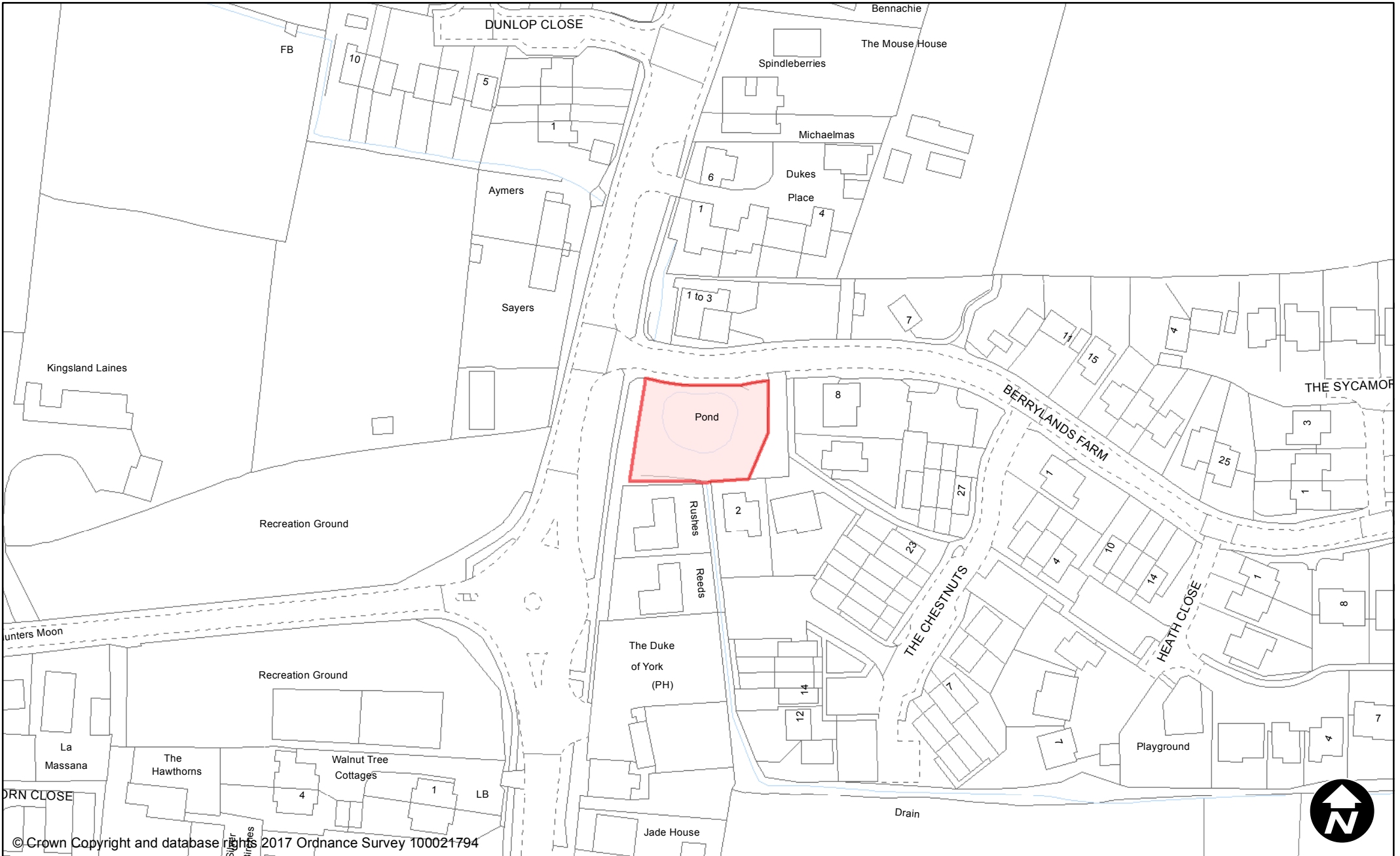
Order Type: Dog Fouling

Scale: 1:1,500

Site Name: Berrylands Farm

Site Reference: PSPO/302/FL

Town / Parish: Hurstpierpoint & Sayers Common



© Crown Copyright and database rights 2017 Ordnance Survey 100021794



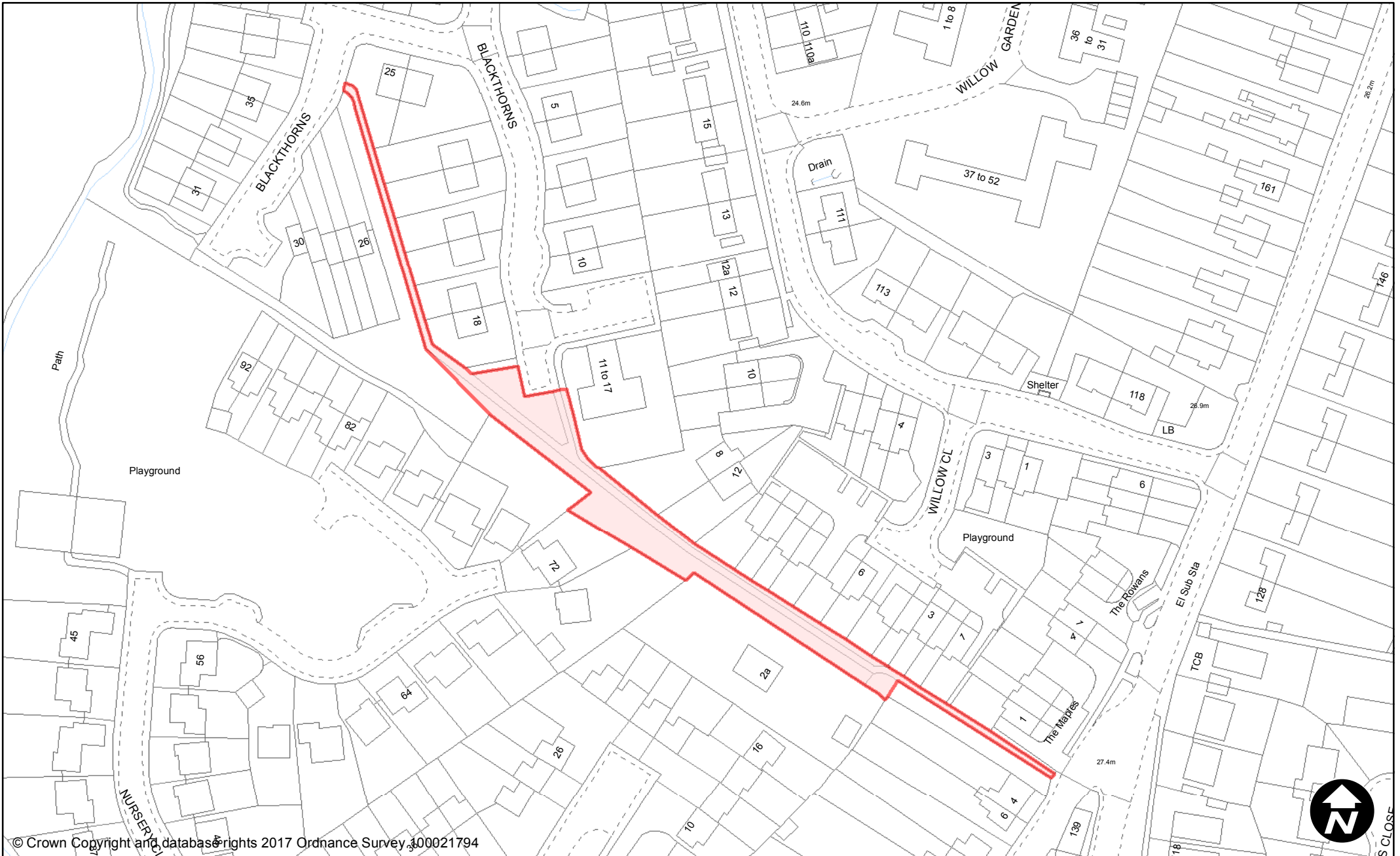
**PUBLIC SPACE
PROTECTION ORDER
(SCHEDULE 1)**

Order Type: Dog Fouling
Site Name: Berrylands Farm Pond
Site Reference: PSPO/253/FL

Town / Parish: Hurstpierpoint & Sayers Common

May 2017

Scale: 1:1,250



© Crown Copyright and database rights 2017 Ordnance Survey 100021794



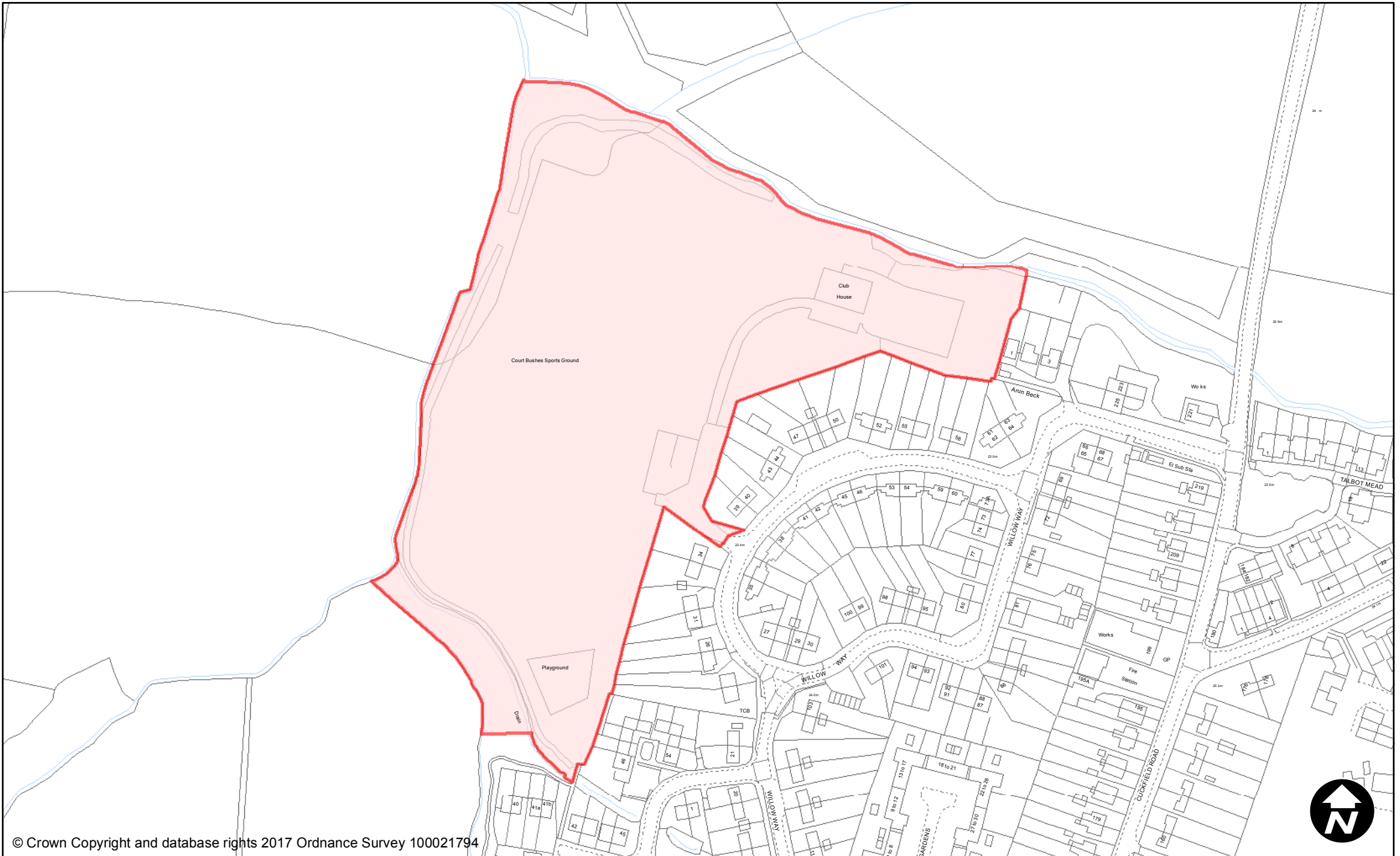
**PUBLIC SPACE
PROTECTION ORDER
(SCHEDULE 1)**

Order Type: Dog Fouling
Site Name: Blackthorns Open Space
Site Reference: PSPO/254/FL

Town / Parish: Hurstpierpoint & Sayers Common

May 2017

Scale: 1:1,300



© Crown Copyright and database rights 2017 Ordnance Survey 100021794



**PUBLIC SPACE
PROTECTION ORDER
(SCHEDULE 1)**

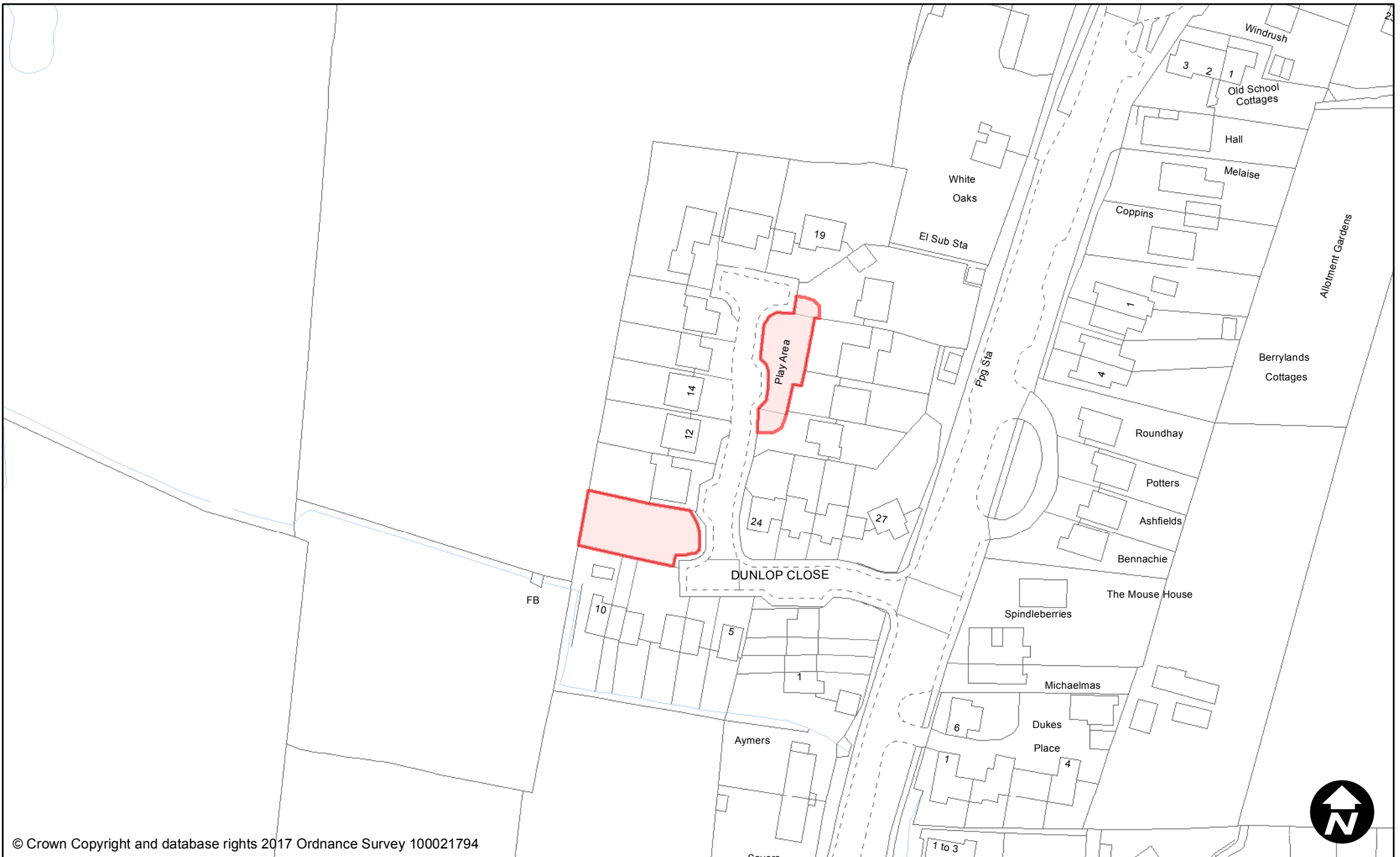
Order Type: Dog Fouling
Site Name: Court Bushes
Site Reference: PSPO/303/FL

Town / Parish: Hurstpierpoint & Sayers Common



May 2017

Scale: 1:2,500



© Crown Copyright and database rights 2017 Ordnance Survey 100021794



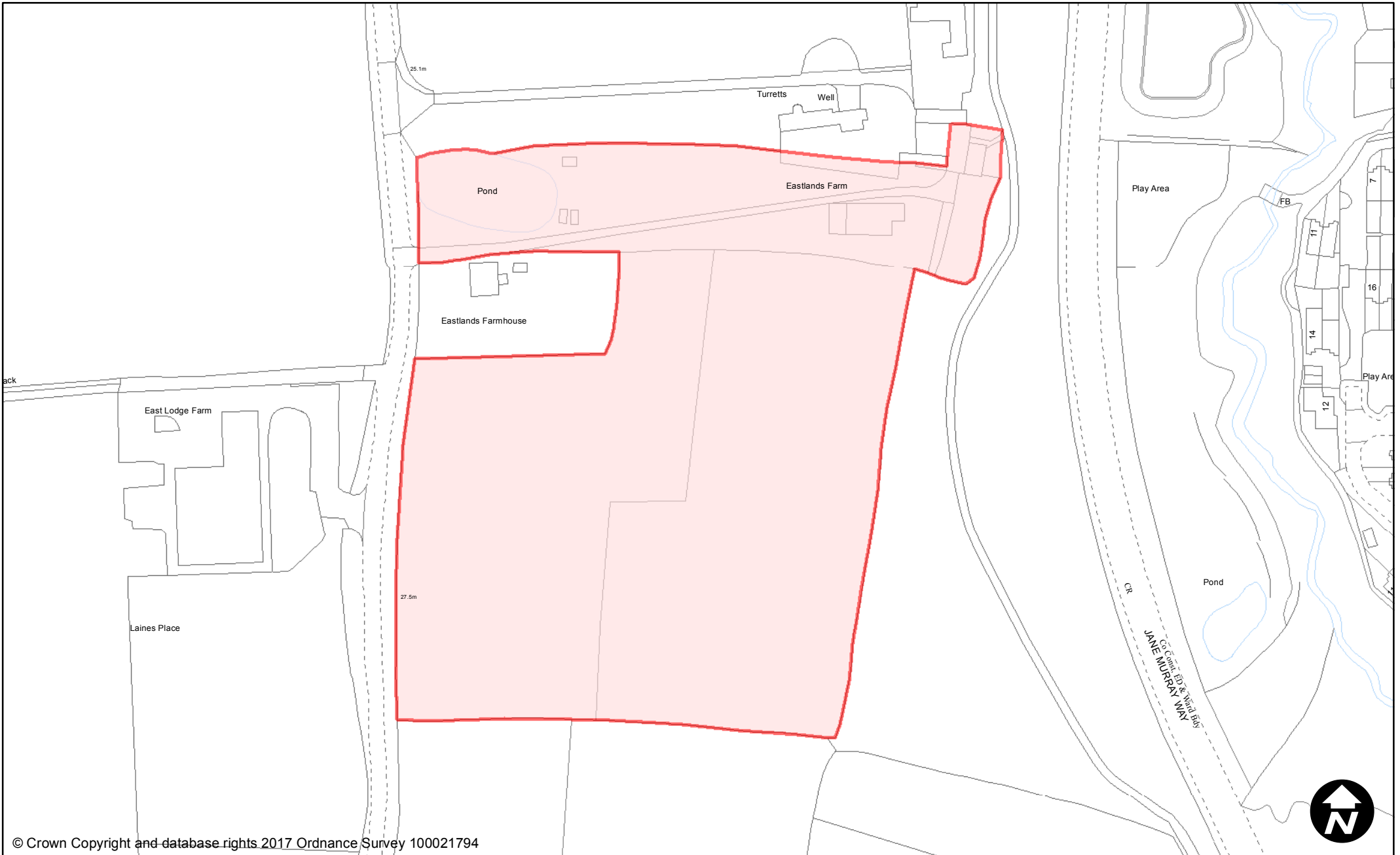
**PUBLIC SPACE
PROTECTION ORDER
(SCHEDULE 1)**

Order Type: Dog Fouling
Site Name: Dunlop Close Play Area & Balancing Pond
Site Reference: PSPO/256/FL

Town / Parish: Hurstpierpoint & Sayers Common

May 2017

Scale: 1:1,250



© Crown Copyright and database rights 2017 Ordnance Survey 100021794



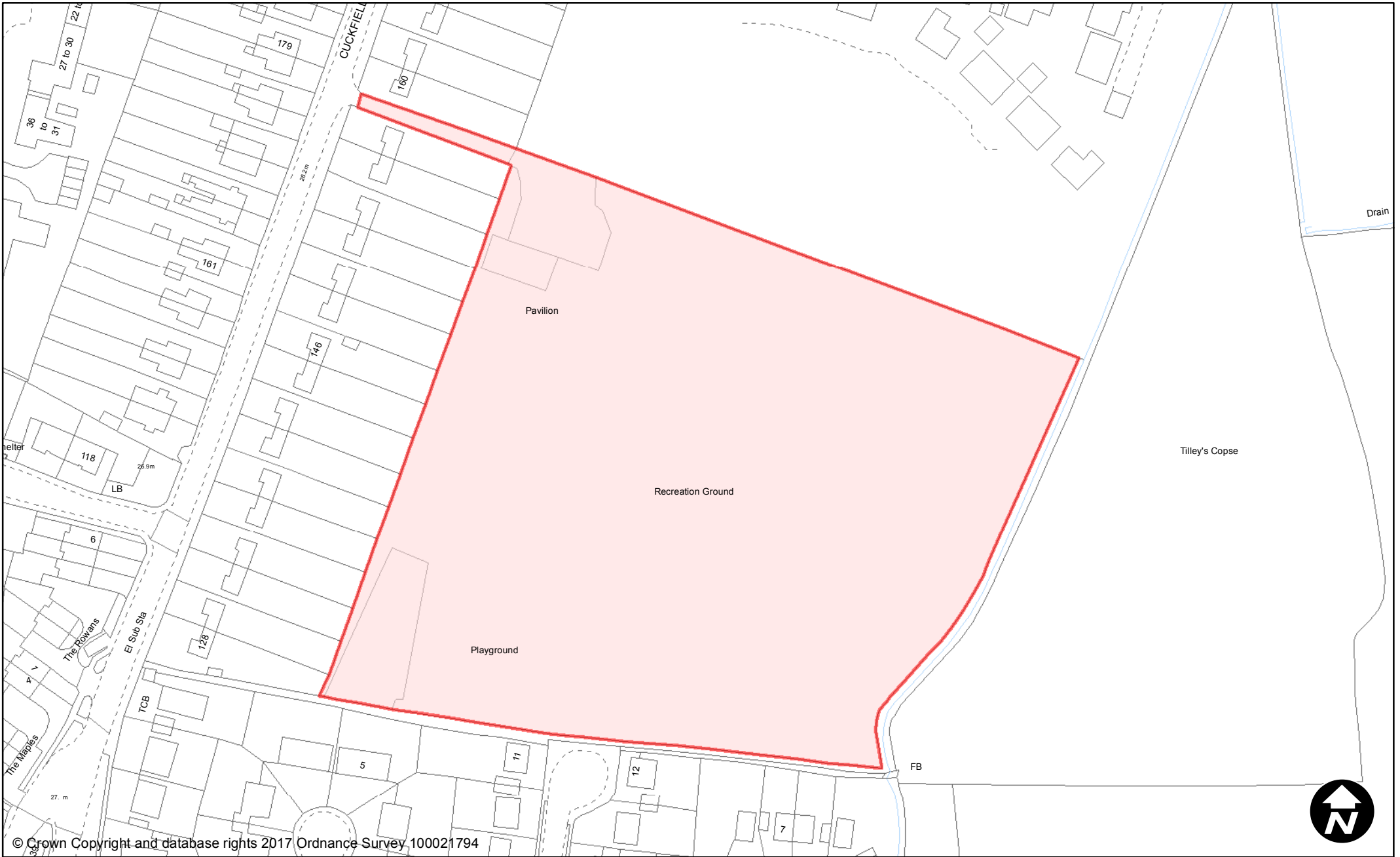
**PUBLIC SPACE
PROTECTION ORDER
(SCHEDULE 1)**

Order Type: Dog Fouling
Site Name: Eastlands Farm
Site Reference: PSPO/019/FL

Town / Parish: Hurstpierpoint & Sayers Common

May 2017

Scale: 1:1,500



© Crown Copyright and database rights 2017 Ordnance Survey 100021794



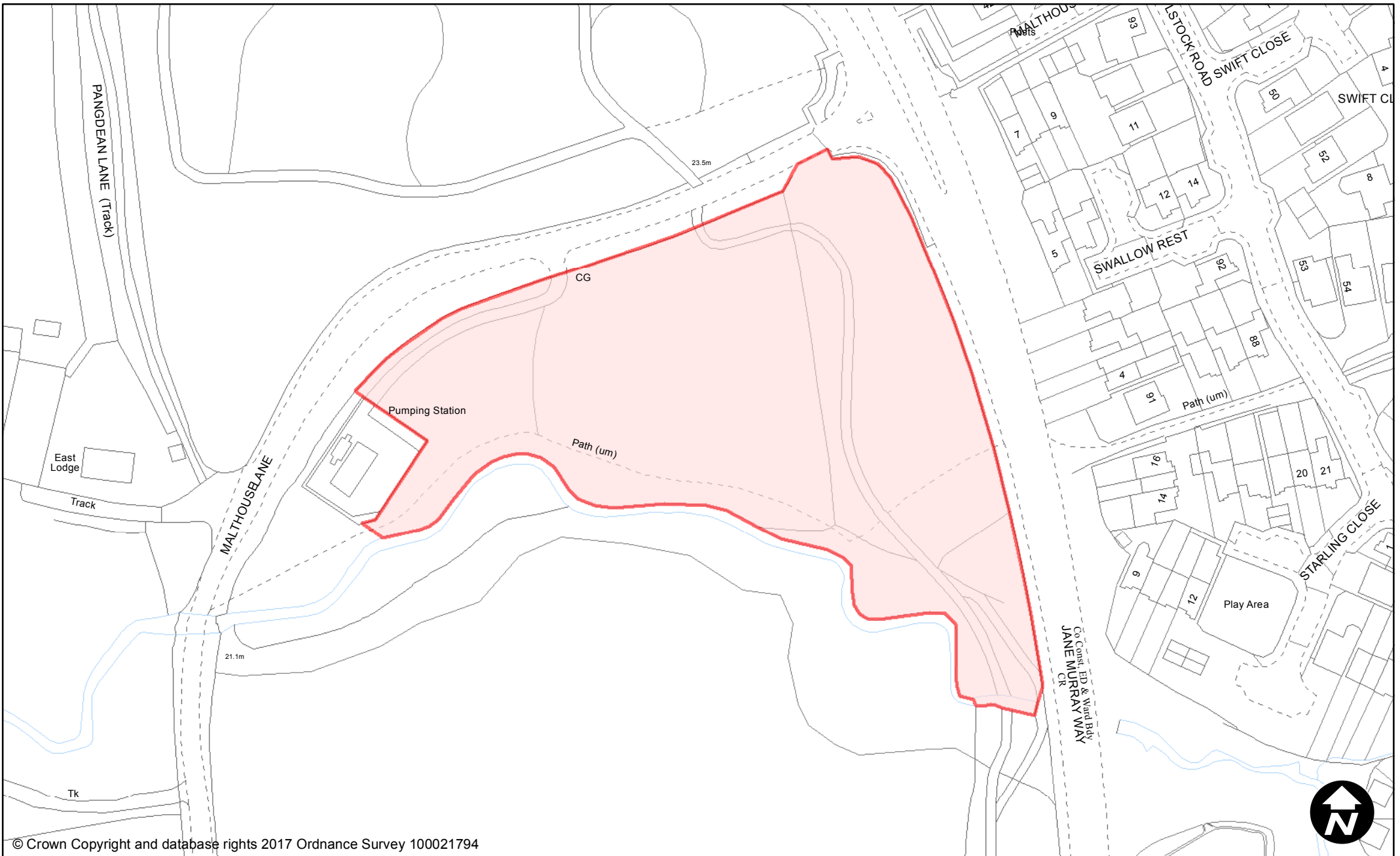
**PUBLIC SPACE
PROTECTION ORDER
(SCHEDULE 1)**

Order Type: Dog Fouling
Site Name: Fairfield Recreation Ground
Site Reference: PSPO/304/FL

Town / Parish: Hurstpierpoint & Sayers Common

May 2017

Scale: 1:1,400



© Crown Copyright and database rights 2017 Ordnance Survey 100021794



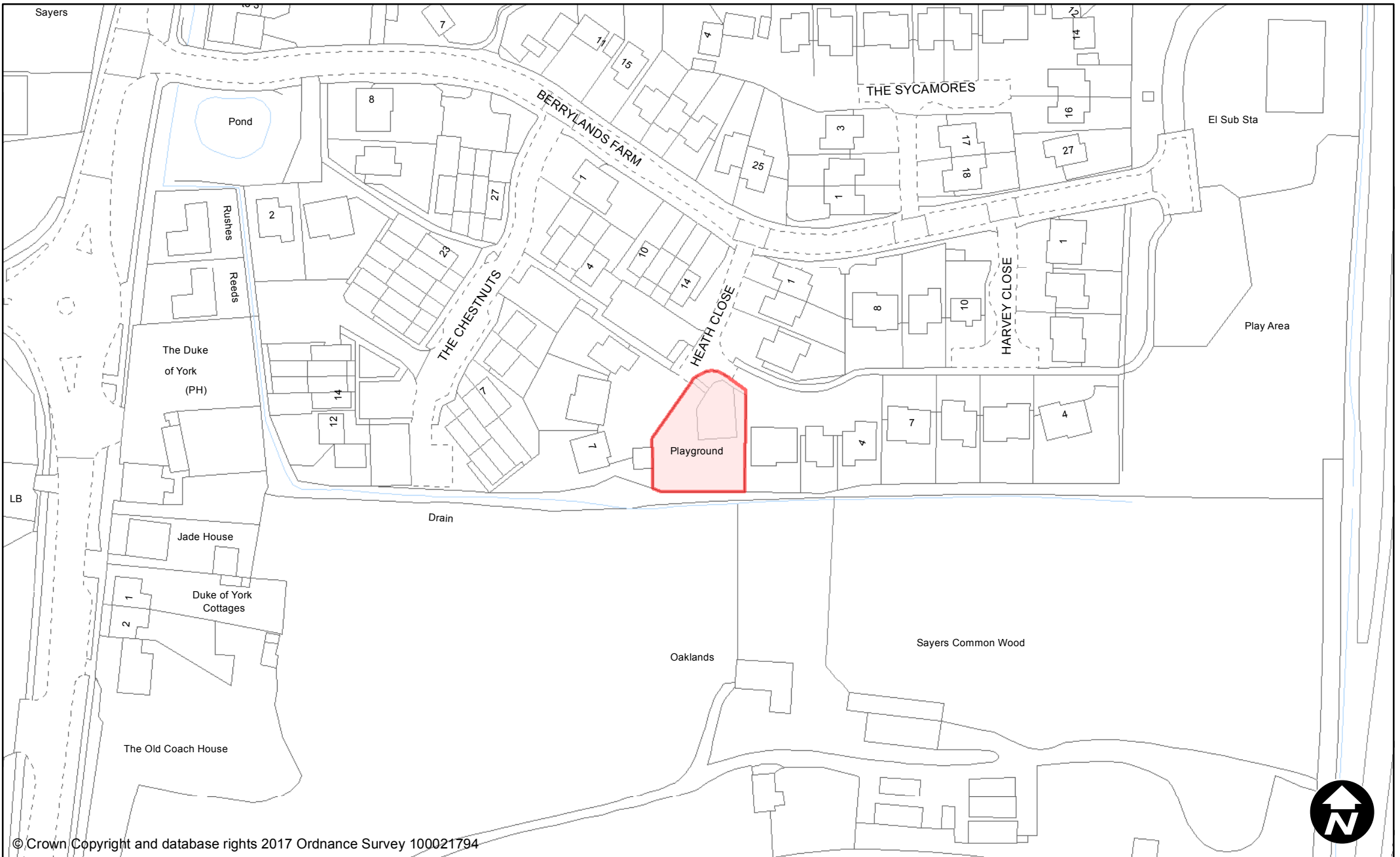
**PUBLIC SPACE
PROTECTION ORDER
(SCHEDULE 1)**

Order Type: Dog Fouling
Site Name: Grasmere
Site Reference: PSPO/015/FL

Town / Parish: Hurstpierpoint & Sayers Common

May 2017

Scale: 1:1,250



© Crown Copyright and database rights 2017 Ordnance Survey 100021794



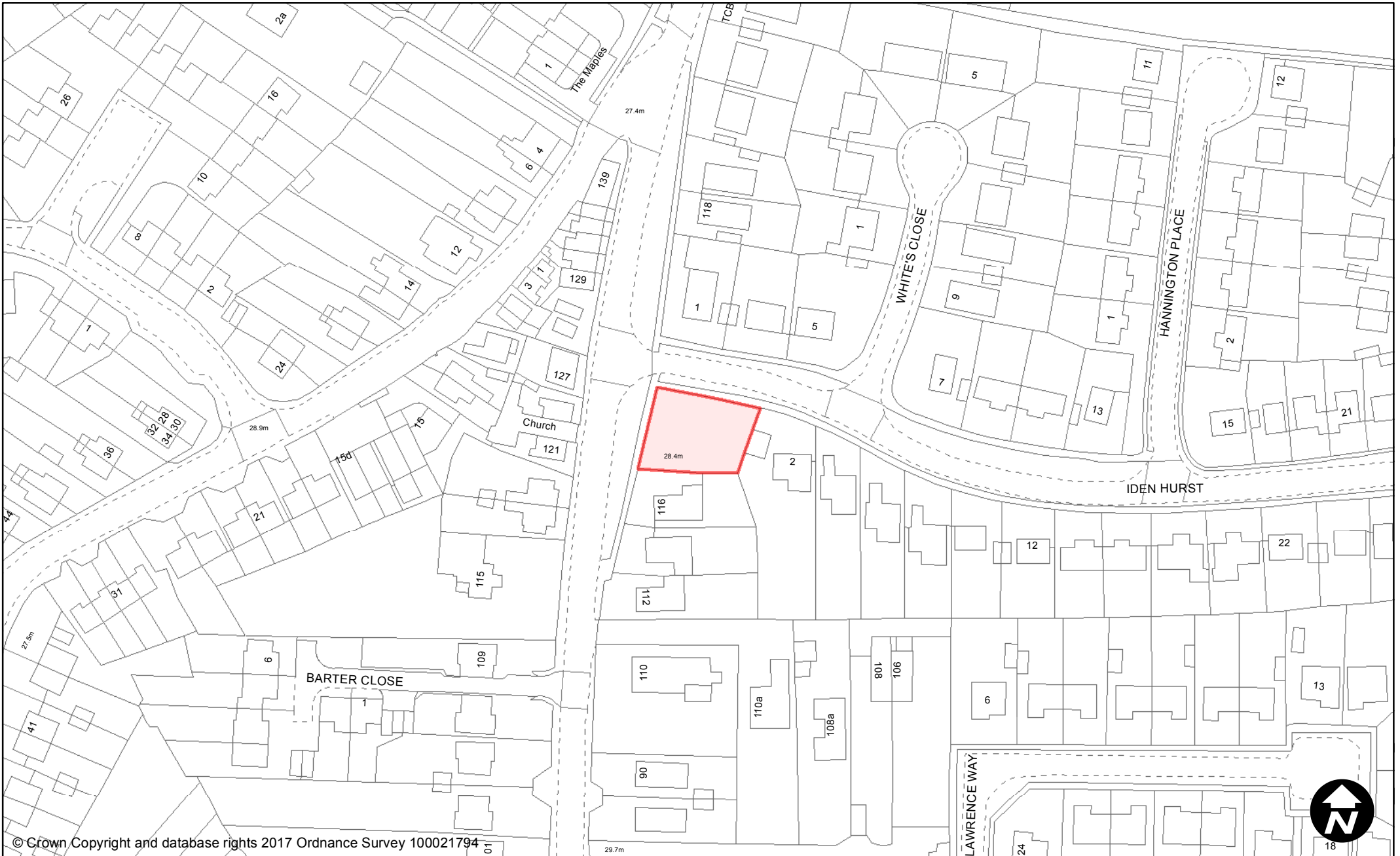
**PUBLIC SPACE
PROTECTION ORDER
(SCHEDULE 1)**

Order Type: Dog Fouling
Site Name: Heath Close Toddler Play Area
Site Reference: PSPO/257/FL

Town / Parish: Hurstpierpoint & Sayers Common

May 2017

Scale: 1:1,250



© Crown Copyright and database rights 2017 Ordnance Survey 100021794



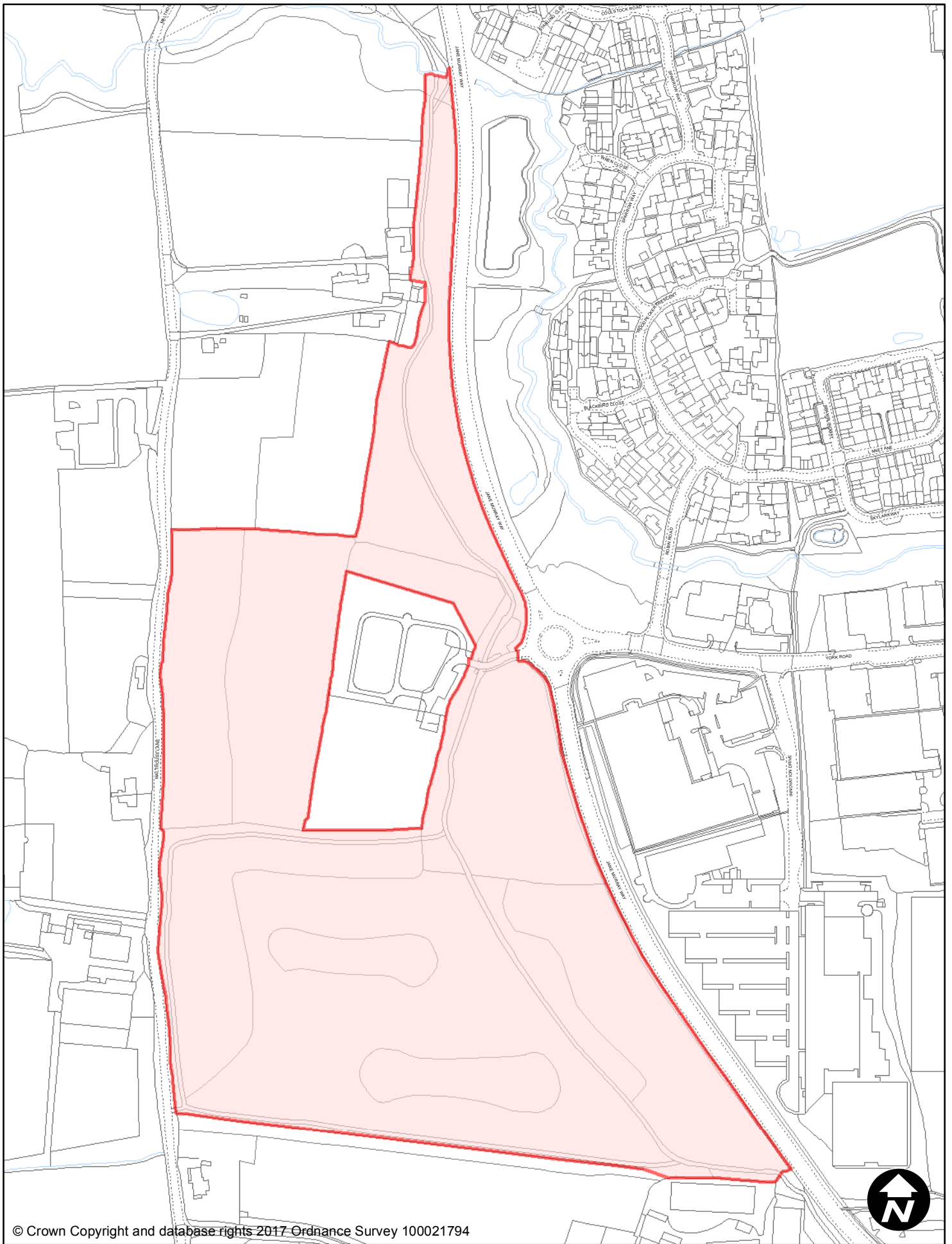
**PUBLIC SPACE
PROTECTION ORDER
(SCHEDULE 1)**

Order Type: Dog Fouling
Site Name: Iden Hurst
Site Reference: PSPO/258/FL

Town / Parish: Hurstpierpoint & Sayers Common

May 2017

Scale: 1:1,250



© Crown Copyright and database rights 2017 Ordnance Survey 100021794



PUBLIC SPACE PROTECTION ORDER (SCHEDULE 1)

May 2017

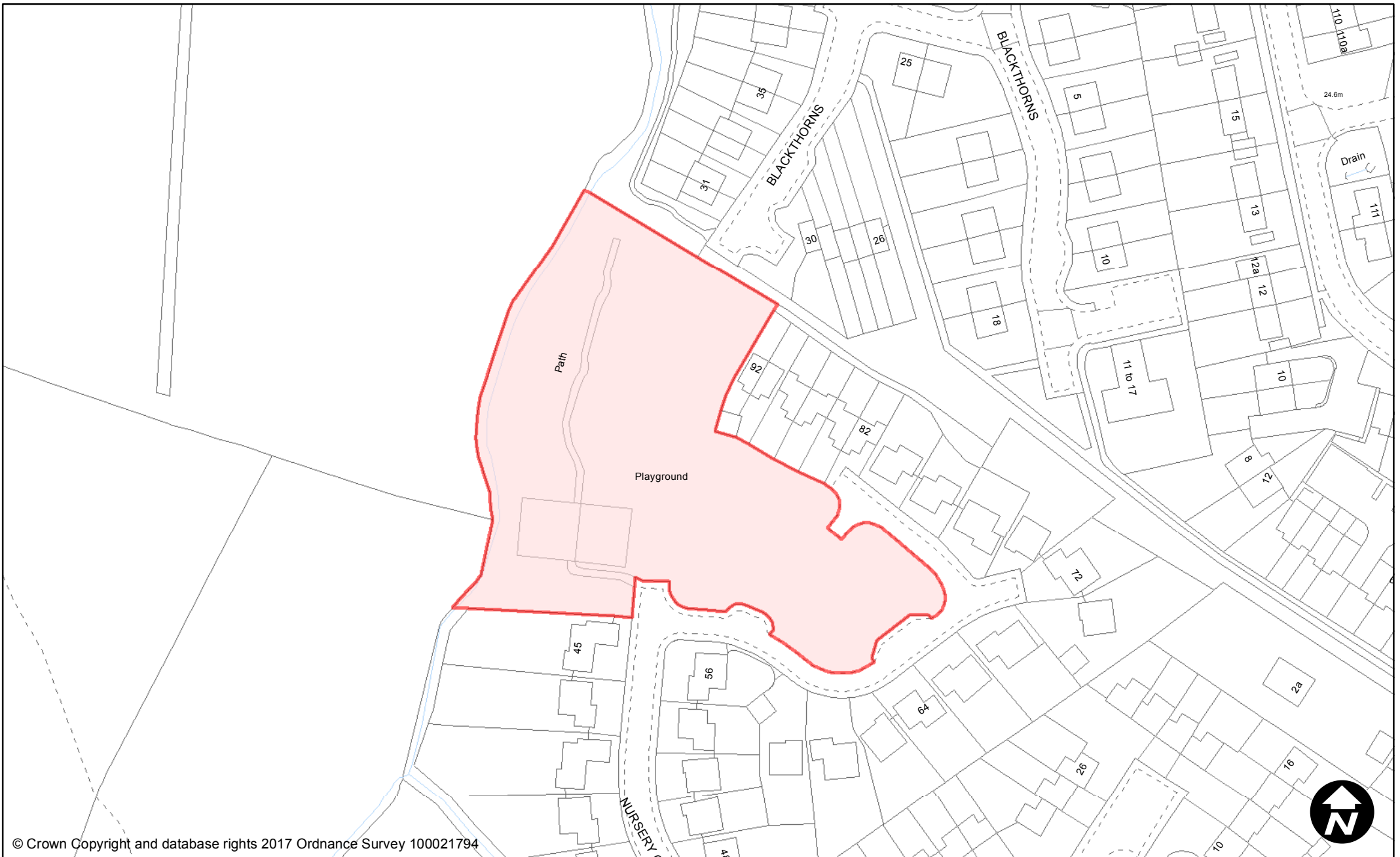
Order Type: Dog Fouling

Scale: 1:3,500

Site Name: Malthouse Lane Meadows

Site Reference: PSPO/020/FL

Town / Parish: Hurstpierpoint & Sayers Common



© Crown Copyright and database rights 2017 Ordnance Survey 100021794



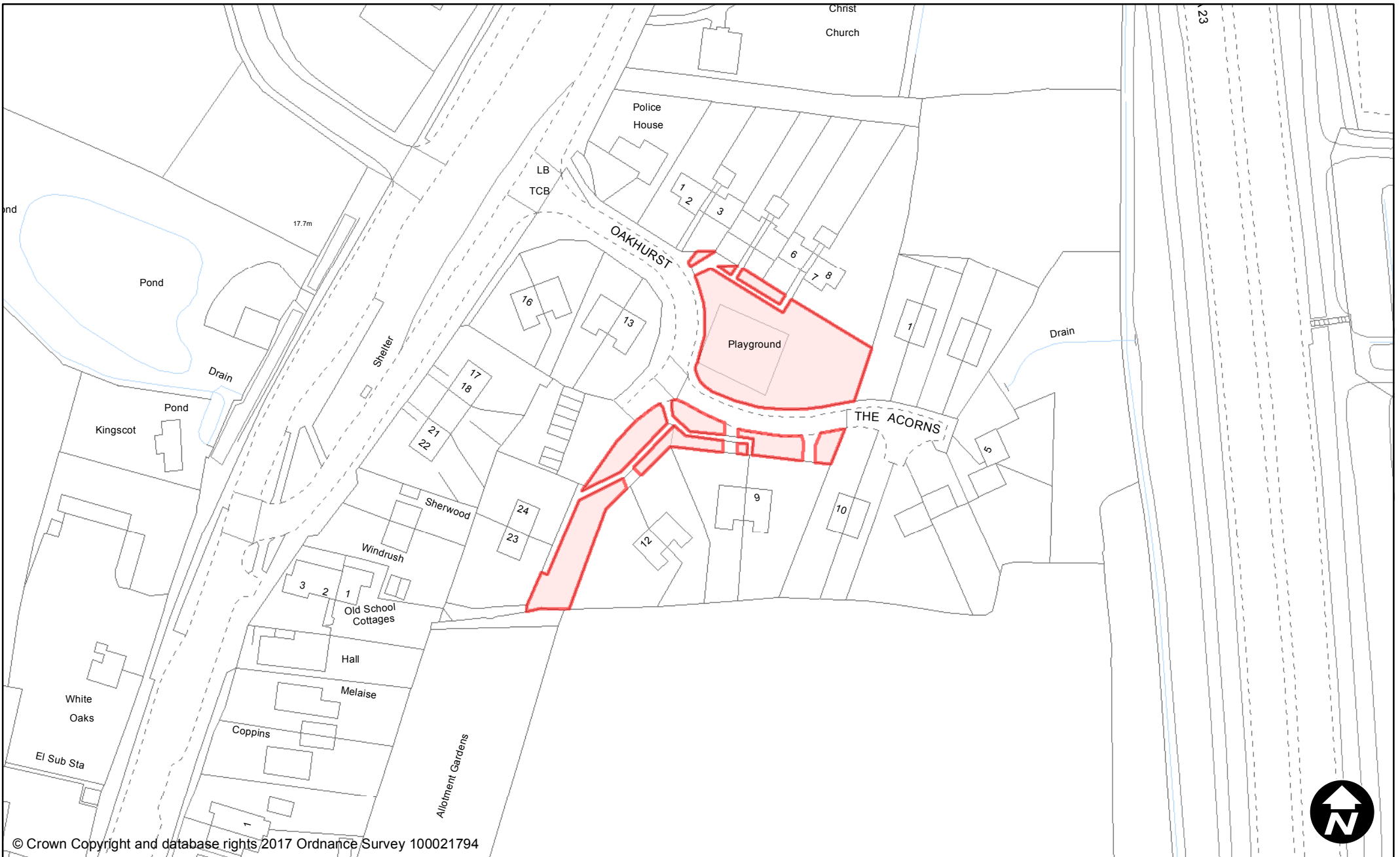
**PUBLIC SPACE
PROTECTION ORDER
(SCHEDULE 1)**

Order Type: Dog Fouling
Site Name: Nursery Close Amenity Area
Site Reference: PSPO/259/FL

Town / Parish: Hurstpierpoint & Sayers Common

May 2017

Scale: 1:1,250



© Crown Copyright and database rights 2017 Ordnance Survey 100021794



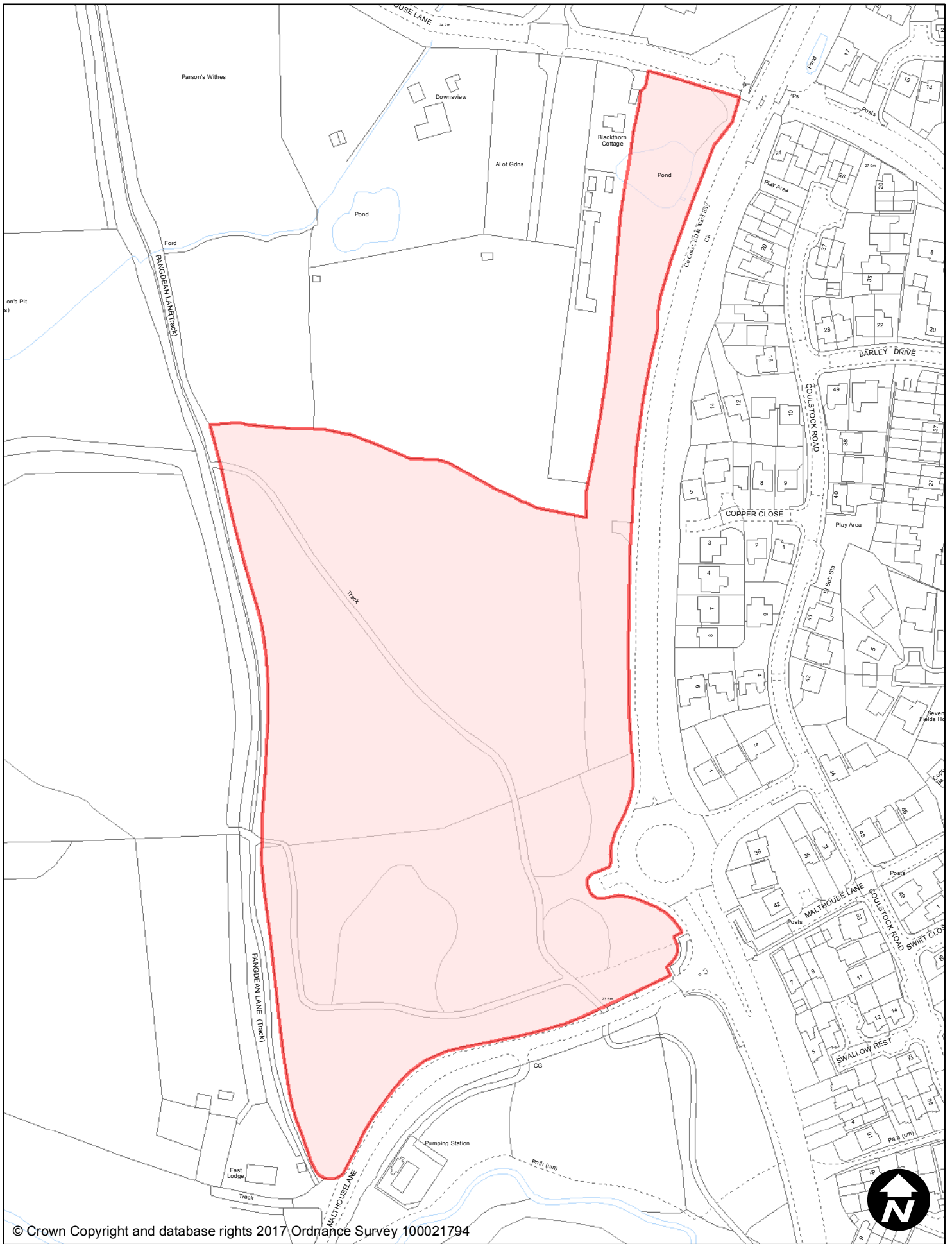
**PUBLIC SPACE
PROTECTION ORDER
(SCHEDULE 1)**

Order Type: Dog Fouling
Site Name: Oakhurst Open Space & Play Area
Site Reference: PSPO/260/FL

Town / Parish: Hurstpierpoint & Sayers Common

May 2017

Scale: 1:1,250



© Crown Copyright and database rights 2017 Ordnance Survey 100021794

PUBLIC SPACE PROTECTION ORDER (SCHEDULE 1)

May 2017



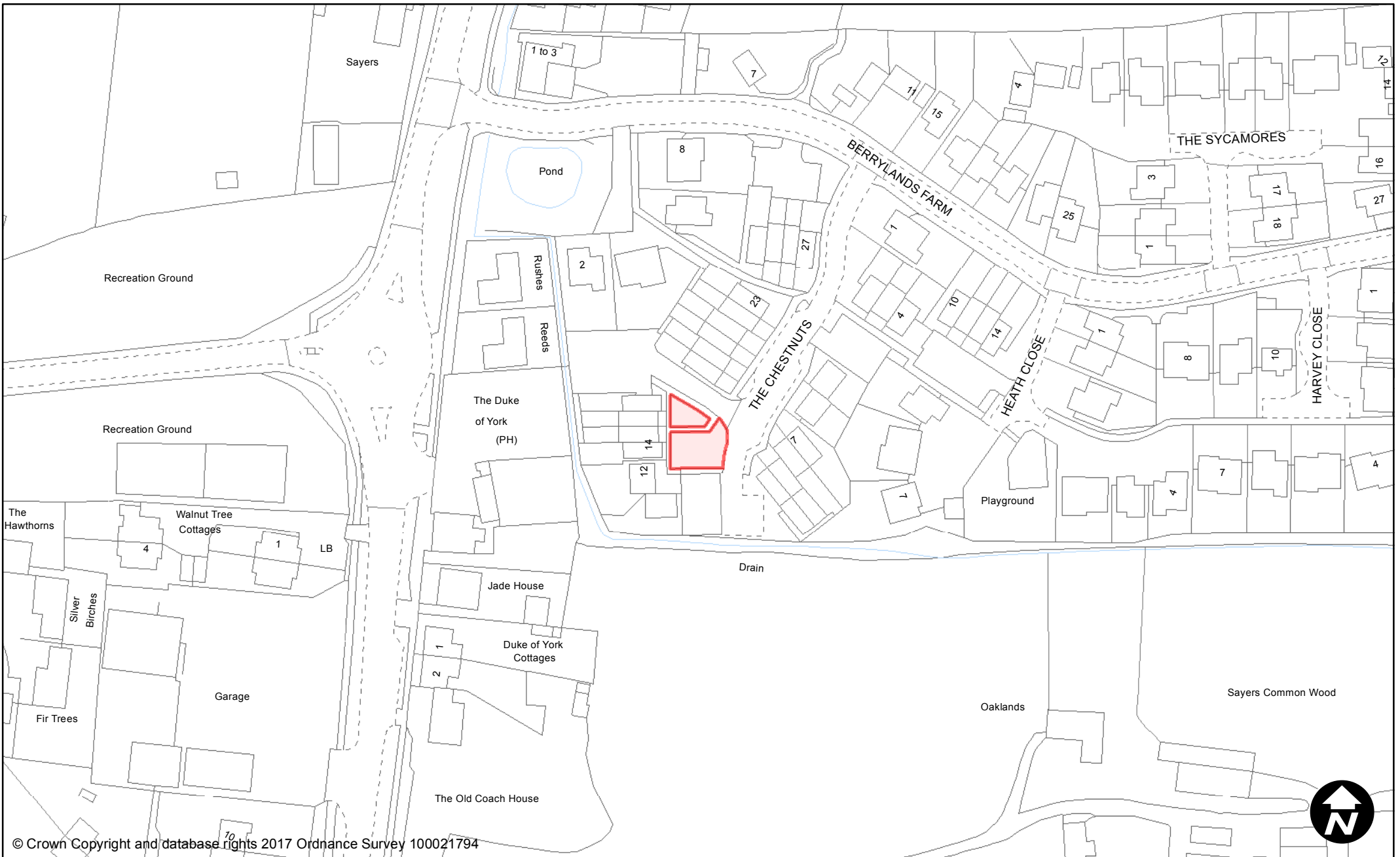
Order Type: Dog Fouling

Scale: 1:2,100

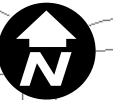
Site Name: Pangdean Lane Meadows

Site Reference: PSPO/021/FL

Town / Parish: Hurstpierpoint & Sayers Common



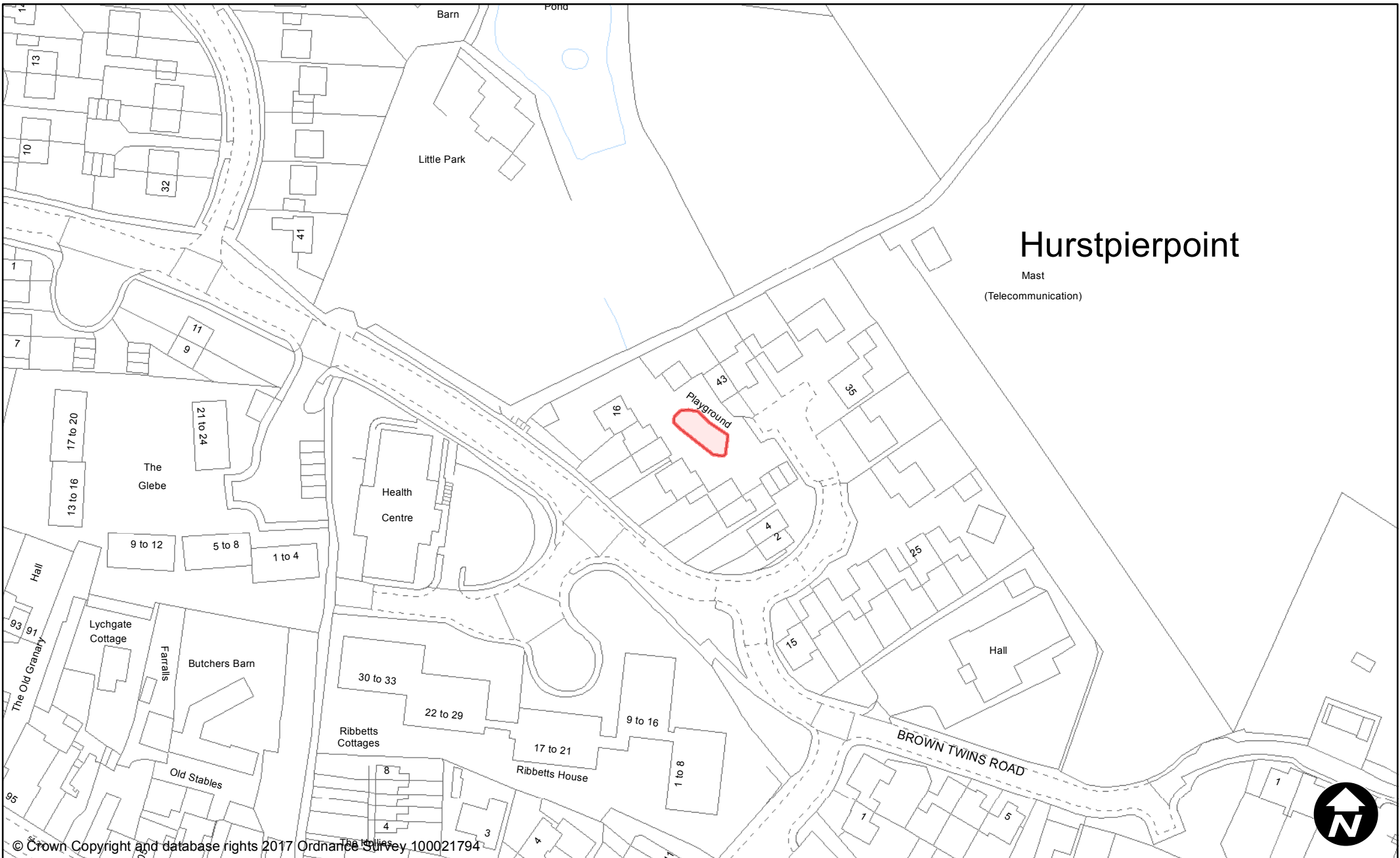
© Crown Copyright and database rights 2017 Ordnance Survey 100021794



**PUBLIC SPACE
PROTECTION ORDER
(SCHEDULE 1)**

Order Type: Dog Fouling
Site Name: The Chestnuts Open Space
Site Reference: PSPO/255/FL

Town / Parish: Hurstpierpoint & Sayers Common
Scale: 1:1,250
May 2017



Hurstpierpoint

Mast
(Telecommunication)

Playground

BROWN TWINS ROAD



© Crown Copyright and database rights 2017 Ordnance Survey 100021794



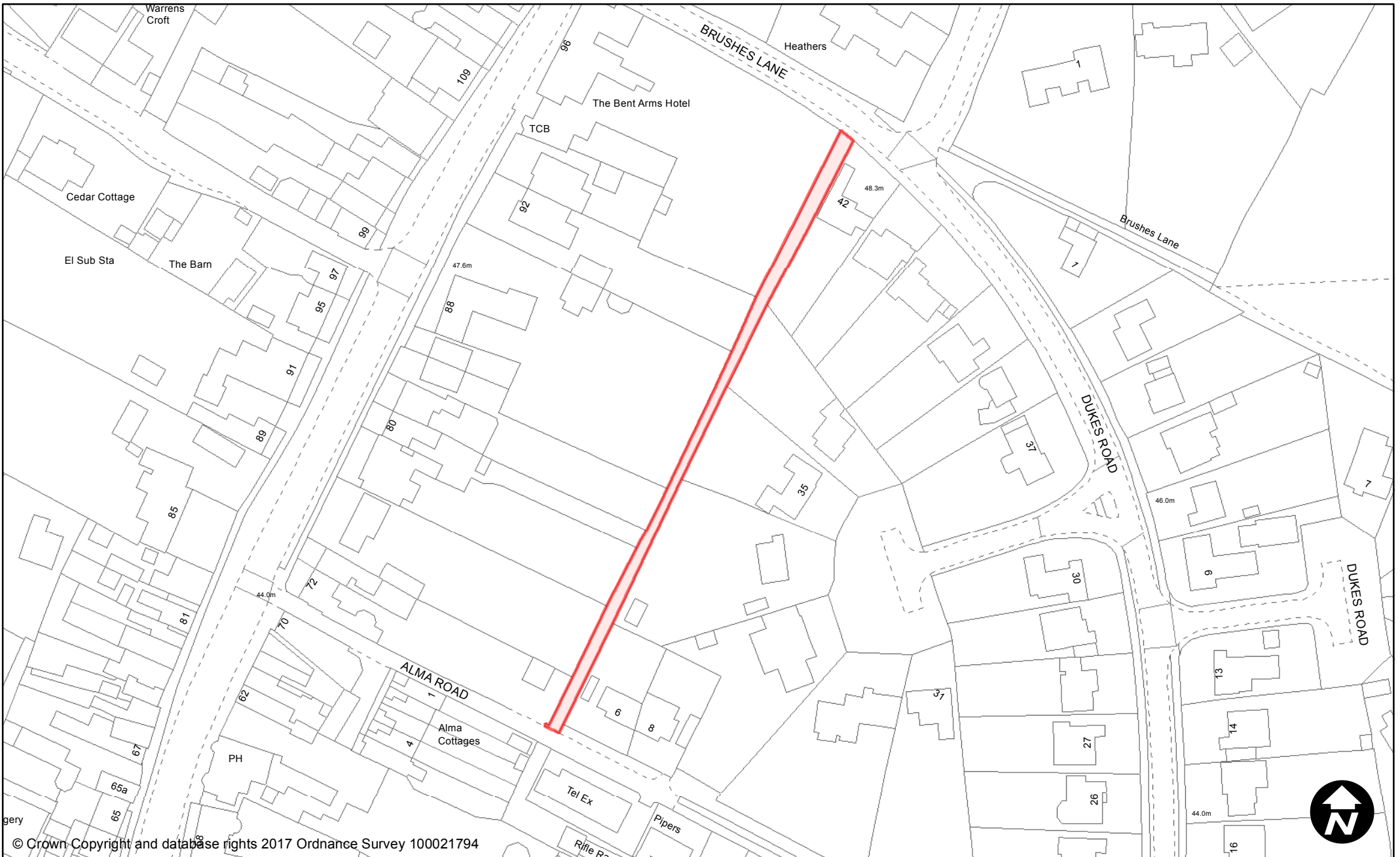
**PUBLIC SPACE
PROTECTION ORDER
(SCHEDULE 1)**

Order Type: Dog Fouling
Site Name: Trinity Road Toddler Play Area
Site Reference: PSPO/261/FL

Town / Parish: Hurstpierpoint & Sayers Common

May 2017

Scale: 1:1,250



© Crown Copyright and database rights 2017 Ordnance Survey 100021794



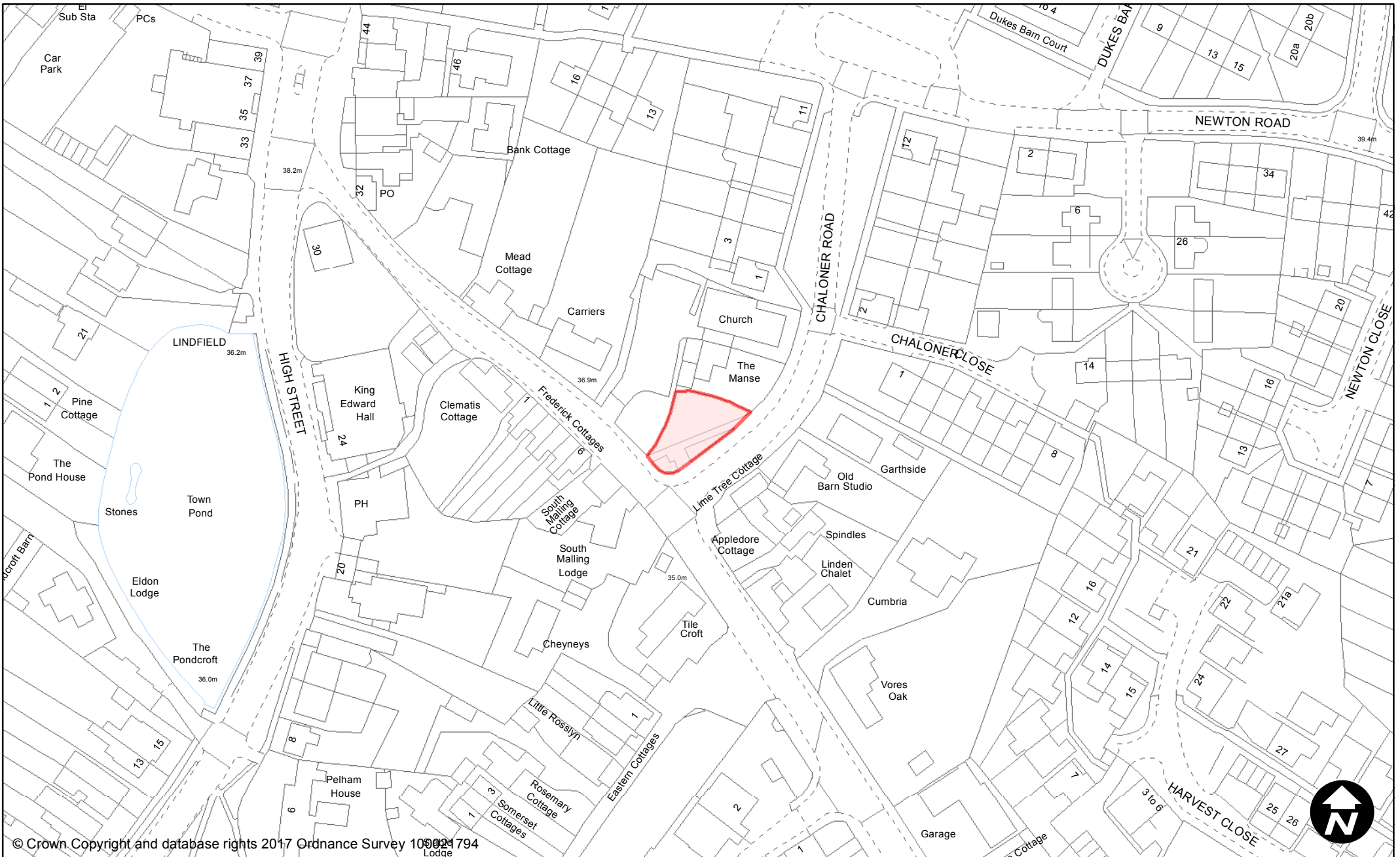
**PUBLIC SPACE
PROTECTION ORDER
(SCHEDULE 1)**

Order Type: Dog Fouling
Site Name: Brushes Lane Path
Site Reference: PSPO/262/FL

Town / Parish: Lindfield

May 2017

Scale: 1:1,250



© Crown Copyright and database rights 2017 Ordnance Survey 100024794



**PUBLIC SPACE
PROTECTION ORDER
(SCHEDULE 1)**

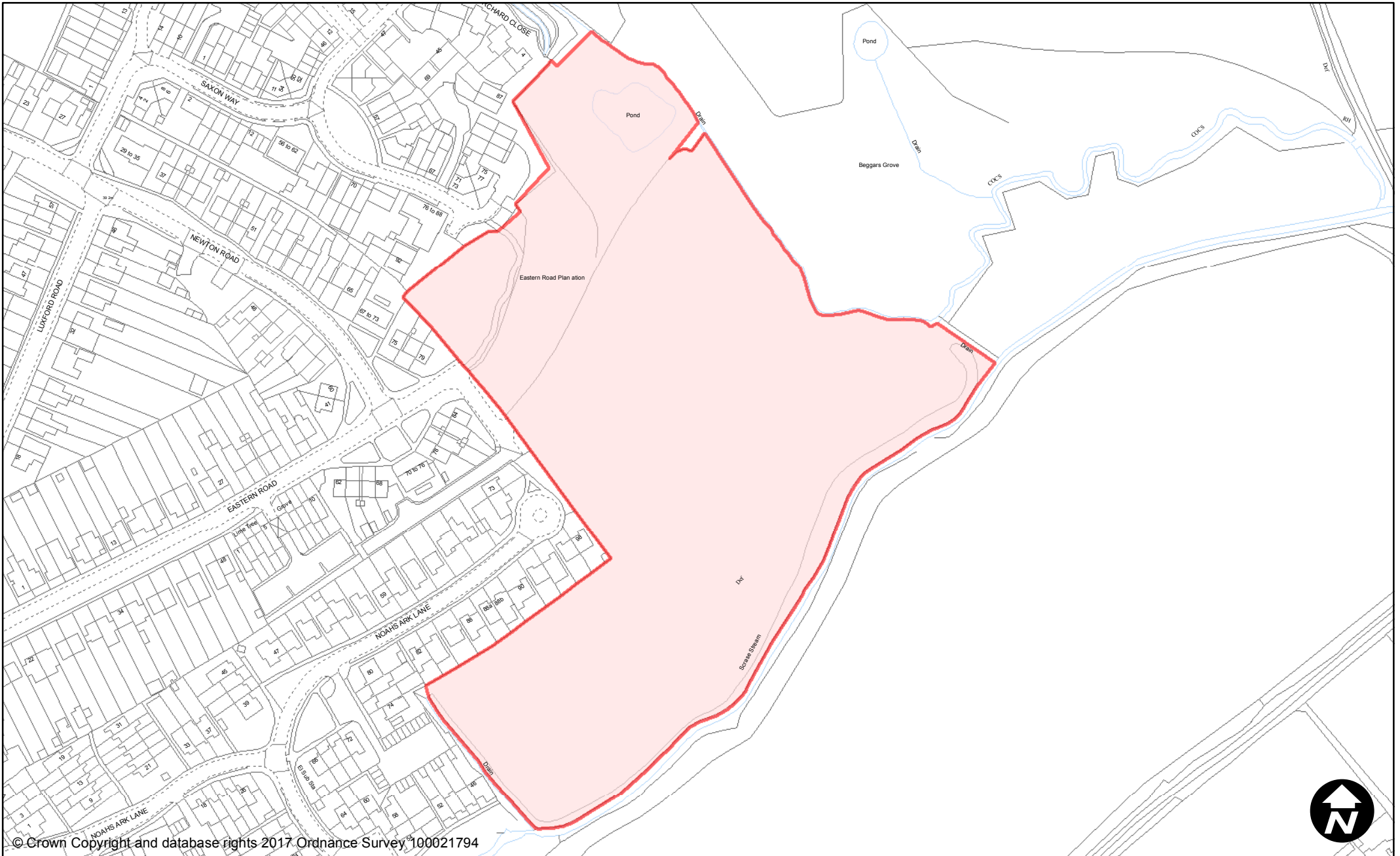
Order Type: Dog Fouling
Site Name: Chaloner Road Open Space
Site Reference: PSPO/263/FL

Town / Parish: Lindfield



May 2017

Scale: 1:1,250



© Crown Copyright and database rights 2017 Ordnance Survey 100021794



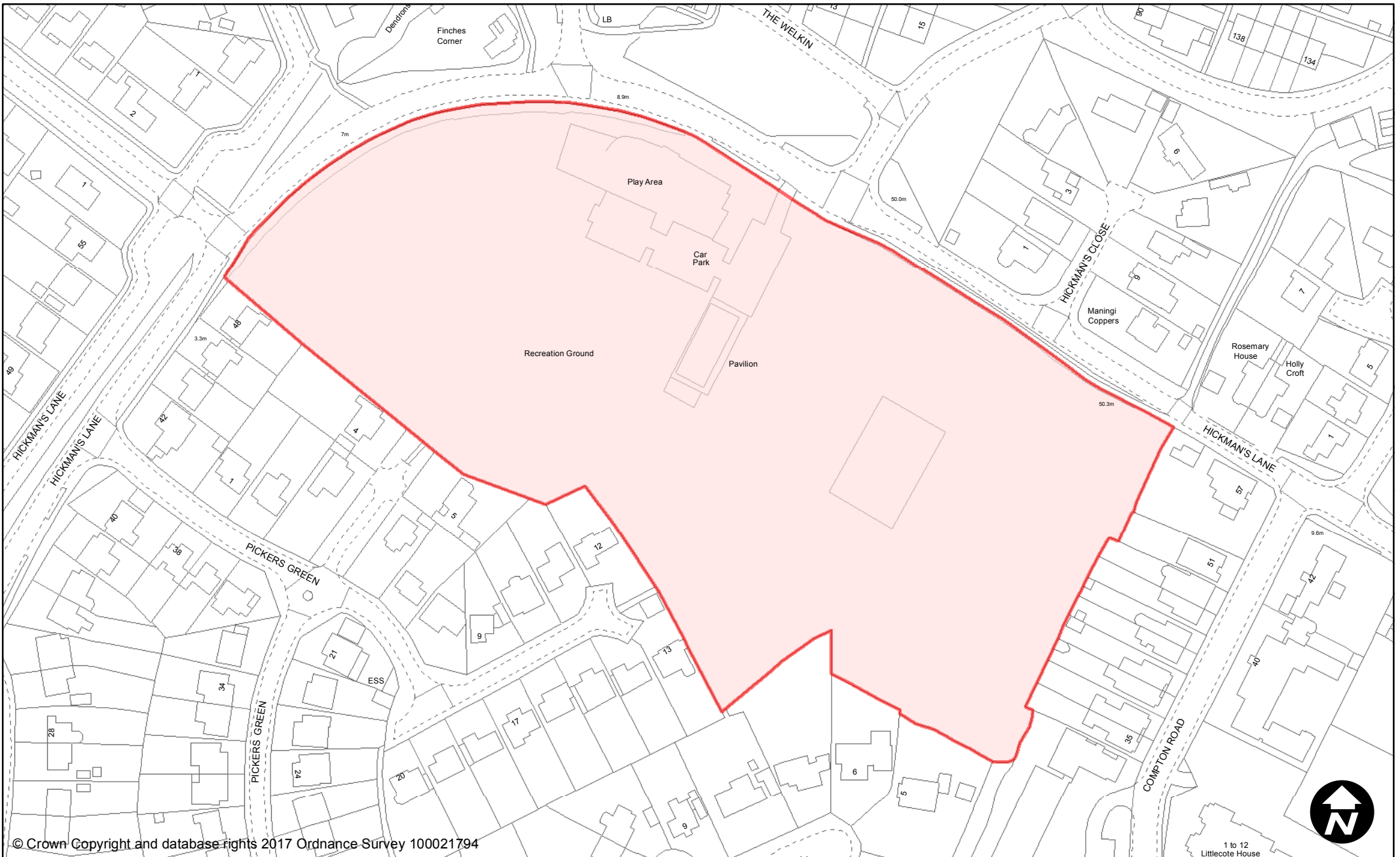
**PUBLIC SPACE
PROTECTION ORDER
(SCHEDULE 1)**

Order Type: Dog Fouling
Site Name: Eastern Road Local Nature Reserve
Site Reference: PSPO/032/FL
Town / Parish: Lindfield



May 2017

Scale: 1:2,200



© Crown Copyright and database rights 2017 Ordnance Survey 100021794



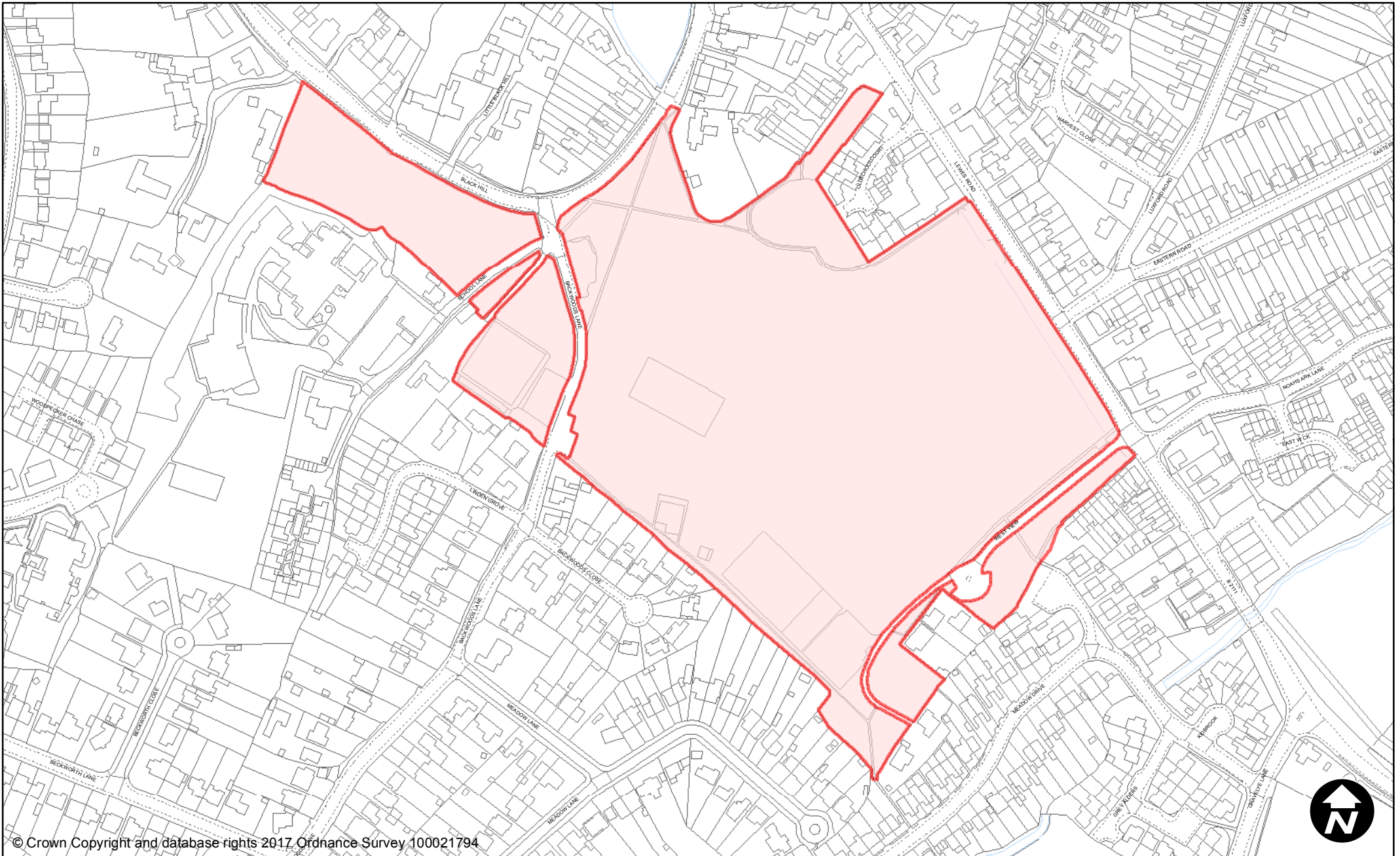
**PUBLIC SPACE
PROTECTION ORDER
(SCHEDULE 1)**

Order Type: Dog Fouling
Site Name: Hickmans Lane Recreation Ground
Site Reference: PSPO/305/FL
Town / Parish: Lindfield



May 2017

Scale: 1:1,600



© Crown Copyright and database rights 2017 Ordnance Survey 100021794



**PUBLIC SPACE
PROTECTION ORDER
(SCHEDULE 1)**

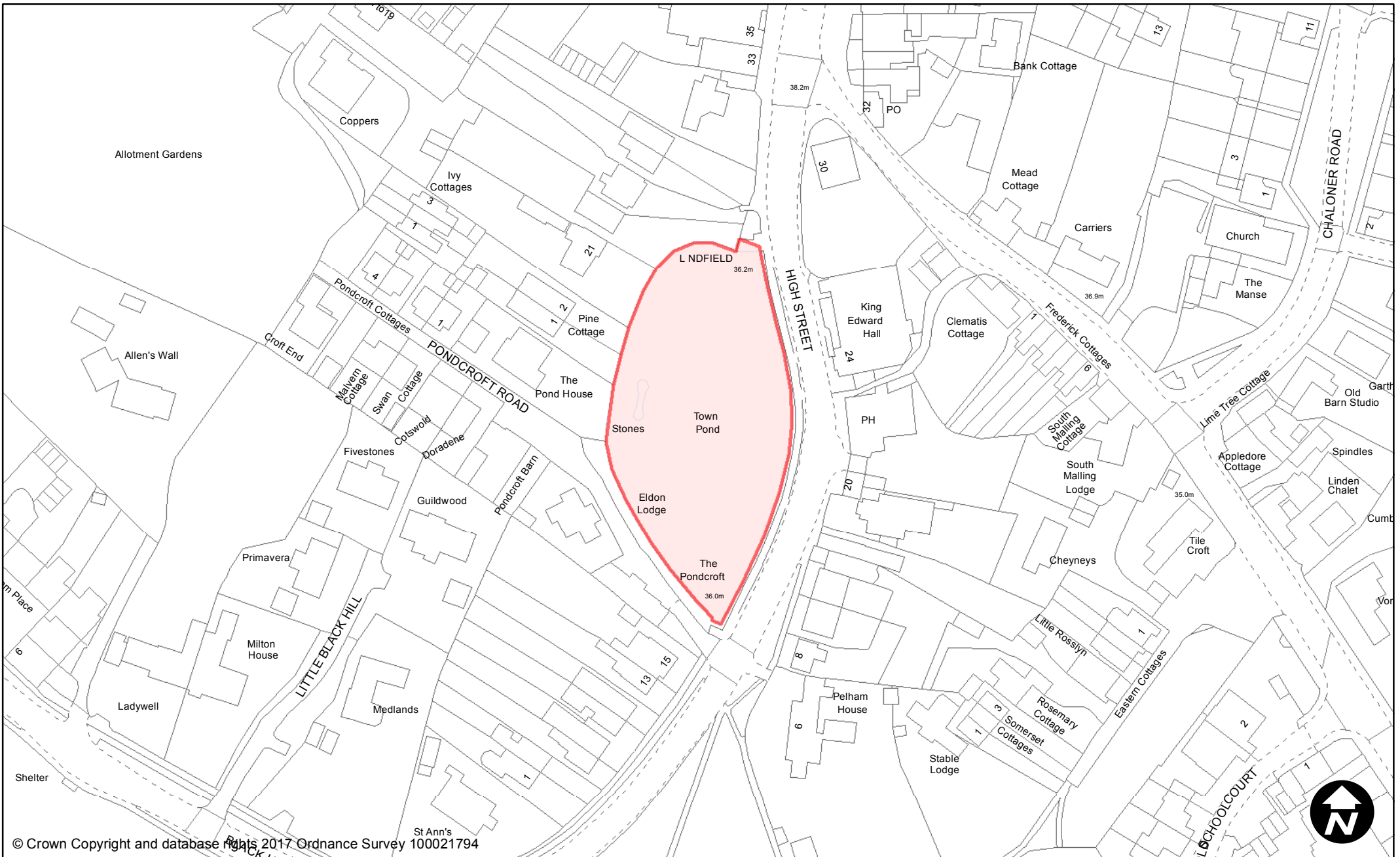
Order Type: Dog Fouling
Site Name: Lindfield Common
Site Reference: PSPO/306/FL

Town / Parish: Lindfield



May 2017

Scale: 1:3,000



© Crown Copyright and database rights 2017 Ordnance Survey 100021794



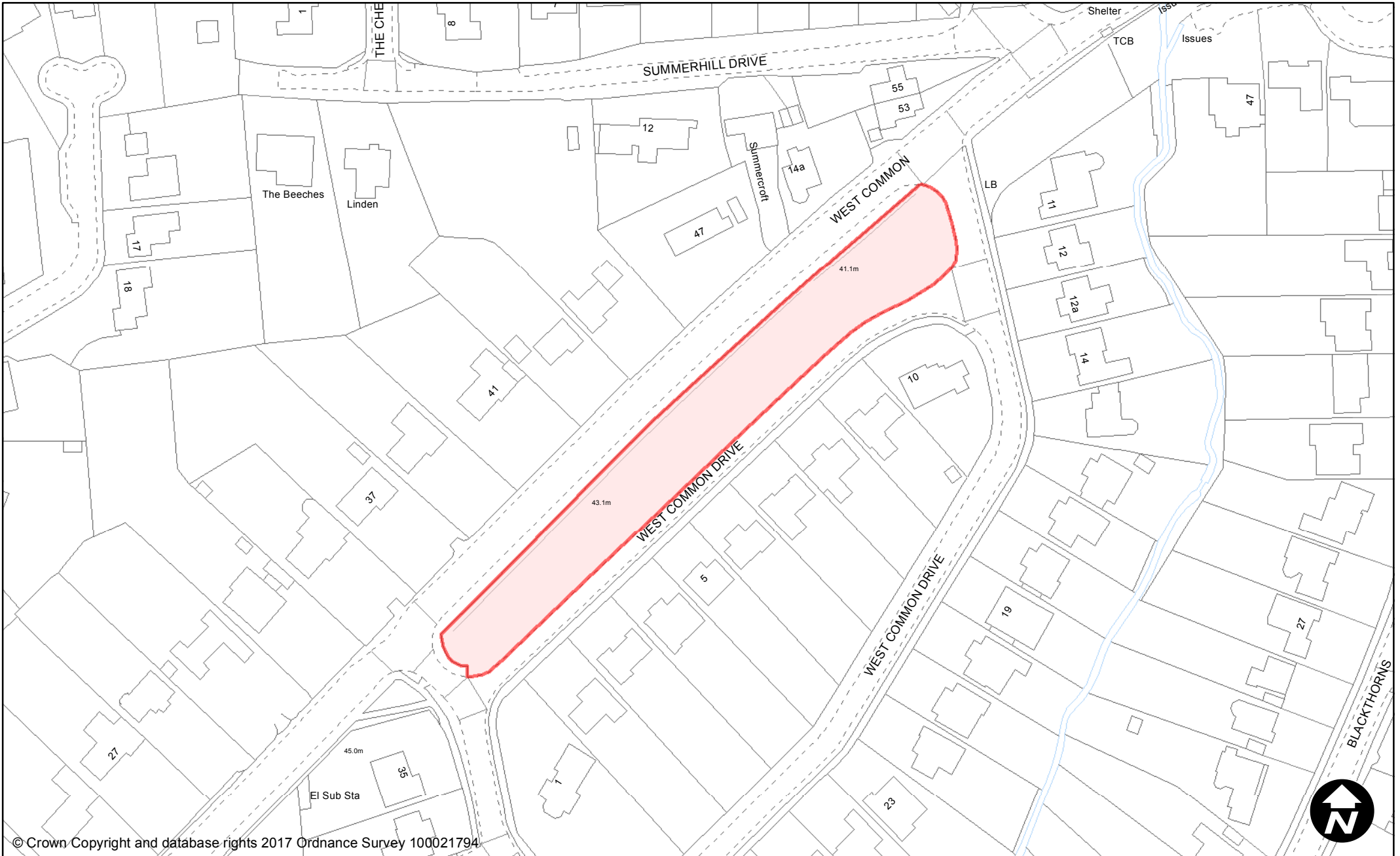
**PUBLIC SPACE
PROTECTION ORDER
(SCHEDULE 1)**

Order Type: Dog Fouling
Site Name: Lindfield Pond
Site Reference: PSPO/012/FL

Town / Parish: Lindfield

May 2017

Scale: 1:1,250



© Crown Copyright and database rights 2017 Ordnance Survey 100021794



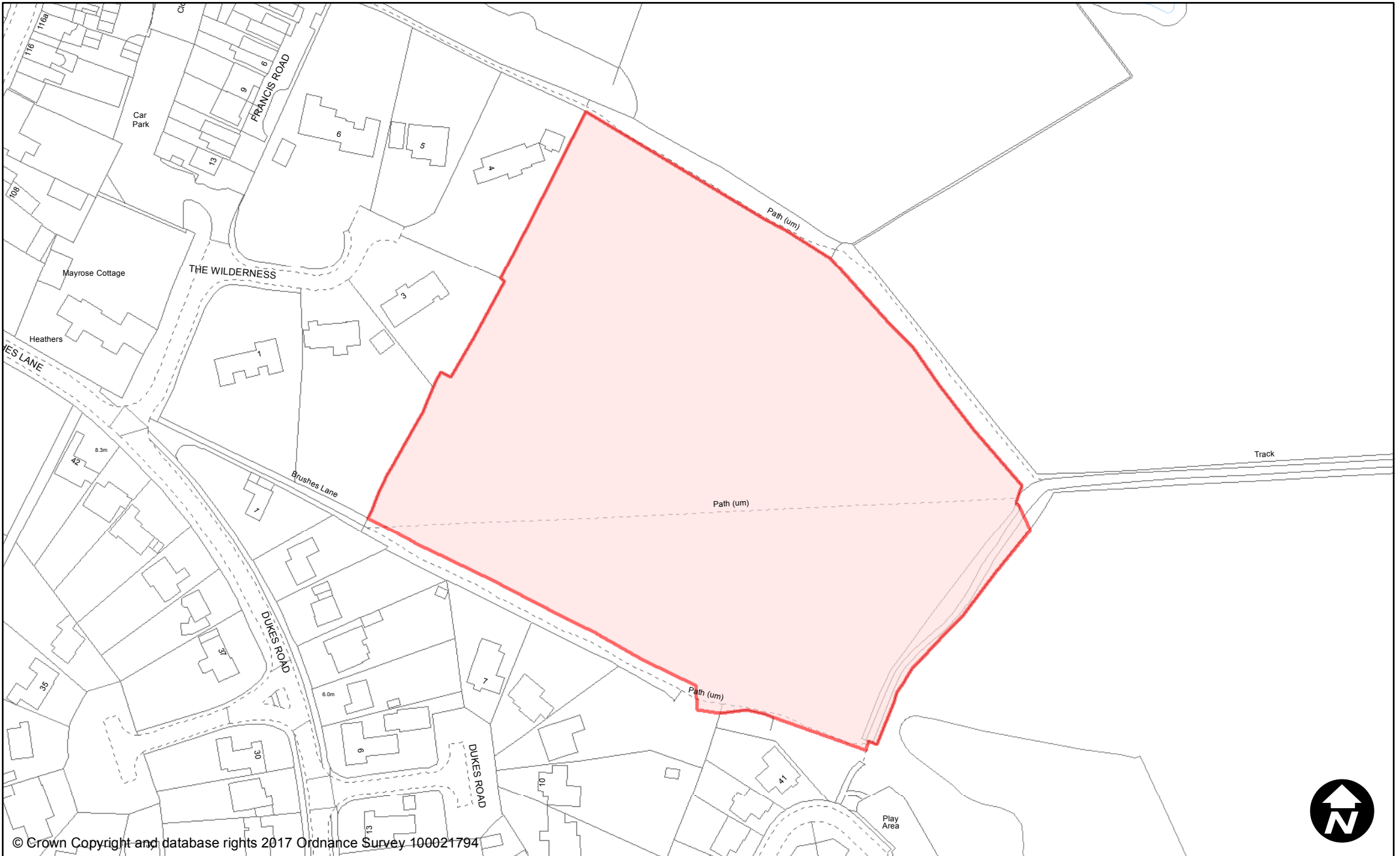
**PUBLIC SPACE
PROTECTION ORDER
(SCHEDULE 1)**

Order Type: Dog Fouling
Site Name: West Common
Site Reference: PSPO/264/FL

Town / Parish: Lindfield

May 2017

Scale: 1:1,250



© Crown Copyright and database rights 2017 Ordnance Survey 100021794



**PUBLIC SPACE
PROTECTION ORDER
(SCHEDULE 1)**

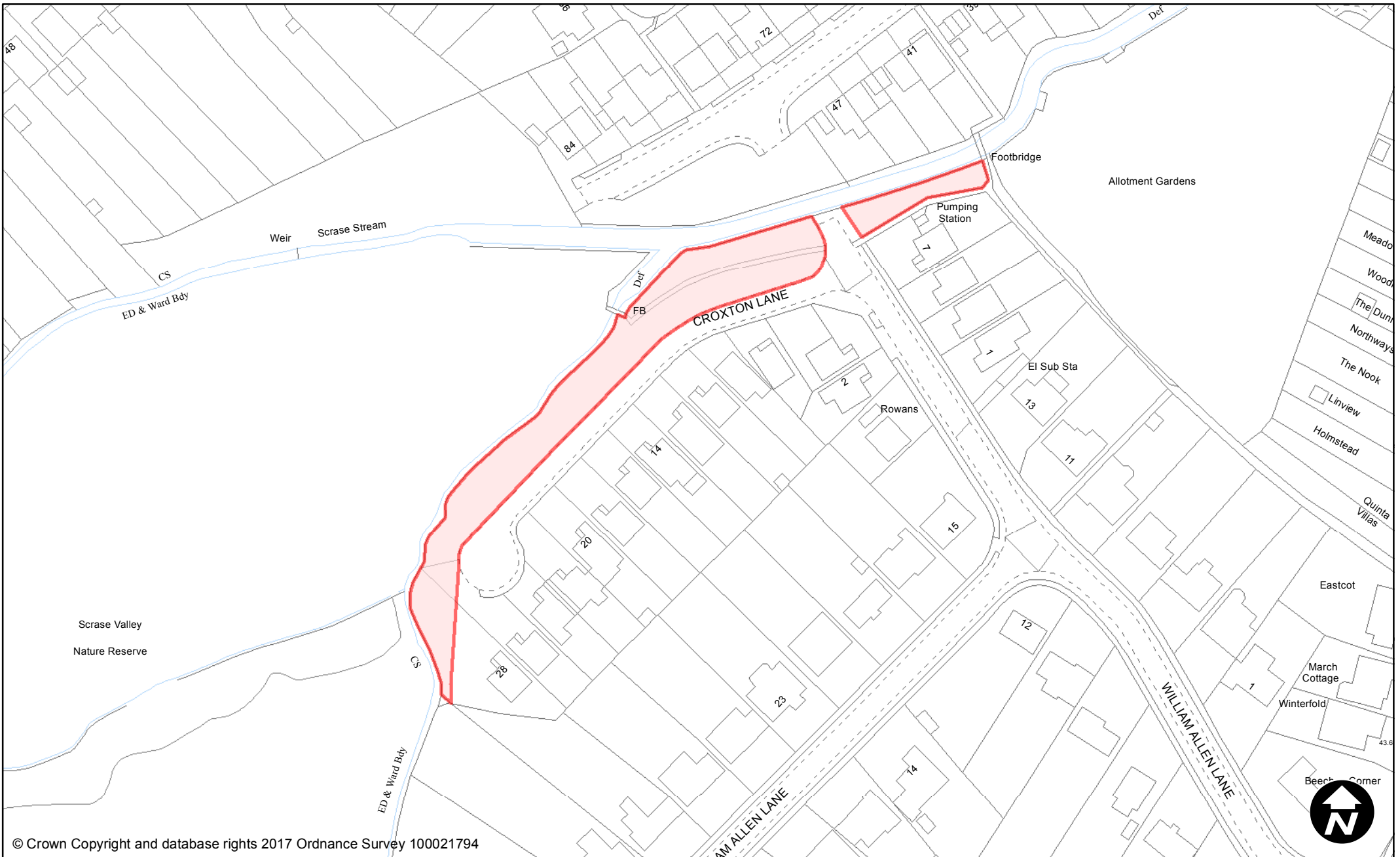
Order Type: Dog Fouling
Site Name: Wilderness Field
Site Reference: PSPO/318/FL

Town / Parish: Lindfield



May 2017

Scale: 1:1,600



© Crown Copyright and database rights 2017 Ordnance Survey 100021794



PUBLIC SPACE PROTECTION ORDER (SCHEDULE 1)

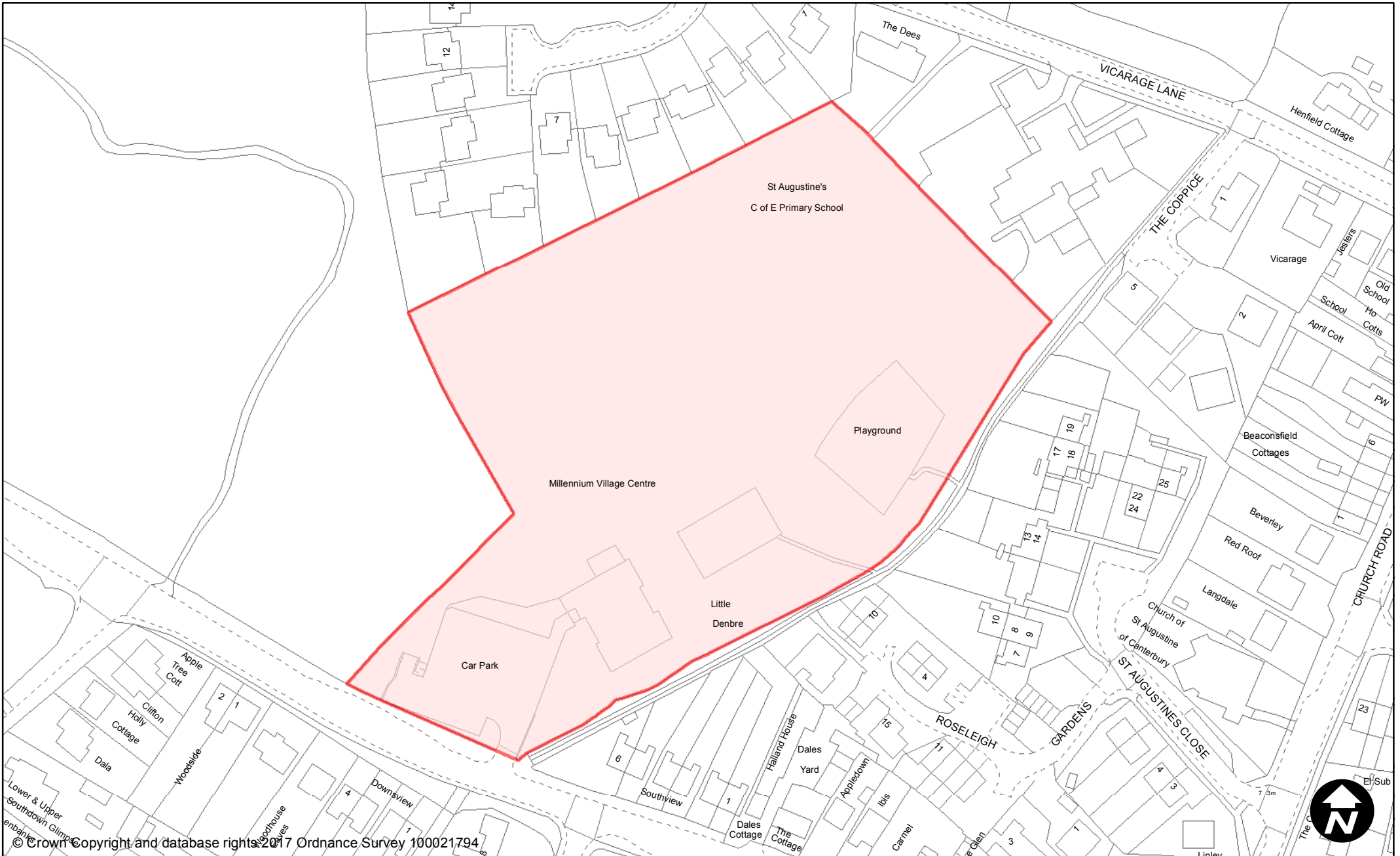
Order Type: Dog Fouling
Site Name: Croxton Lane
Site Reference: PSPO/265/FL

Town / Parish: Lindfield Rural

May 2017

Scale: 1:1,250





© Crown Copyright and database rights 2017 Ordnance Survey 100021794

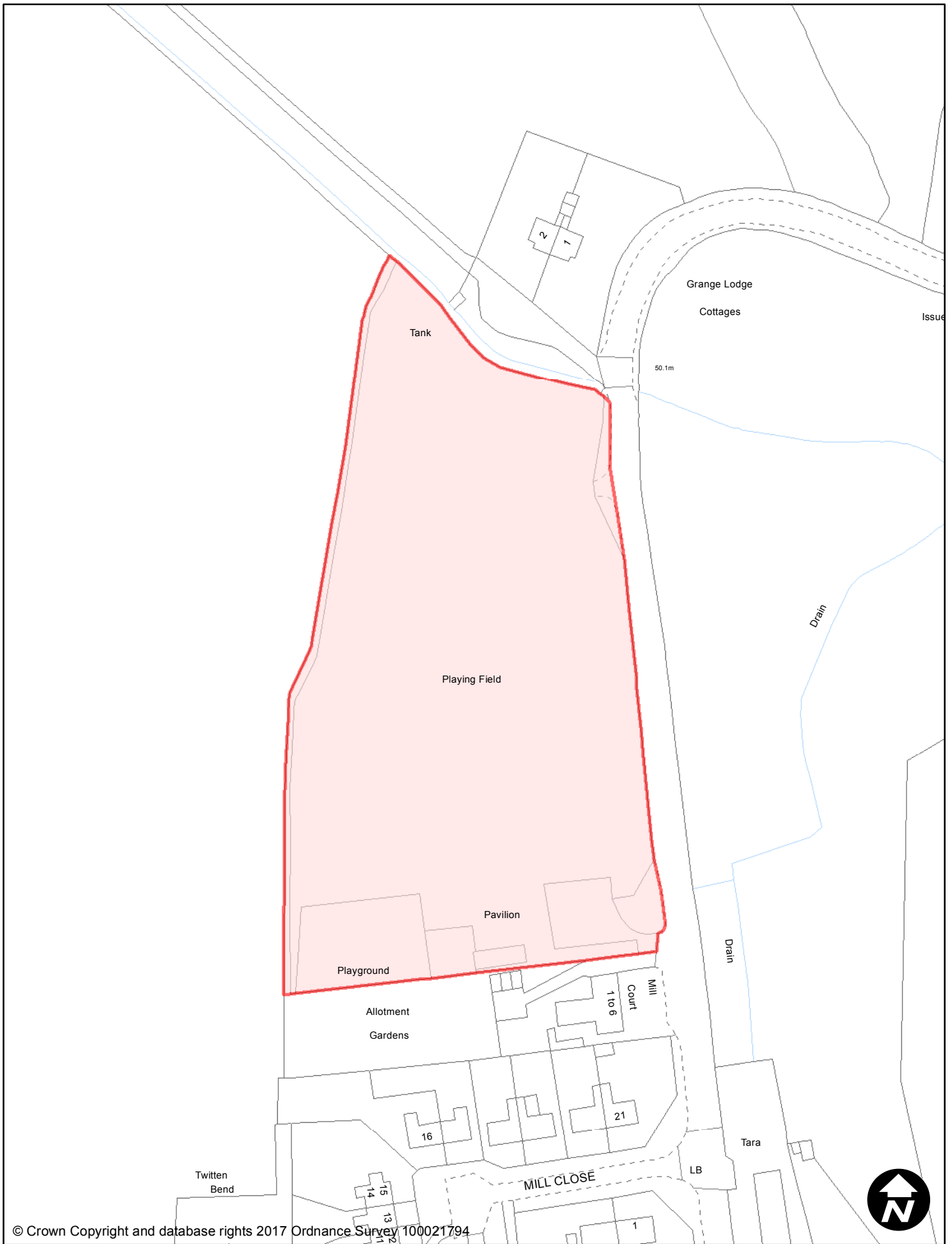


**PUBLIC SPACE
PROTECTION ORDER
(SCHEDULE 1)**

Order Type: Dog Fouling
Site Name: Scaynes Hill Recreation Ground
Site Reference: PSPO/307/FL
Town / Parish: Lindfield Rural

May 2017

Scale: 1:1,400



© Crown Copyright and database rights 2017 Ordnance Survey 100021794

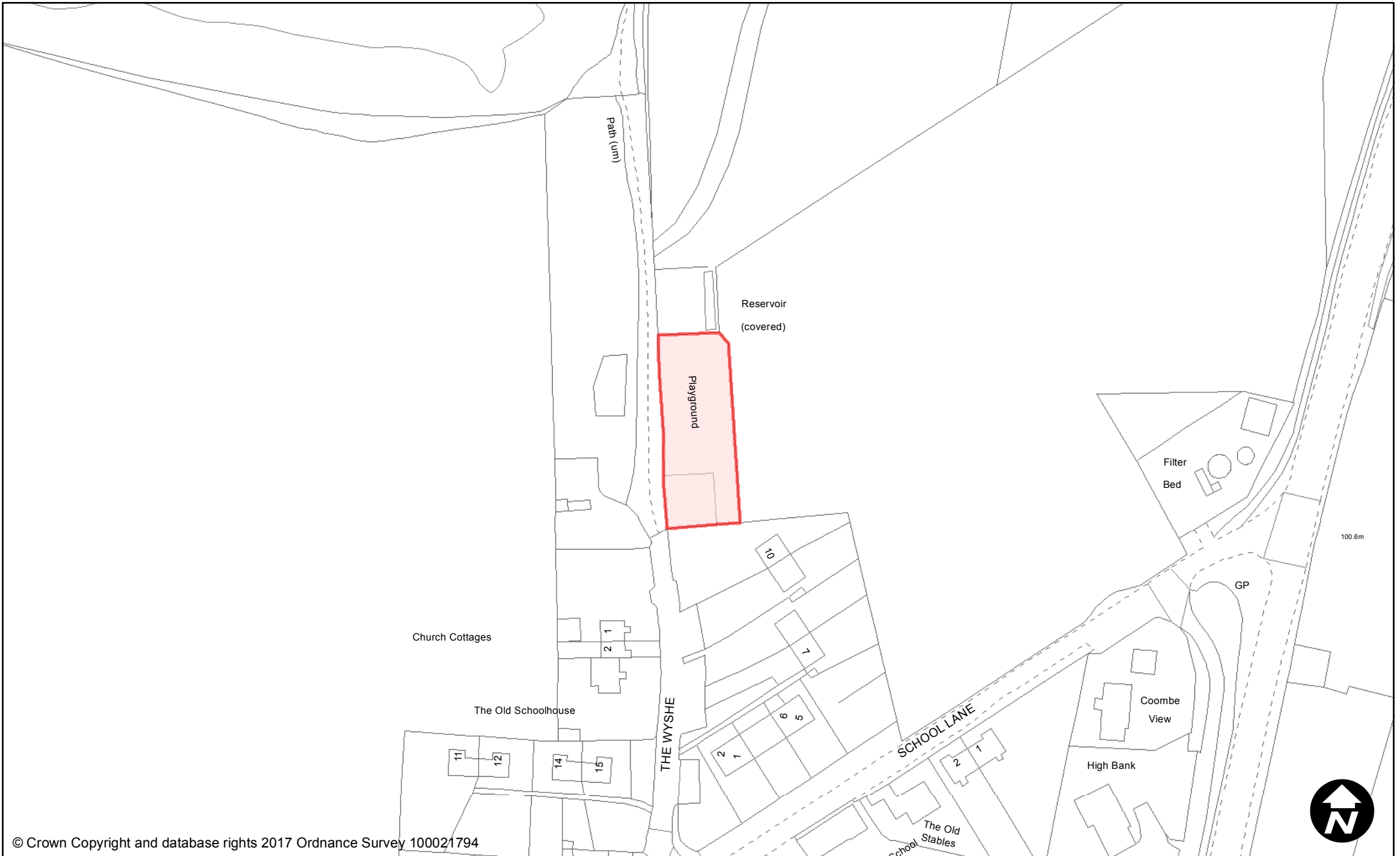
PUBLIC SPACE PROTECTION ORDER (SCHEDULE 1)

May 2017



Order Type: Dog Fouling
Site Name: Poynings Recreation Ground
Site Reference: PSPO/308/FL **Town / Parish:** Poynings

Scale: 1:1,250



© Crown Copyright and database rights 2017 Ordnance Survey 100021794



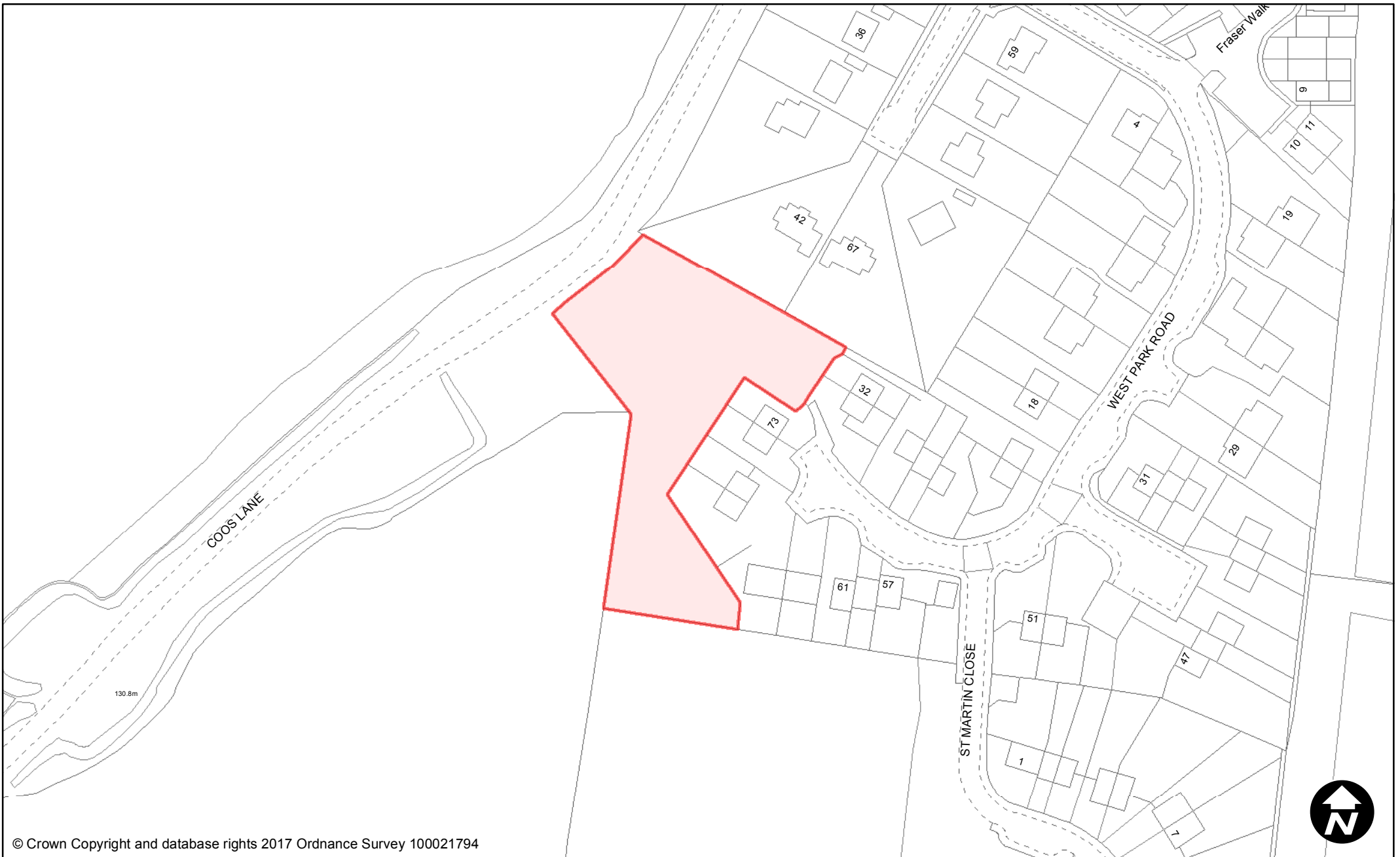
**PUBLIC SPACE
PROTECTION ORDER
(SCHEDULE 1)**

Order Type: Dog Fouling
Site Name: Pyecombe Children's Play Area
Site Reference: PSPO/266/FL
Town / Parish: Pyecombe



May 2017

Scale: 1:1,250



© Crown Copyright and database rights 2017 Ordnance Survey 100021794



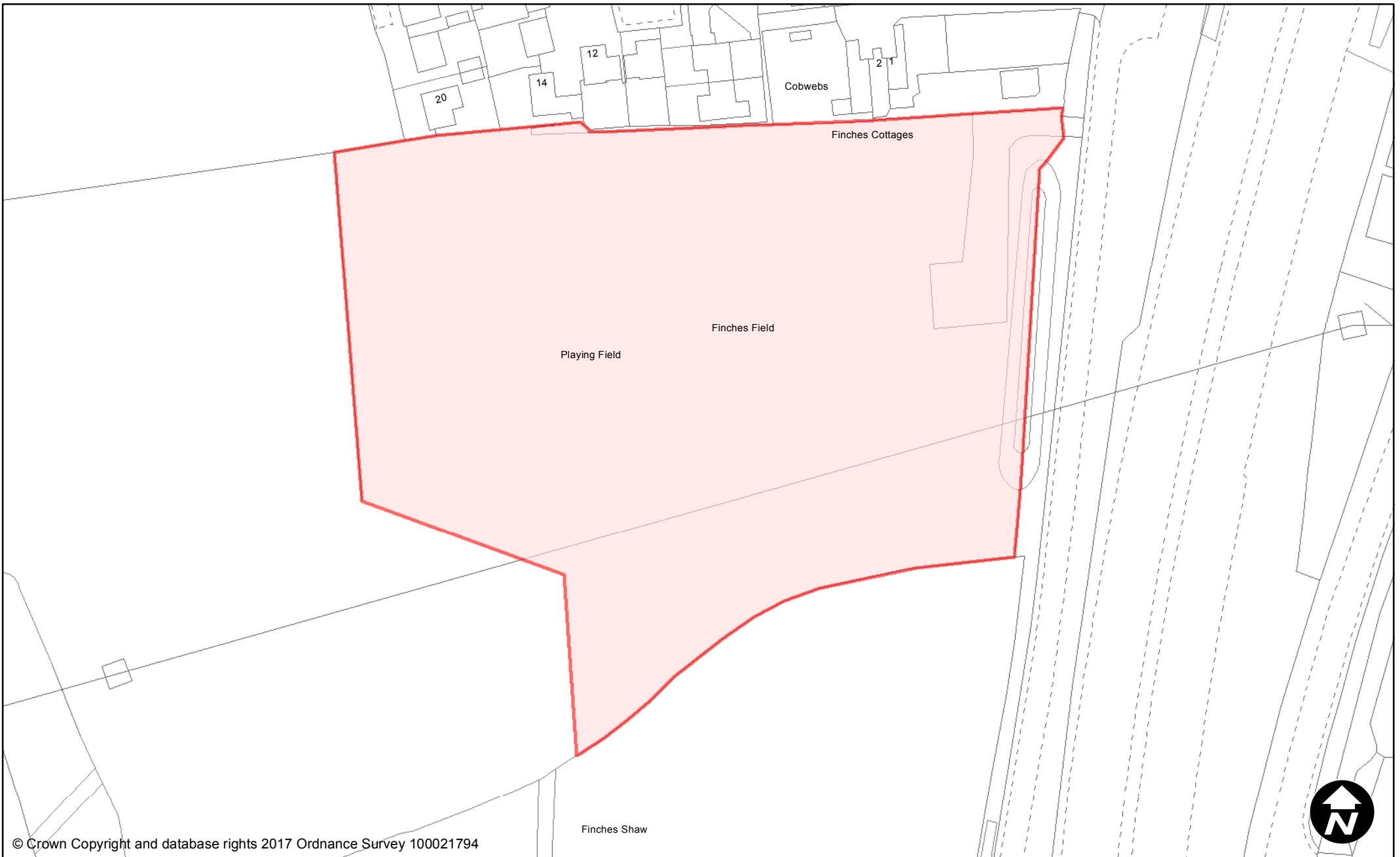
**PUBLIC SPACE
PROTECTION ORDER
(SCHEDULE 1)**

Order Type: Dog Fouling
Site Name: Coos Lane Amenity Area
Site Reference: PSPO/267/FL
Town / Parish: Slaughtam



May 2017

Scale: 1:1,250



© Crown Copyright and database rights 2017 Ordnance Survey 100021794



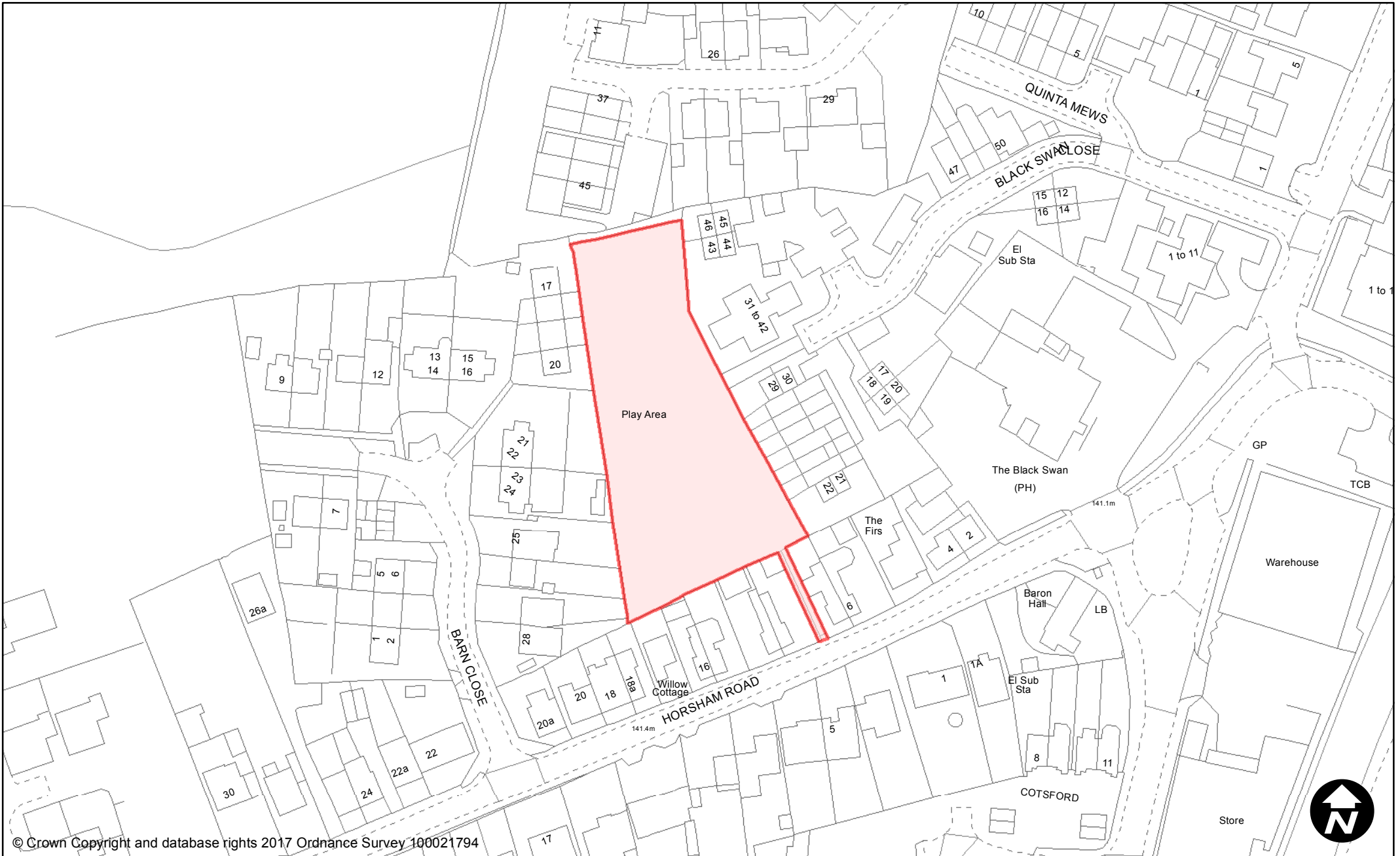
**PUBLIC SPACE
PROTECTION ORDER
(SCHEDULE 1)**

Order Type: Dog Fouling
Site Name: Finches Field Recreation Ground
Site Reference: PSPO/309/FL
Town / Parish: Slaugham



May 2017

Scale: 1:1,250



© Crown Copyright and database rights 2017 Ordnance Survey 100021794



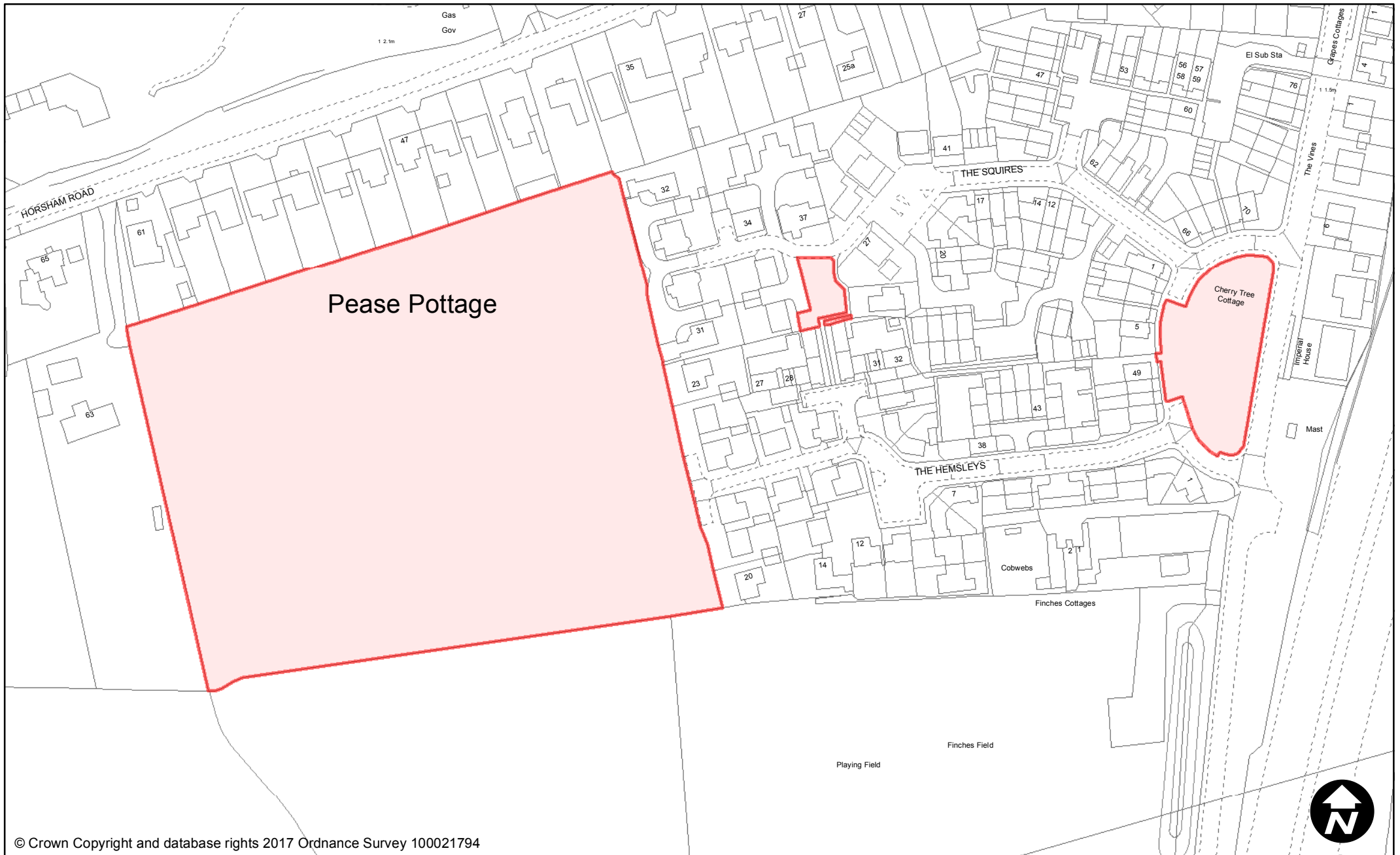
**PUBLIC SPACE
PROTECTION ORDER
(SCHEDULE 1)**

Order Type: Dog Fouling
Site Name: Pease Pottage Play Area
Site Reference: PSPO/268/FL

Town / Parish: Slaughtam

May 2017

Scale: 1:1,250



© Crown Copyright and database rights 2017 Ordnance Survey 100021794



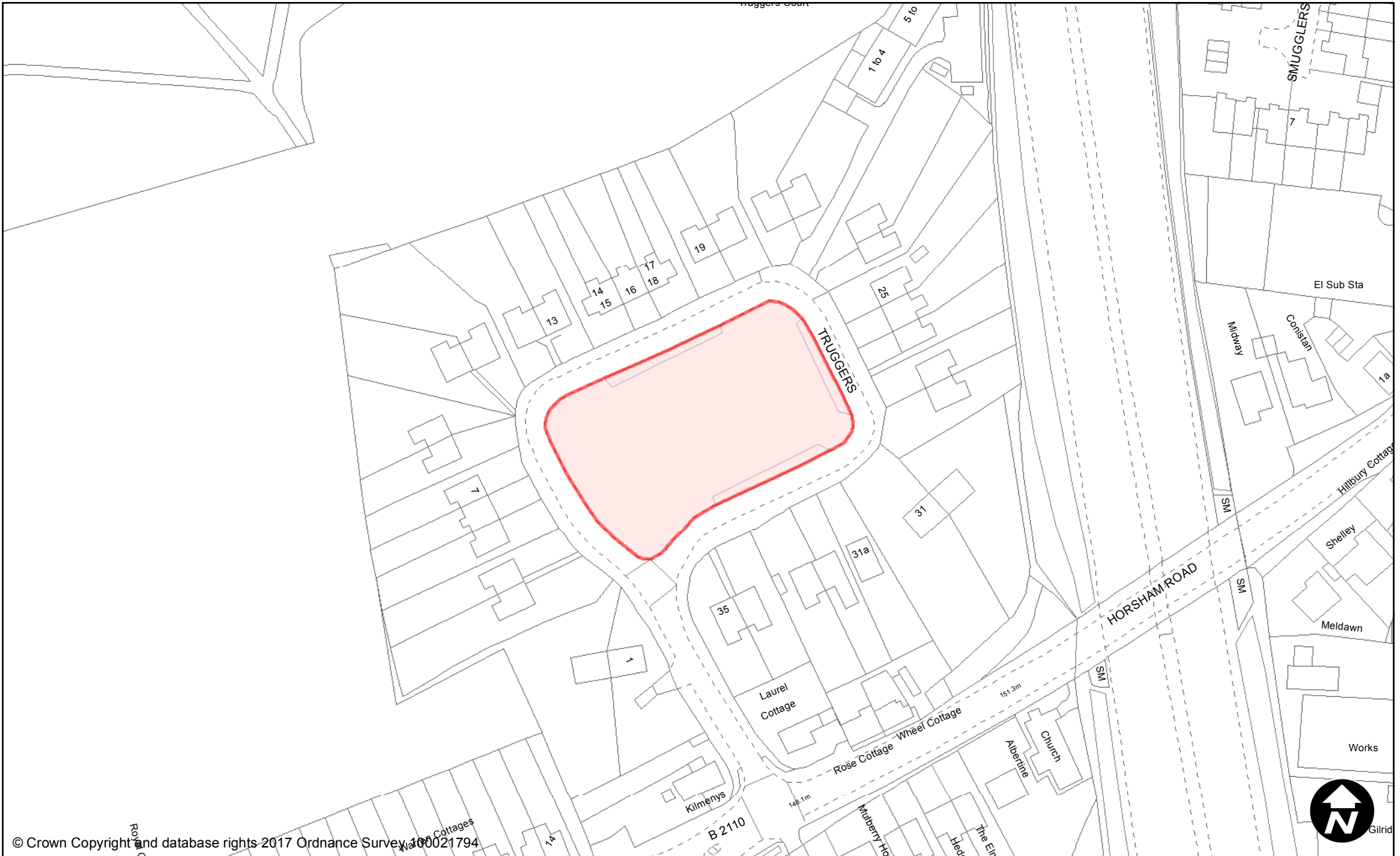
**PUBLIC SPACE
PROTECTION ORDER
(SCHEDULE 1)**

Order Type: Dog Fouling
Site Name: The Hemsleys
Site Reference: PSPO/269/FL

Town / Parish: Slaughtam

May 2017

Scale: 1:1,700



© Crown Copyright and database rights 2017 Ordnance Survey 100021794



**PUBLIC SPACE
PROTECTION ORDER
(SCHEDULE 1)**

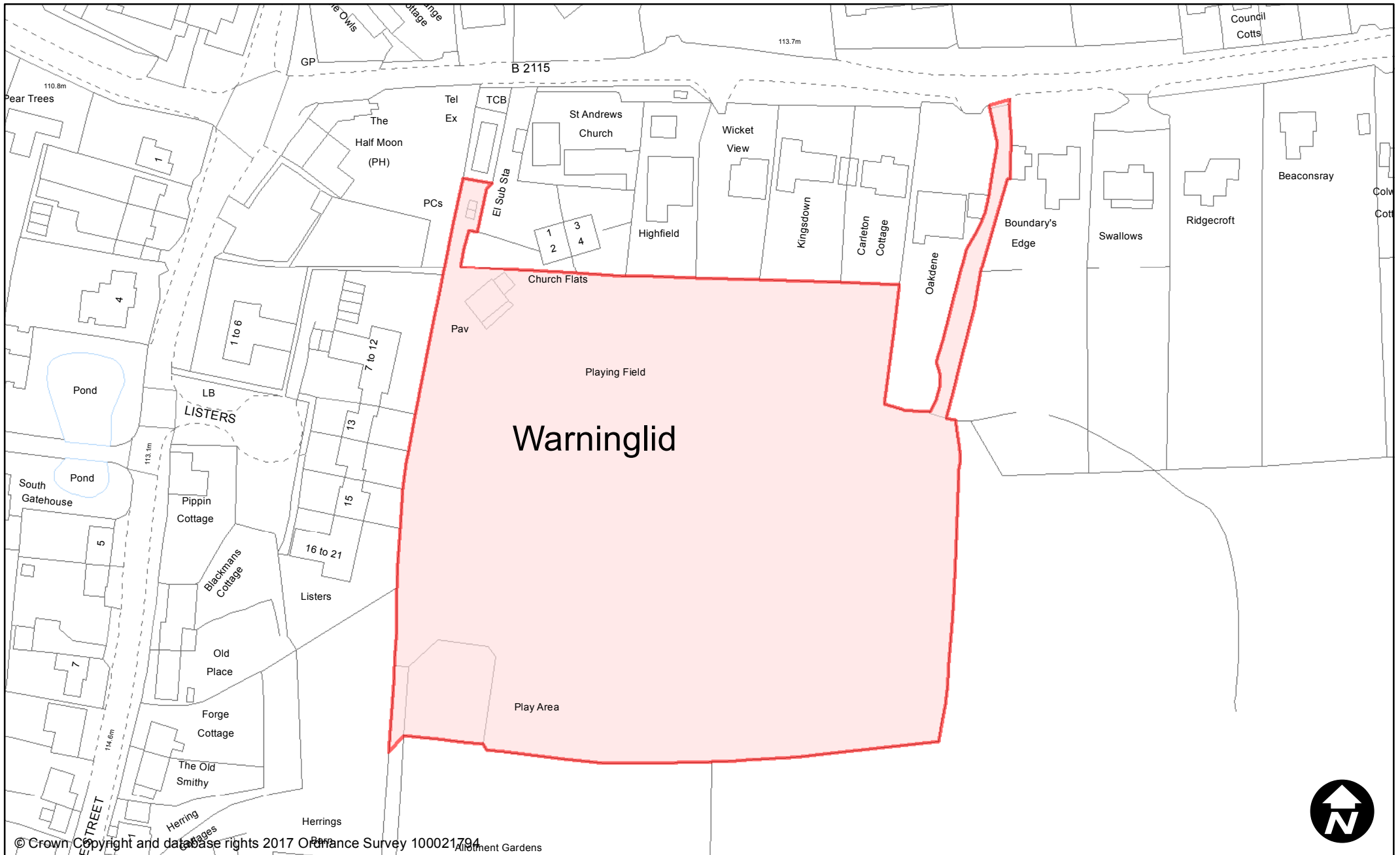
Order Type: Dog Fouling
Site Name: Truggers
Site Reference: PSPO/270/FL

Town / Parish: Slaugham



May 2017

Scale: 1:1,250



© Crown Copyright and database rights 2017 Ordnance Survey 100021794



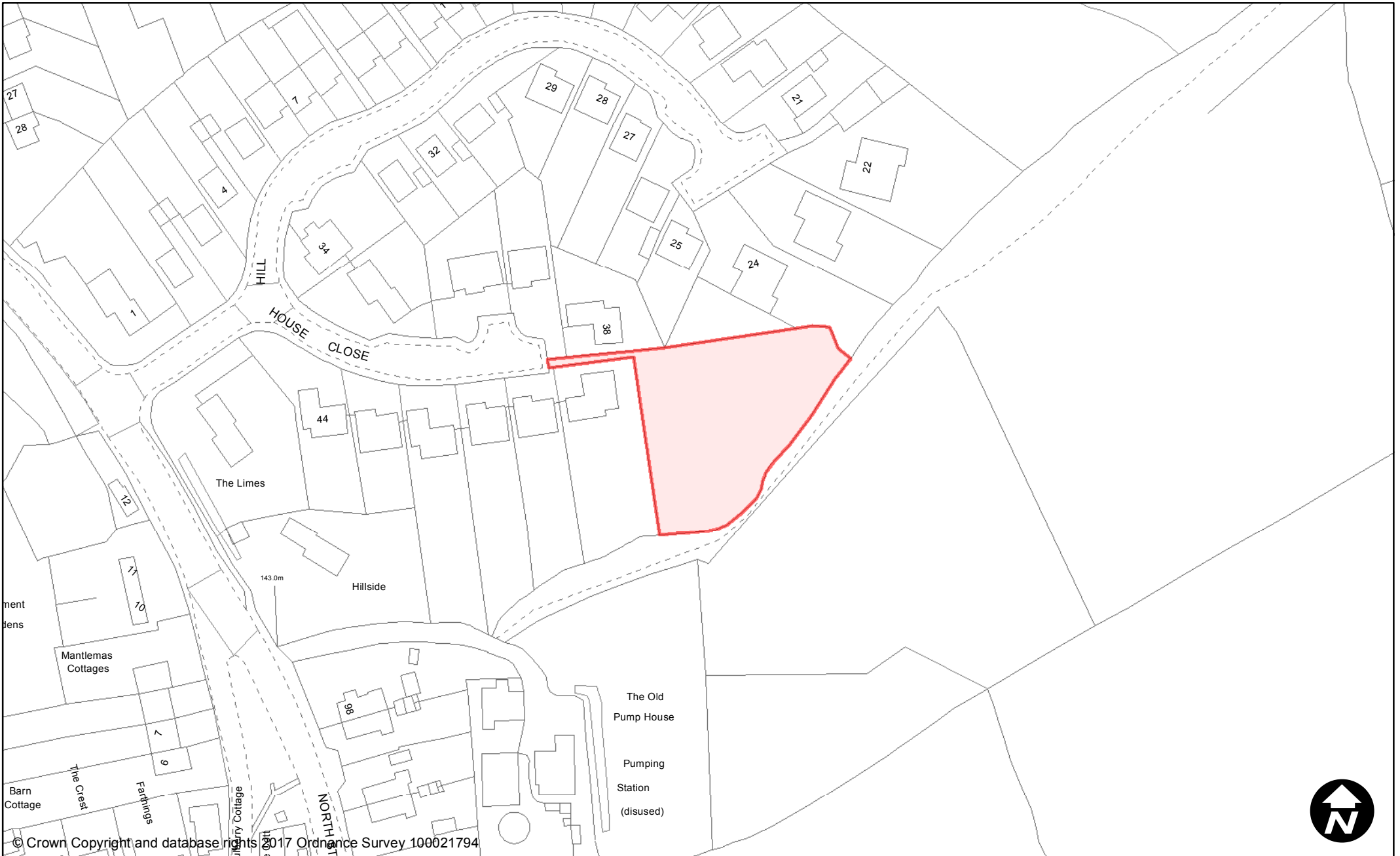
**PUBLIC SPACE
PROTECTION ORDER
(SCHEDULE 1)**

Order Type: Dog Fouling
Site Name: Warninglid Recreation Ground
Site Reference: PSPO/310/FL
Town / Parish: Slaugham



May 2017

Scale: 1:1,250



© Crown Copyright and database rights 2017 Ordnance Survey 100021794



**PUBLIC SPACE
PROTECTION ORDER
(SCHEDULE 1)**

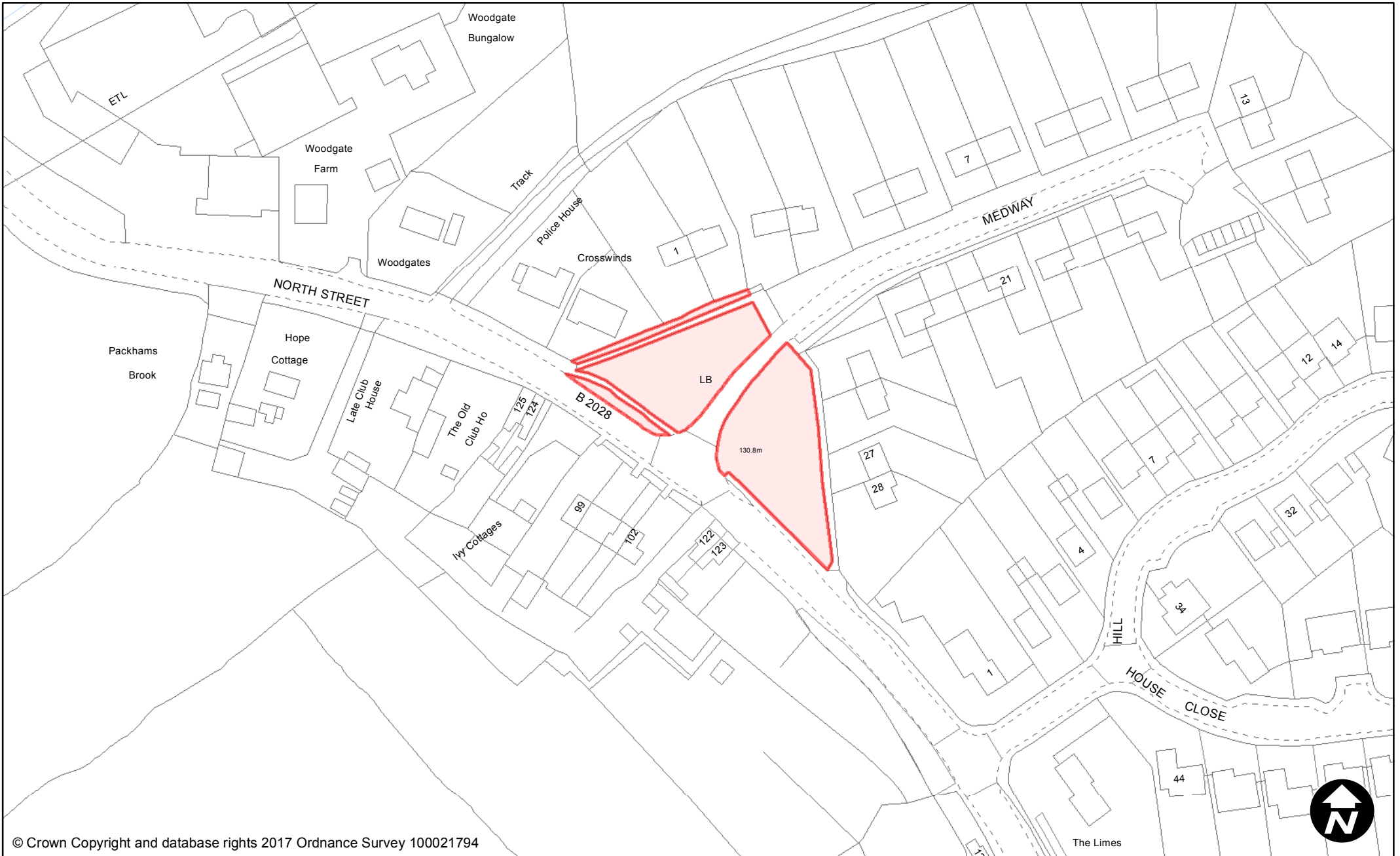
Order Type: Dog Fouling
Site Name: Hill House Open Space
Site Reference: PSPO/271/FL

Town / Parish: Turners Hill



May 2017

Scale: 1:1,250



© Crown Copyright and database rights 2017 Ordnance Survey 100021794



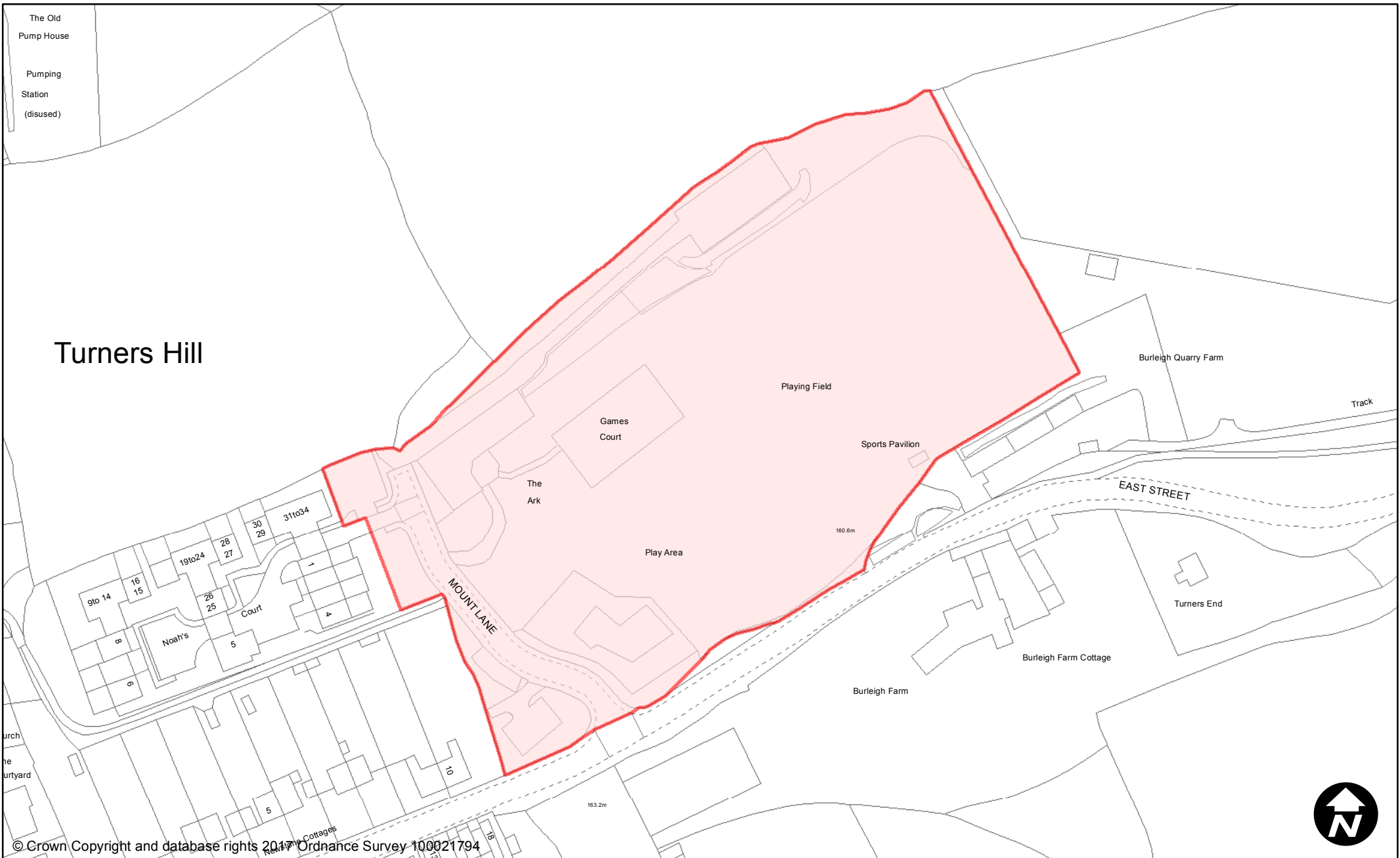
**PUBLIC SPACE
PROTECTION ORDER
(SCHEDULE 1)**

Order Type: Dog Fouling
Site Name: Medway
Site Reference: PSPO/272/FL

Town / Parish: Turners Hill

May 2017

Scale: 1:1,250



© Crown Copyright and database rights 2017 Ordnance Survey 100021794



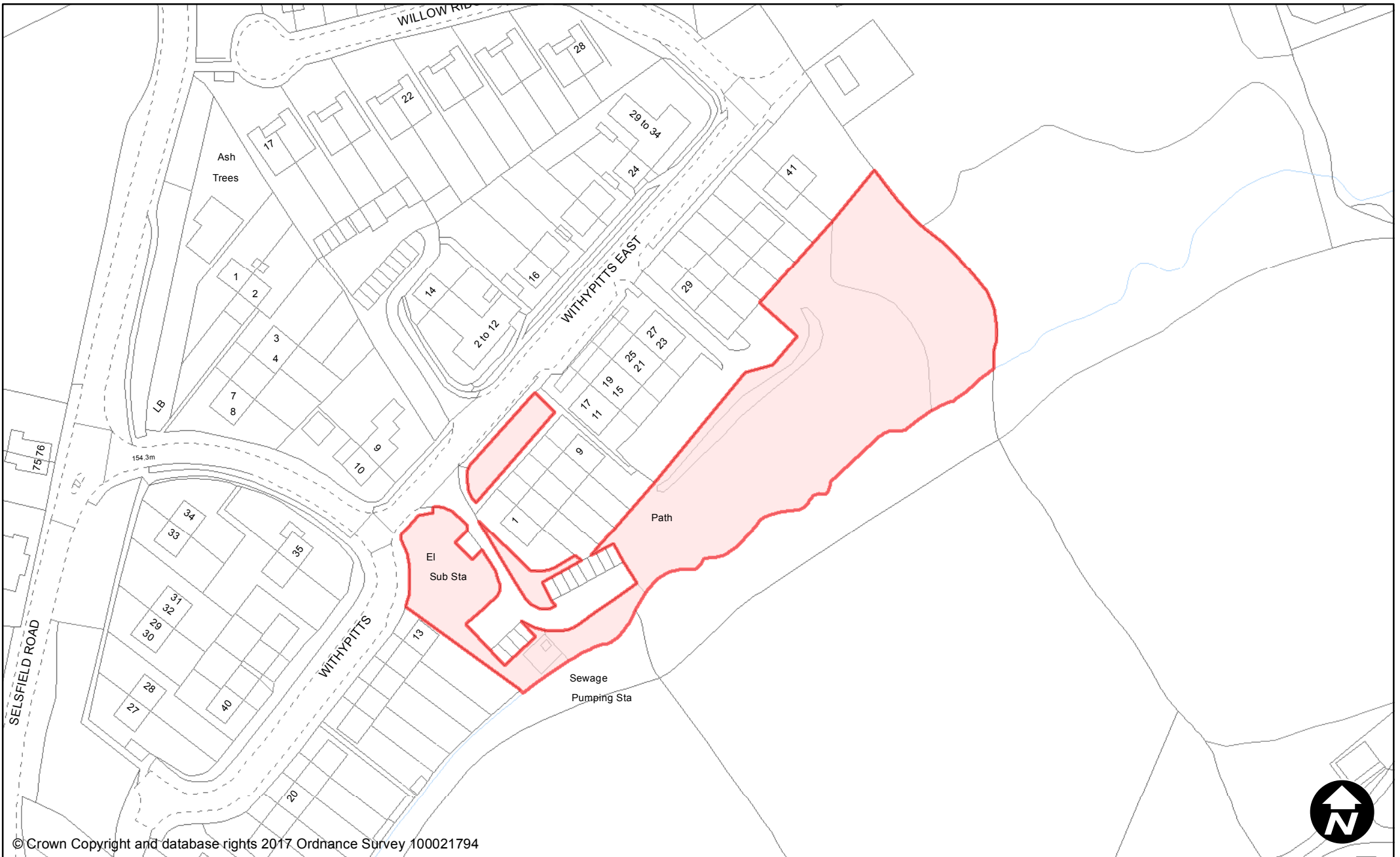
**PUBLIC SPACE
PROTECTION ORDER
(SCHEDULE 1)**

Order Type: Dog Fouling
Site Name: Turners Hill Recreation Ground
Site Reference: PSPO/311/FL
Town / Parish: Turners Hill



May 2017

Scale: 1:1,500



© Crown Copyright and database rights 2017 Ordnance Survey 100021794



**PUBLIC SPACE
PROTECTION ORDER
(SCHEDULE 1)**

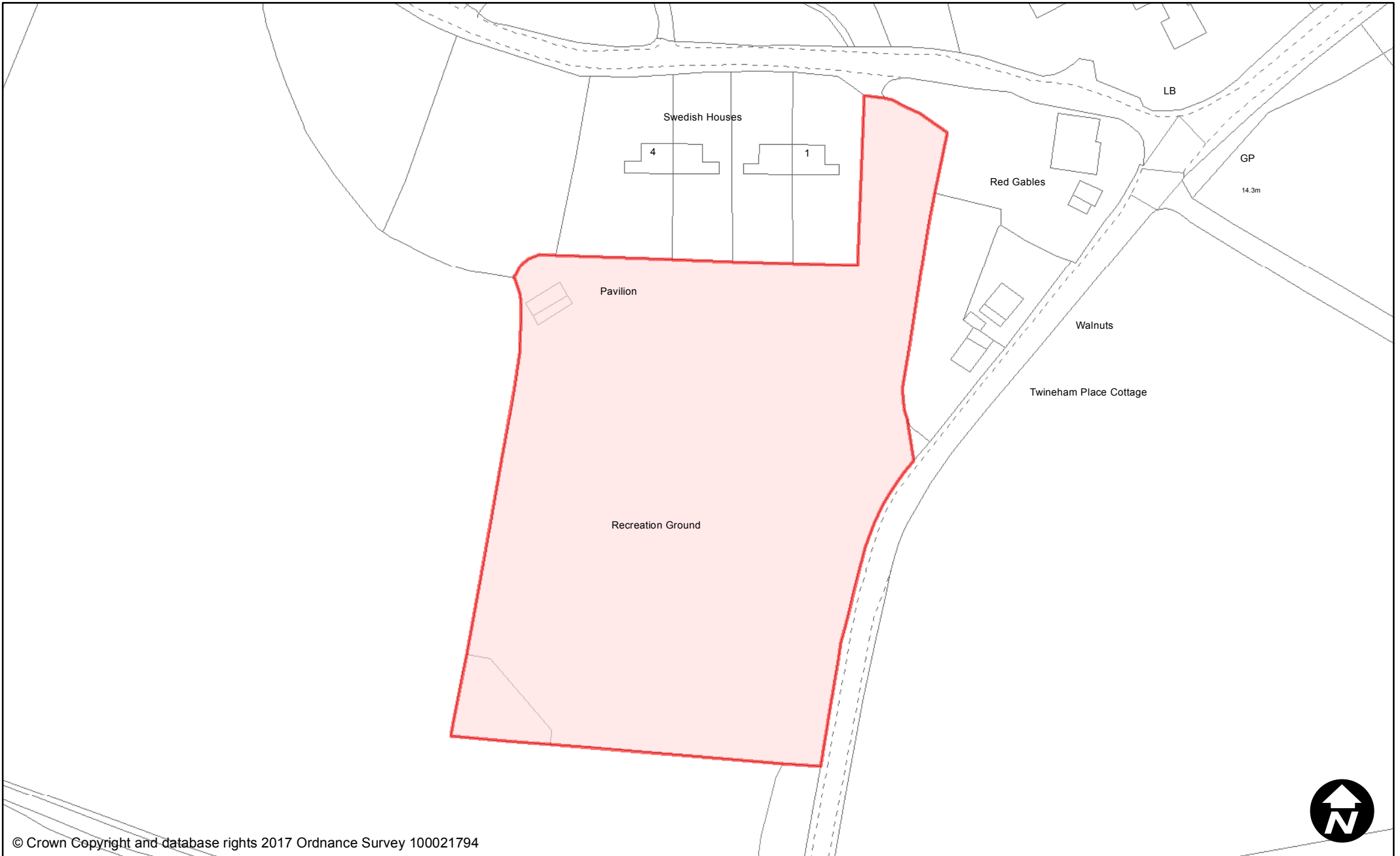
Order Type: Dog Fouling
Site Name: Withypitts Estate
Site Reference: PSPO/273/FL

Town / Parish: Turners Hill



May 2017

Scale: 1:1,250



© Crown Copyright and database rights 2017 Ordnance Survey 100021794



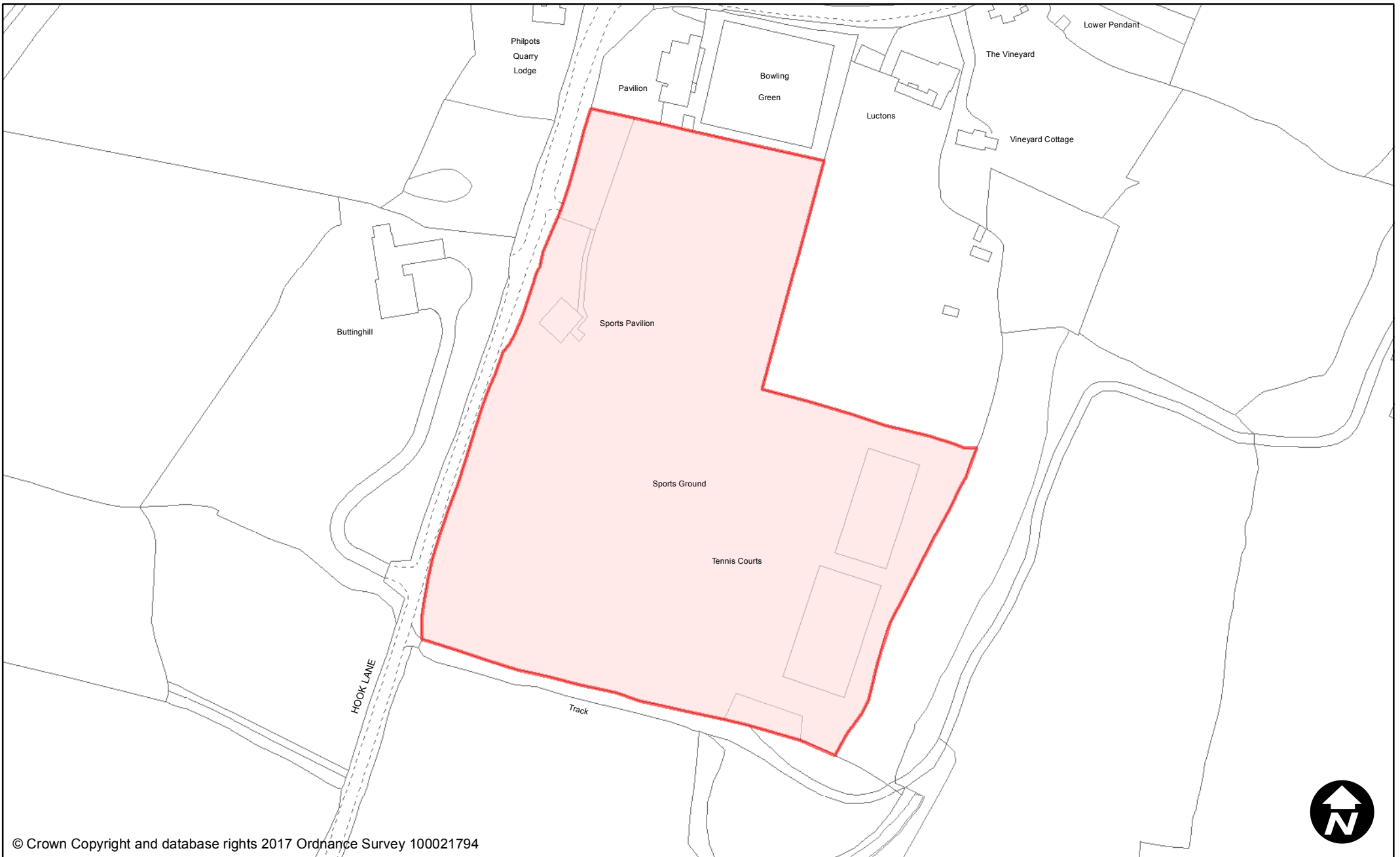
**PUBLIC SPACE
PROTECTION ORDER
(SCHEDULE 1)**

Order Type: Dog Fouling
Site Name: Twineham Recreation Ground
Site Reference: PSPO/312/FL
Town / Parish: Twineham



May 2017

Scale: 1:1,250



© Crown Copyright and database rights 2017 Ordnance Survey 100021794

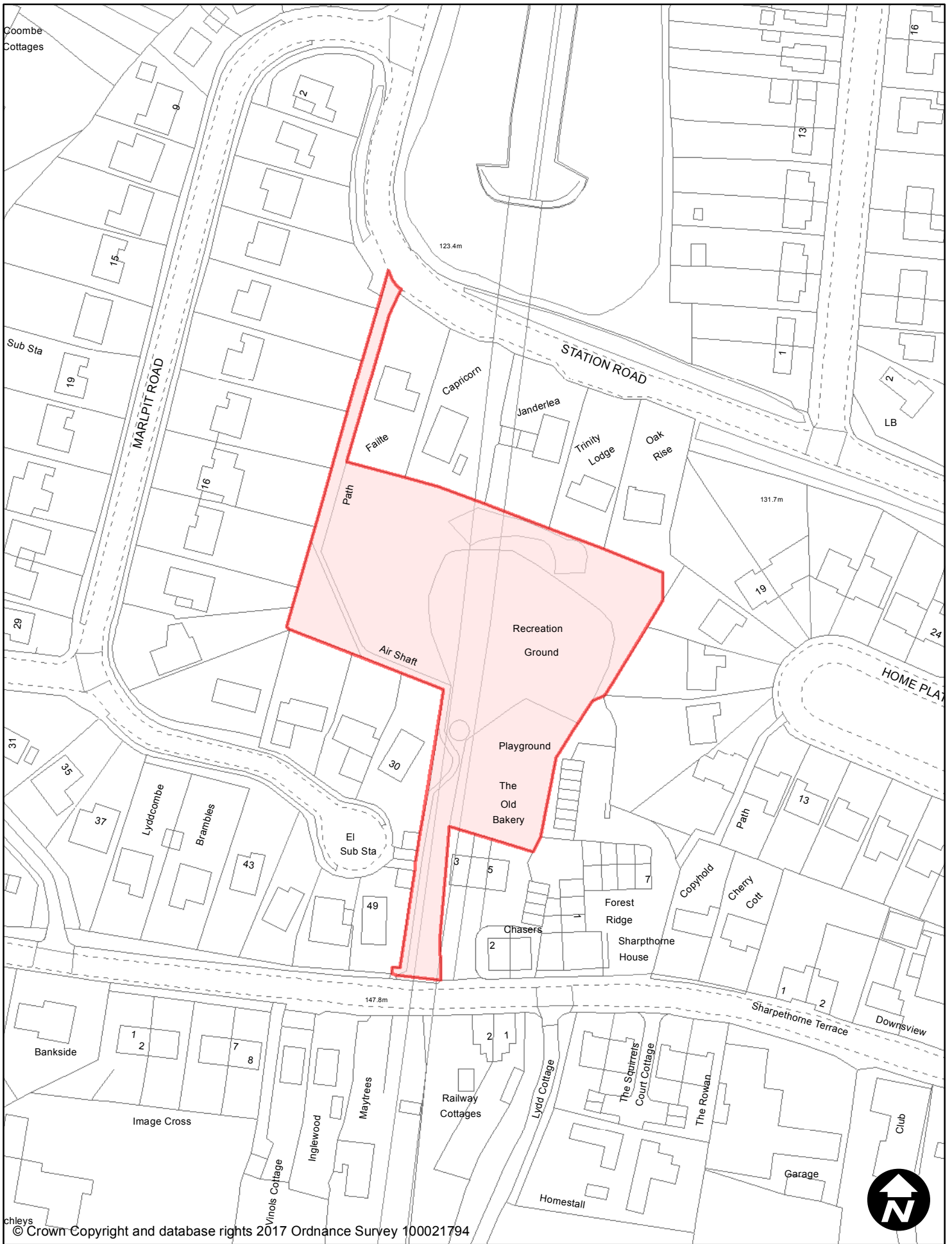


**PUBLIC SPACE
PROTECTION ORDER
(SCHEDULE 1)**

Order Type: Dog Fouling
Site Name: Hook Lane Recreation Ground
Site Reference: PSPO/313/FL
Town / Parish: West Hoathly

May 2017

Scale: 1:1,600



© Crown Copyright and database rights 2017 Ordnance Survey 100021794

PUBLIC SPACE PROTECTION ORDER (SCHEDULE 1)

May 2017



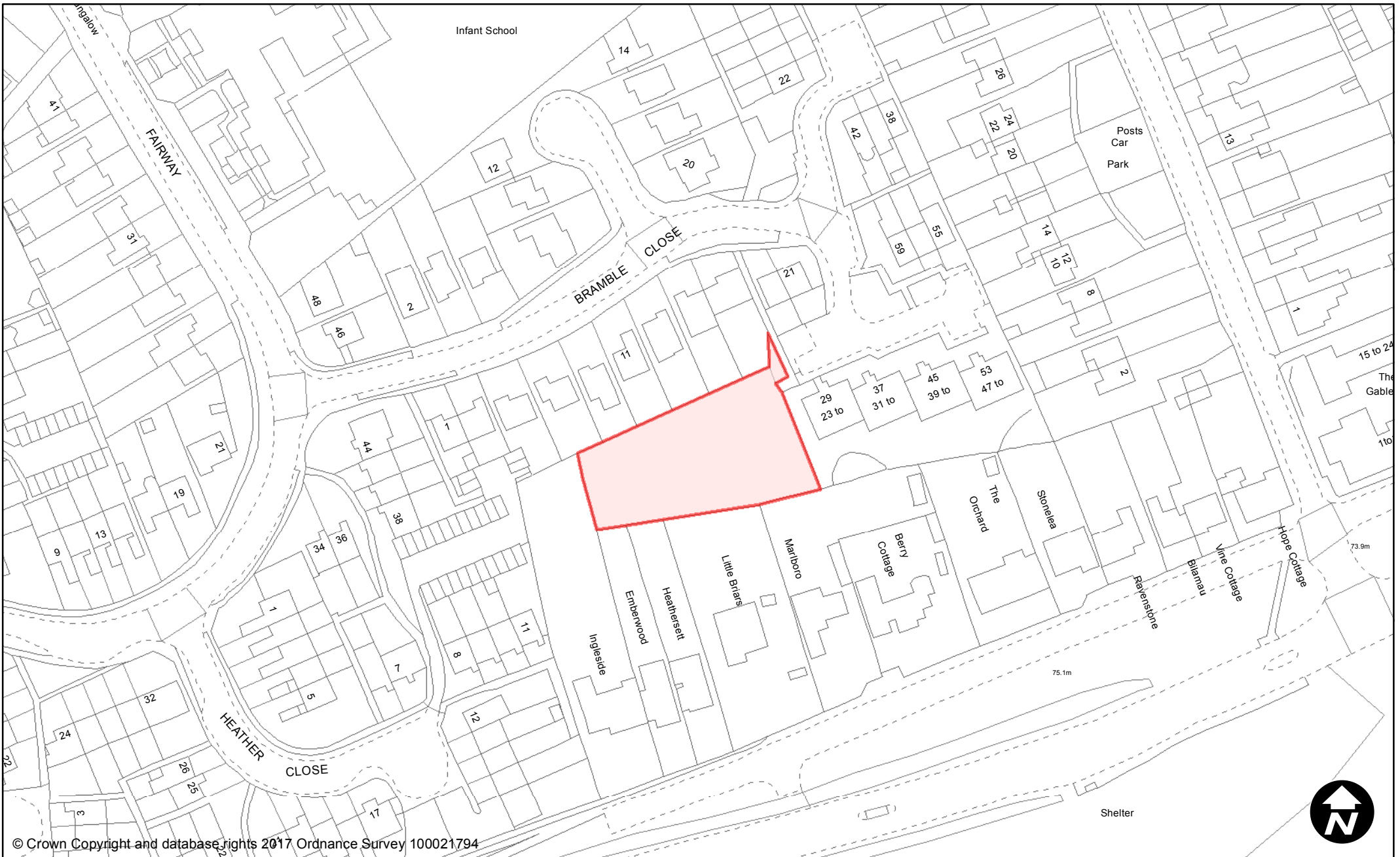
Order Type: Dog Fouling

Scale: 1:1,250

Site Name: Sharpthorne Recreation Ground

Site Reference: PSPO/274/FL

Town / Parish: West Hoathly



© Crown Copyright and database rights 2017 Ordnance Survey 100021794



**PUBLIC SPACE
PROTECTION ORDER
(SCHEDULE 1)**

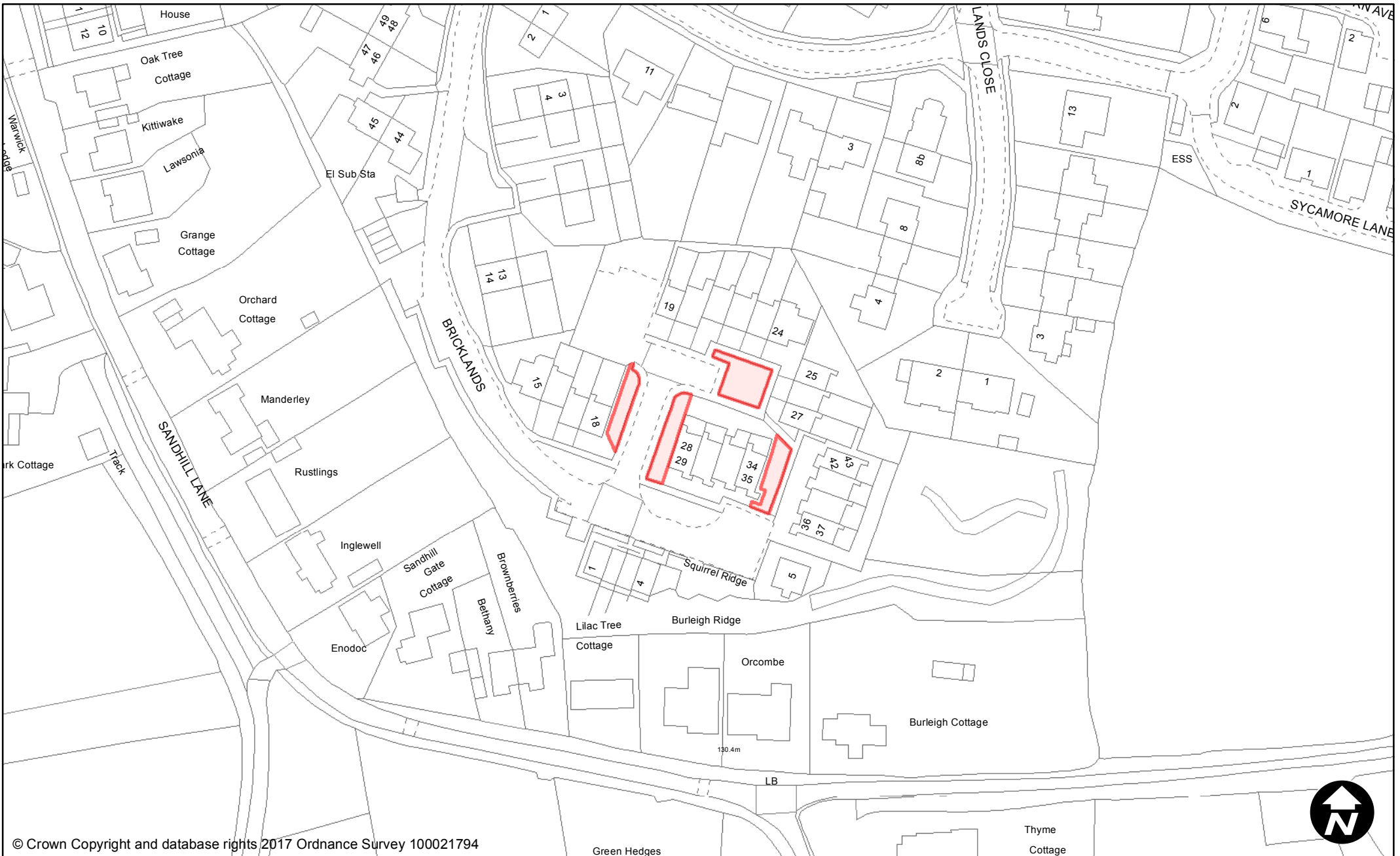
Order Type: Dog Fouling
Site Name: Bramble Close
Site Reference: PSPO/275/FL

Town / Parish: Worth



May 2017

Scale: 1:1,250



© Crown Copyright and database rights 2017 Ordnance Survey 100021794



**PUBLIC SPACE
PROTECTION ORDER
(SCHEDULE 1)**

Order Type: Dog Fouling
Site Name: Bricklands
Site Reference: PSPO/276/FL

Town / Parish: Worth

May 2017

Scale: 1:1,250



© Crown Copyright and database rights 2017 Ordnance Survey 100021794



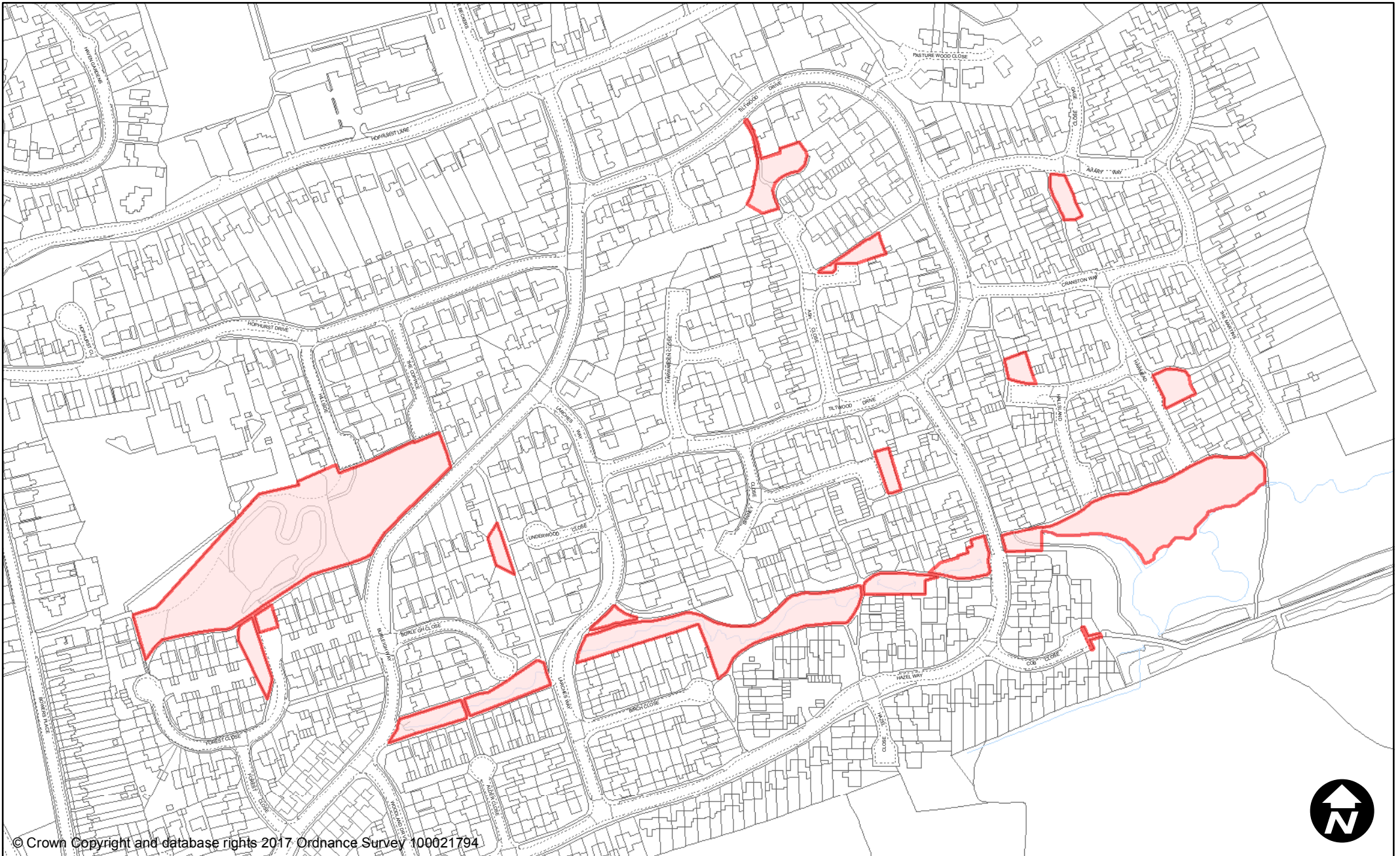
**PUBLIC SPACE
PROTECTION ORDER
(SCHEDULE 1)**

Order Type: Dog Fouling
Site Name: Brookview
Site Reference: PSPO/277/FL

Town / Parish: Worth

May 2017

Scale: 1:1,250



© Crown Copyright and database rights 2017 Ordnance Survey 100021794



**PUBLIC SPACE
PROTECTION ORDER
(SCHEDULE 1)**

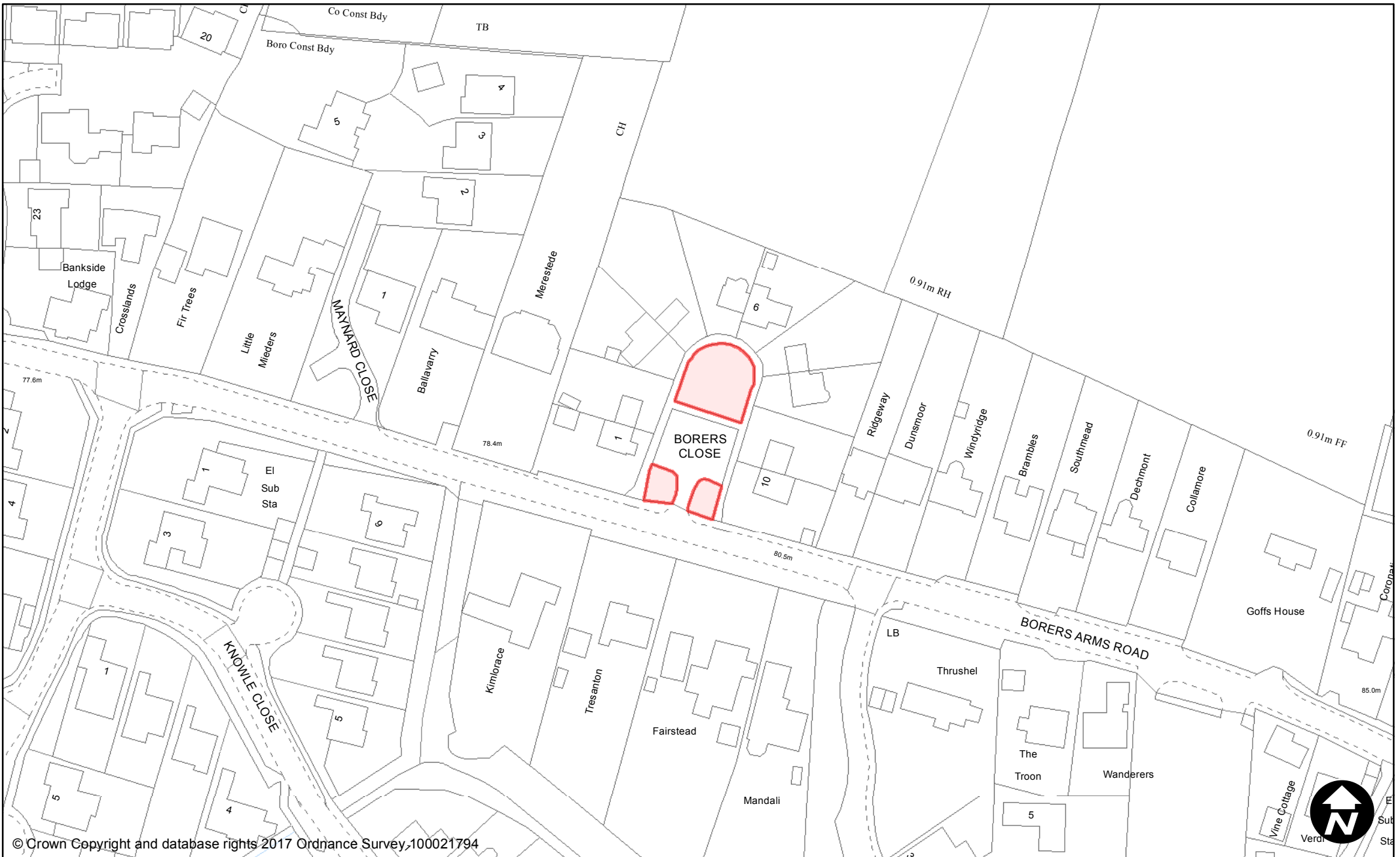
Order Type: Dog Fouling
Site Name: Burleigh Wood Estate
Site Reference: PSPO/278/FL

Town / Parish: Worth



May 2017

Scale: 1:3,400



© Crown Copyright and database rights 2017 Ordnance Survey, 100021794



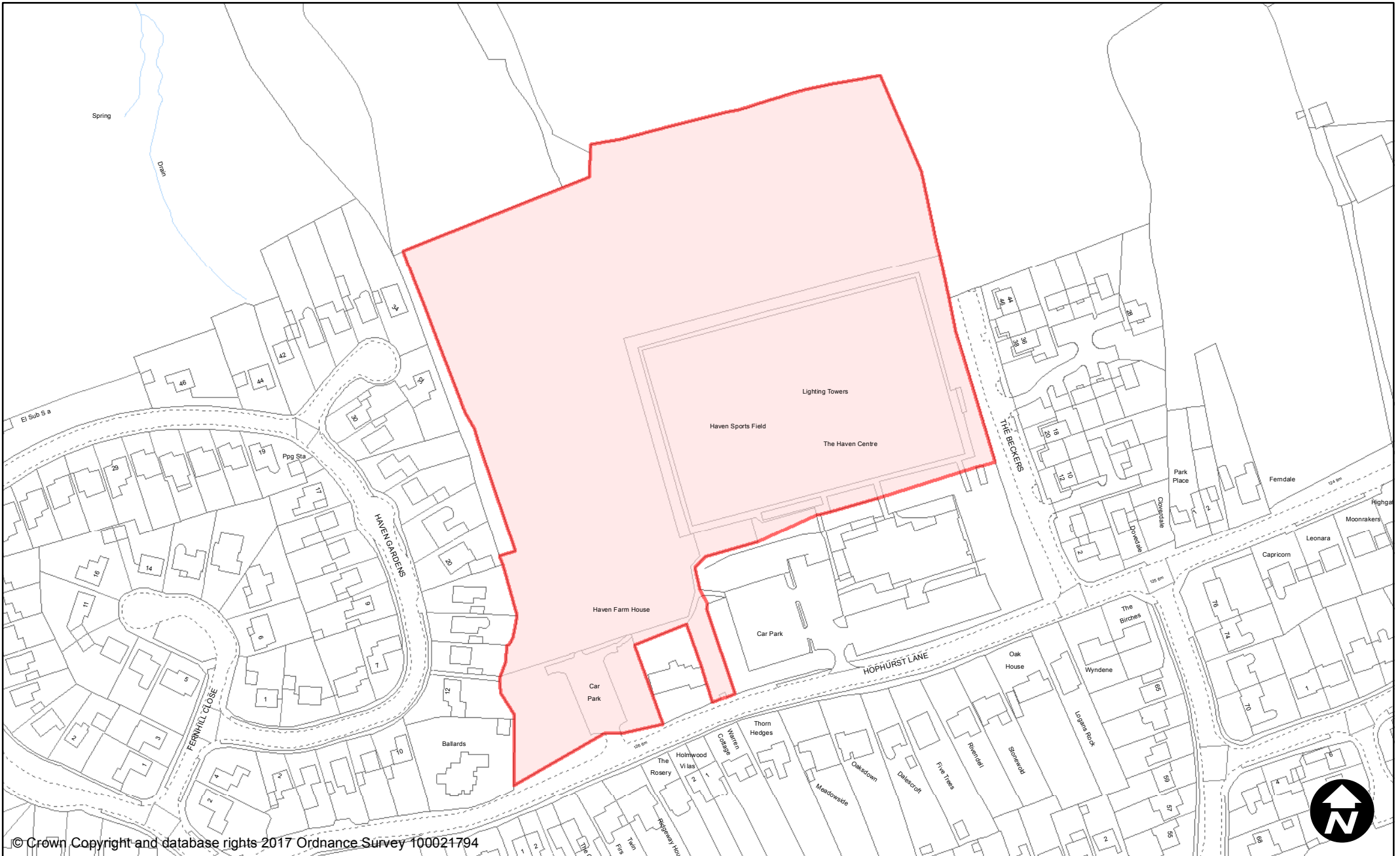
**PUBLIC SPACE
PROTECTION ORDER
(SCHEDULE 1)**

Order Type: Dog Fouling
Site Name: Copthorne Bank
Site Reference: PSPO/279/FL

Town / Parish: Worth

May 2017

Scale: 1:1,250



© Crown Copyright and database rights 2017 Ordnance Survey 100021794



**PUBLIC SPACE
PROTECTION ORDER
(SCHEDULE 1)**

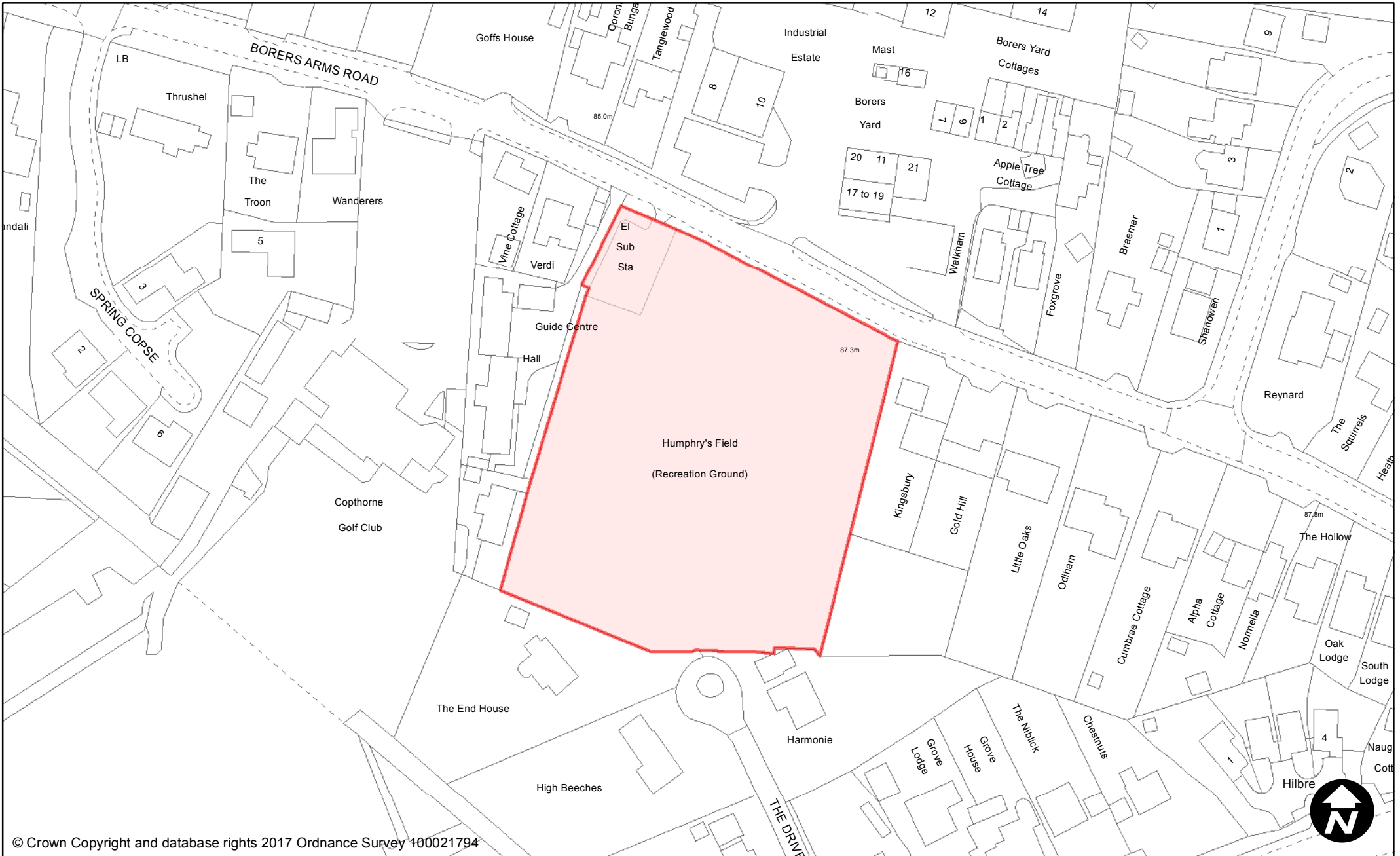
Order Type: Dog Fouling
Site Name: Haven Sports Field
Site Reference: PSPO/315/FL

Town / Parish: Worth



May 2017

Scale: 1:2,000



© Crown Copyright and database rights 2017 Ordnance Survey 100021794



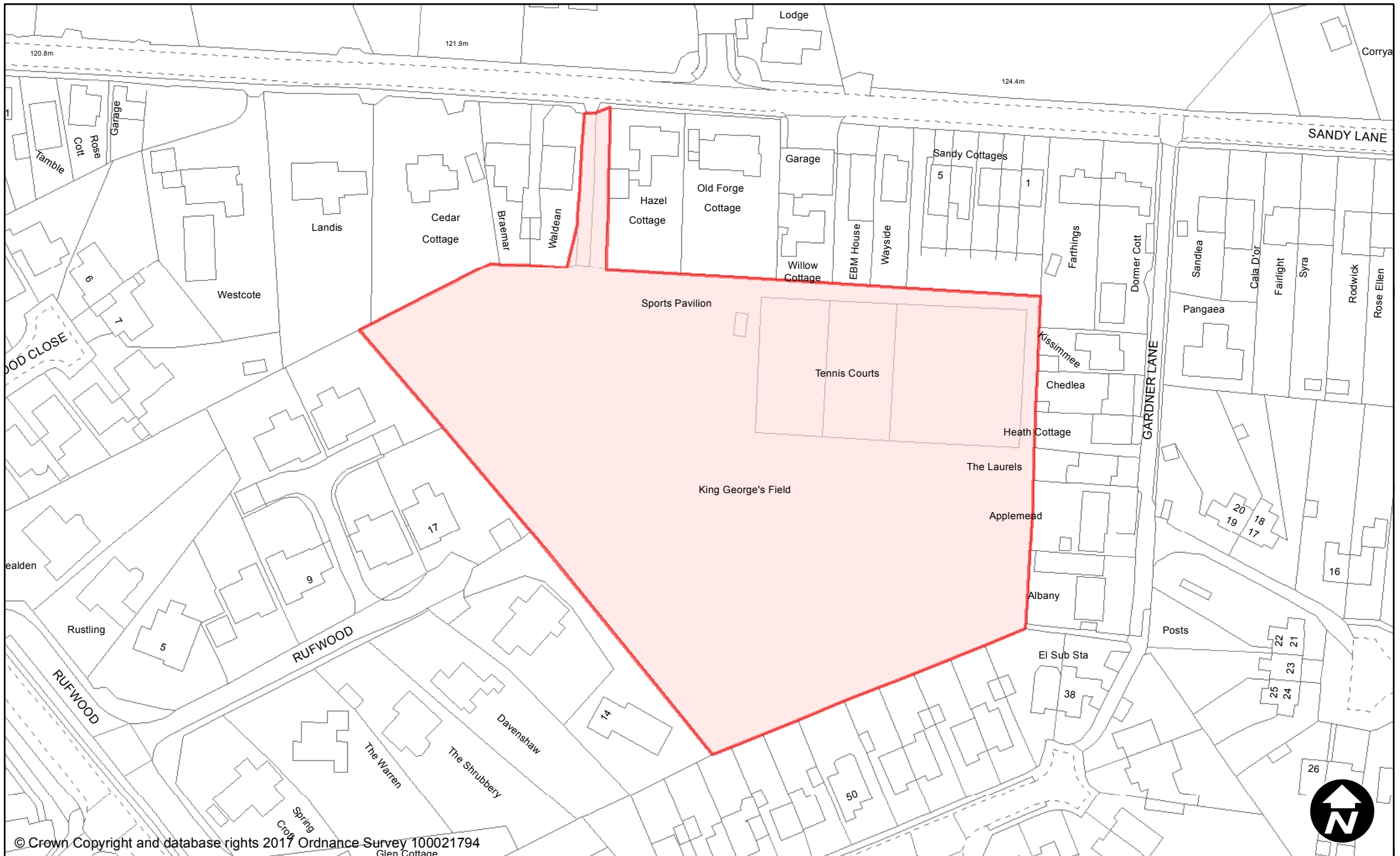
**PUBLIC SPACE
PROTECTION ORDER
(SCHEDULE 1)**

Order Type: Dog Fouling
Site Name: Humphrey's Field
Site Reference: PSPO/314/FL

Town / Parish: Worth

May 2017

Scale: 1:1,250



© Crown Copyright and database rights 2017 Ordnance Survey 100021794
 Glen Cottage



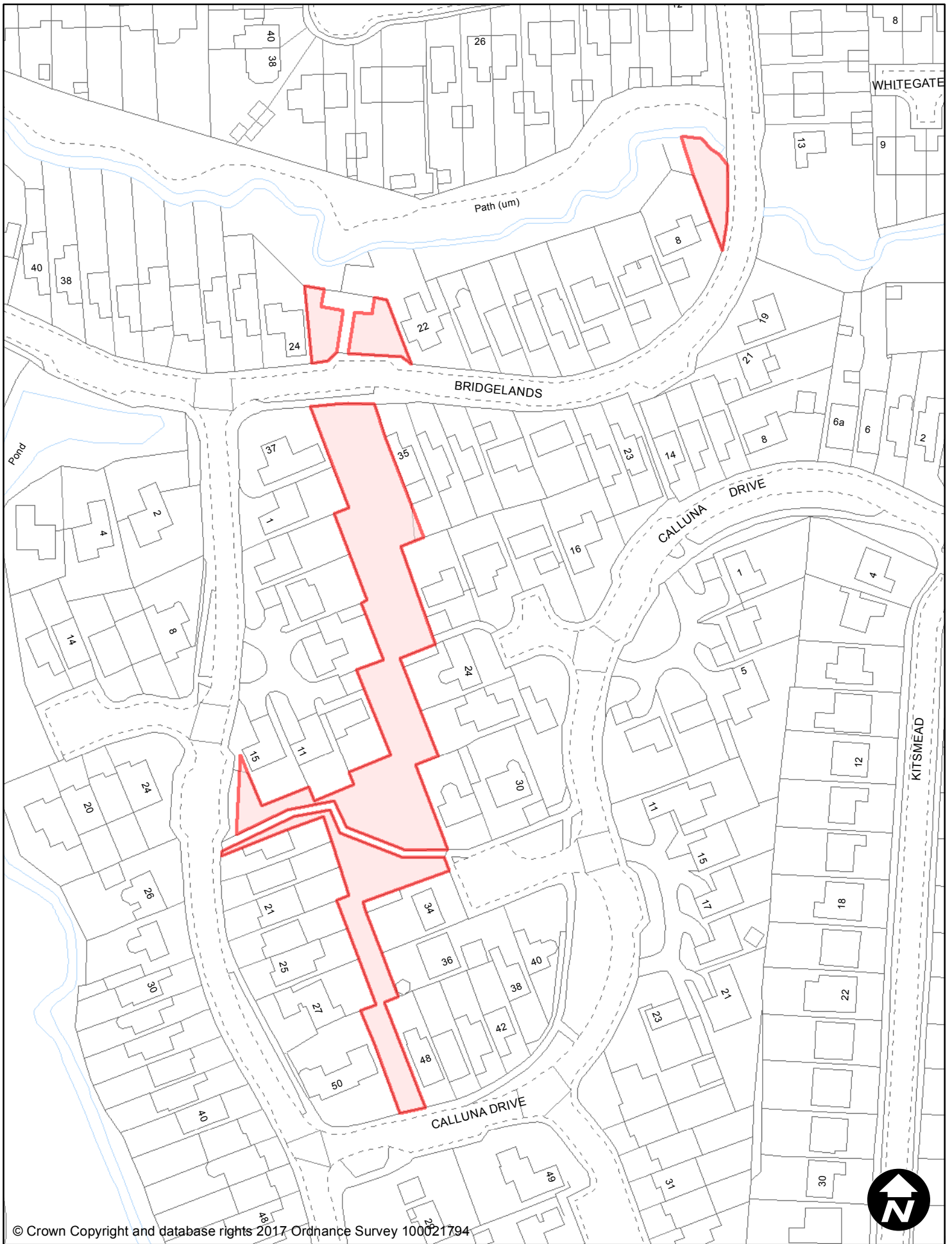
**PUBLIC SPACE
 PROTECTION ORDER
 (SCHEDULE 1)**

Order Type: Dog Fouling
Site Name: King George V Field
Site Reference: PSPO/316/FL

Town / Parish: Worth

May 2017

Scale: 1:1,250



© Crown Copyright and database rights 2017 Ordnance Survey 100021794

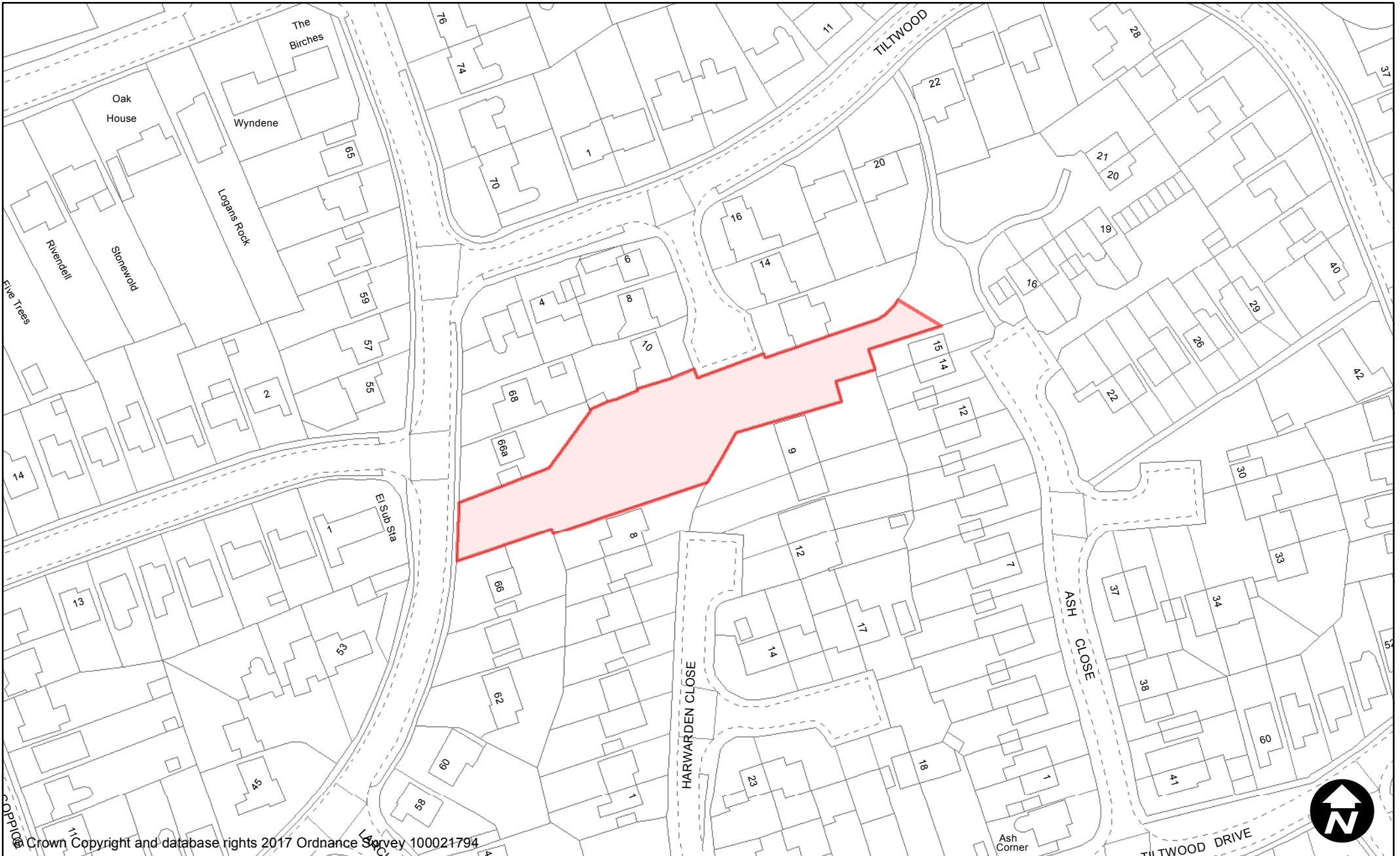
PUBLIC SPACE PROTECTION ORDER (SCHEDULE 1)

May 2017



Order Type: Dog Fouling
 Site Name: Kitsbridge Farm / Erica Way
 Site Reference: PSPO/280/FL Town / Parish: Worth

Scale: 1:1,250



© Crown Copyright and database rights 2017 Ordnance Survey 100021794



**PUBLIC SPACE
PROTECTION ORDER
(SCHEDULE 1)**

Order Type: Dog Fouling
Site Name: Spinney Close
Site Reference: PSPO/281/FL

Town / Parish: Worth



May 2017

Scale: 1:1,250



PUBLIC SPACE PROTECTION ORDER (SCHEDULE 1)

Order Type: Dog Fouling
 Site Name: Westway Woodland
 Site Reference: PSPO/033/FL Town / Parish: Worth

May 2017

Scale: 1:1,250