

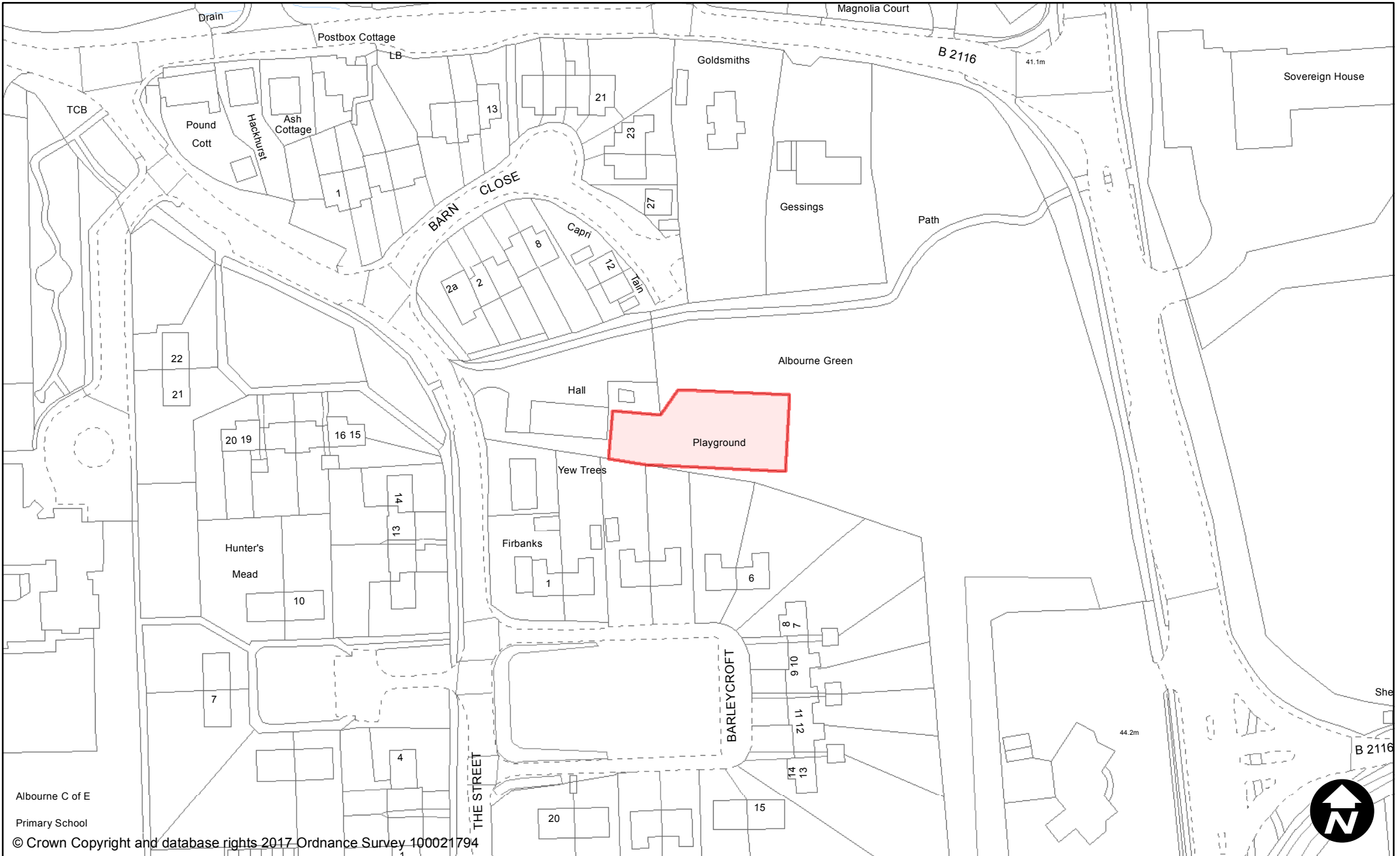
PUBLIC SPACES PROTECTION ORDER 2017

Supporting Maps

SCHEDULE 2

Dog Exclusion

Maps are arranged in parish name order and sorted by site name within each parish



Albourne C of E
 Primary School
 © Crown Copyright and database rights 2017 Ordnance Survey 100021794

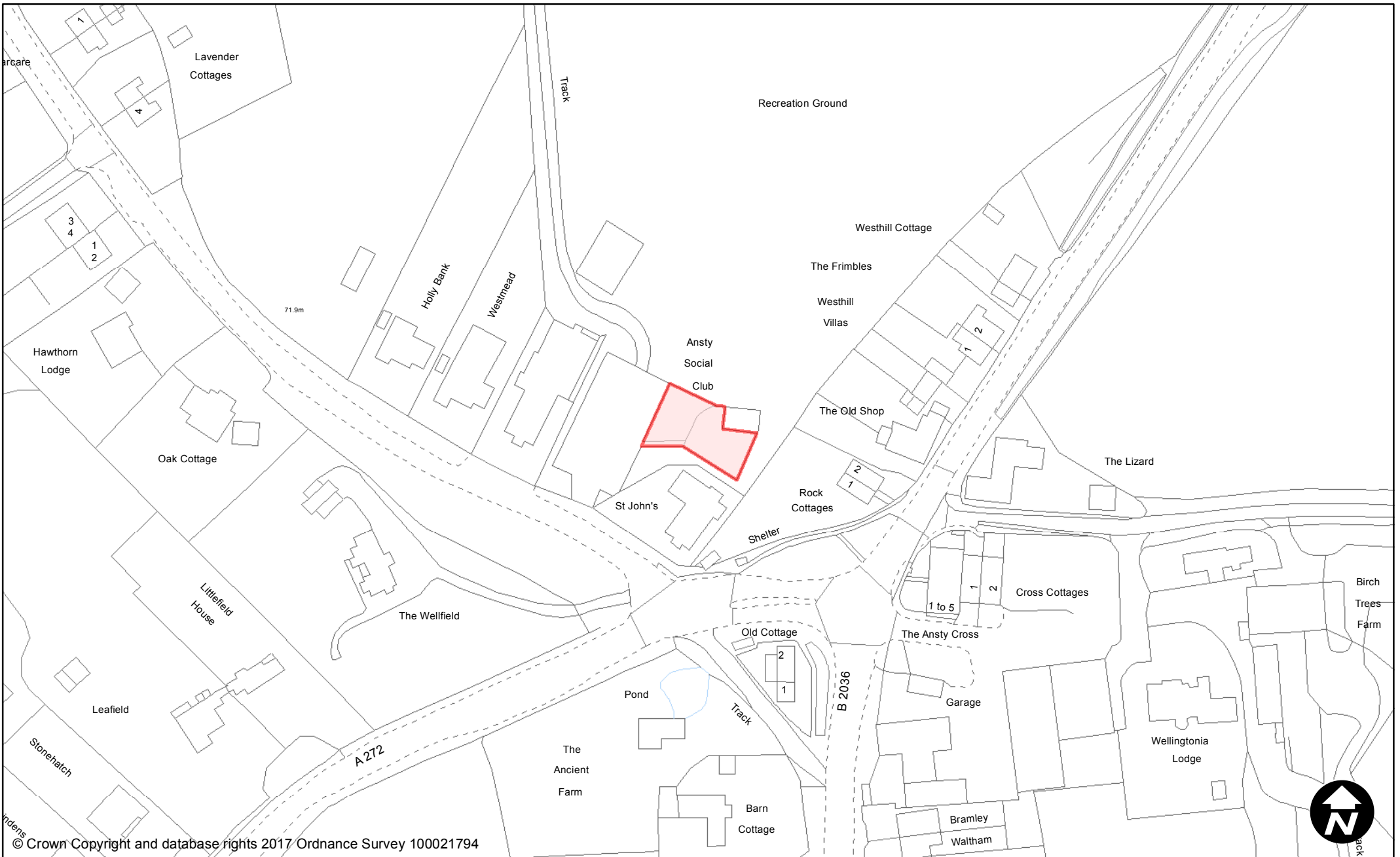


**PUBLIC SPACE
 PROTECTION ORDER
 (SCHEDULE 2)**

Order Type: Dog Exclusion
Site Name: Albourne Recreation Ground
Site Reference: PSPO/036/DX
Town / Parish: Albourne

May 2017

Scale: 1:1,250



© Crown Copyright and database rights 2017 Ordnance Survey 100021794



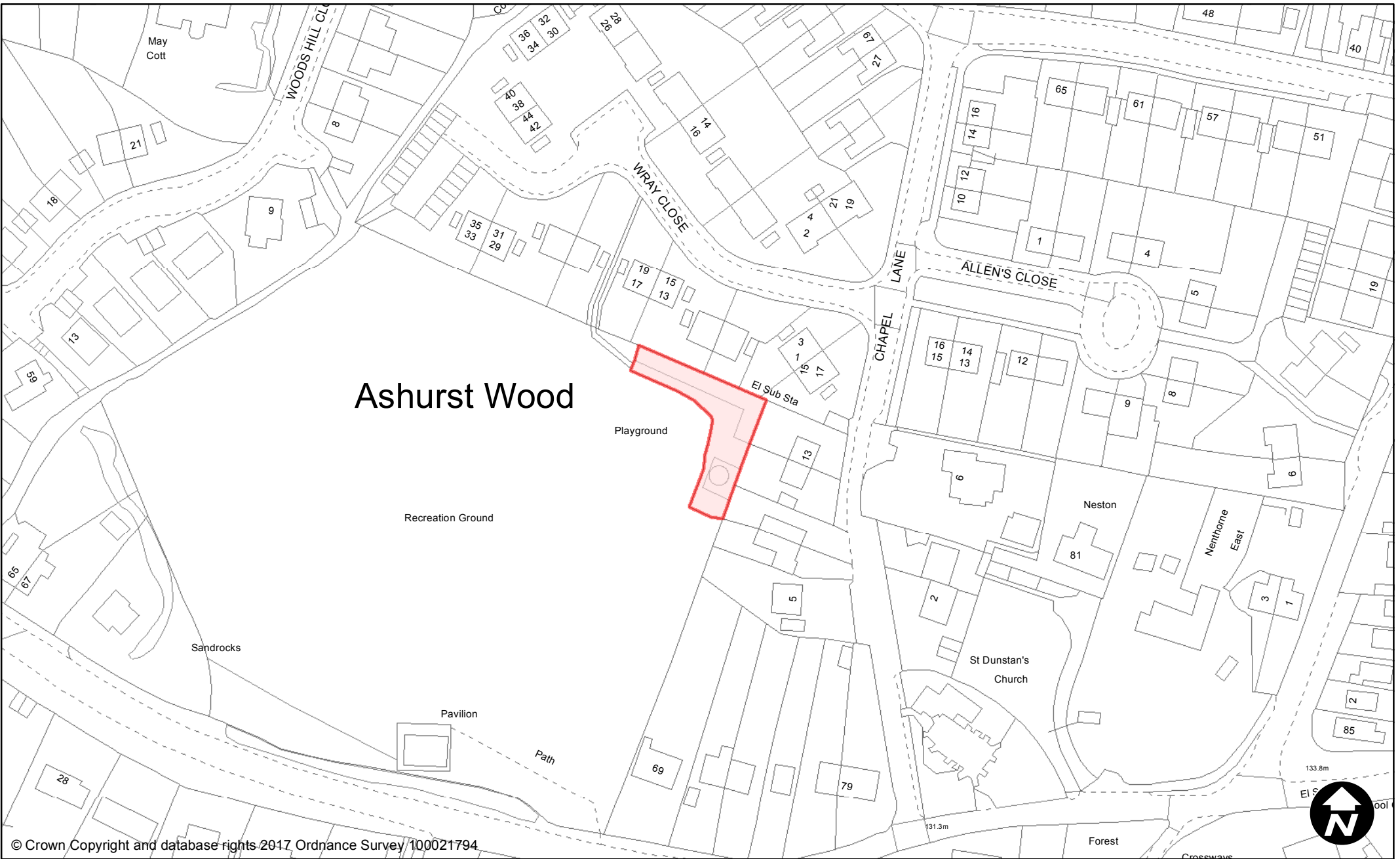
**PUBLIC SPACE
PROTECTION ORDER
(SCHEDULE 2)**

Order Type: Dog Exclusion
Site Name: Ansty Recreation Ground
Site Reference: PSPO/282/DX

Town / Parish: Ansty & Staplefield

May 2017

Scale: 1:1,250

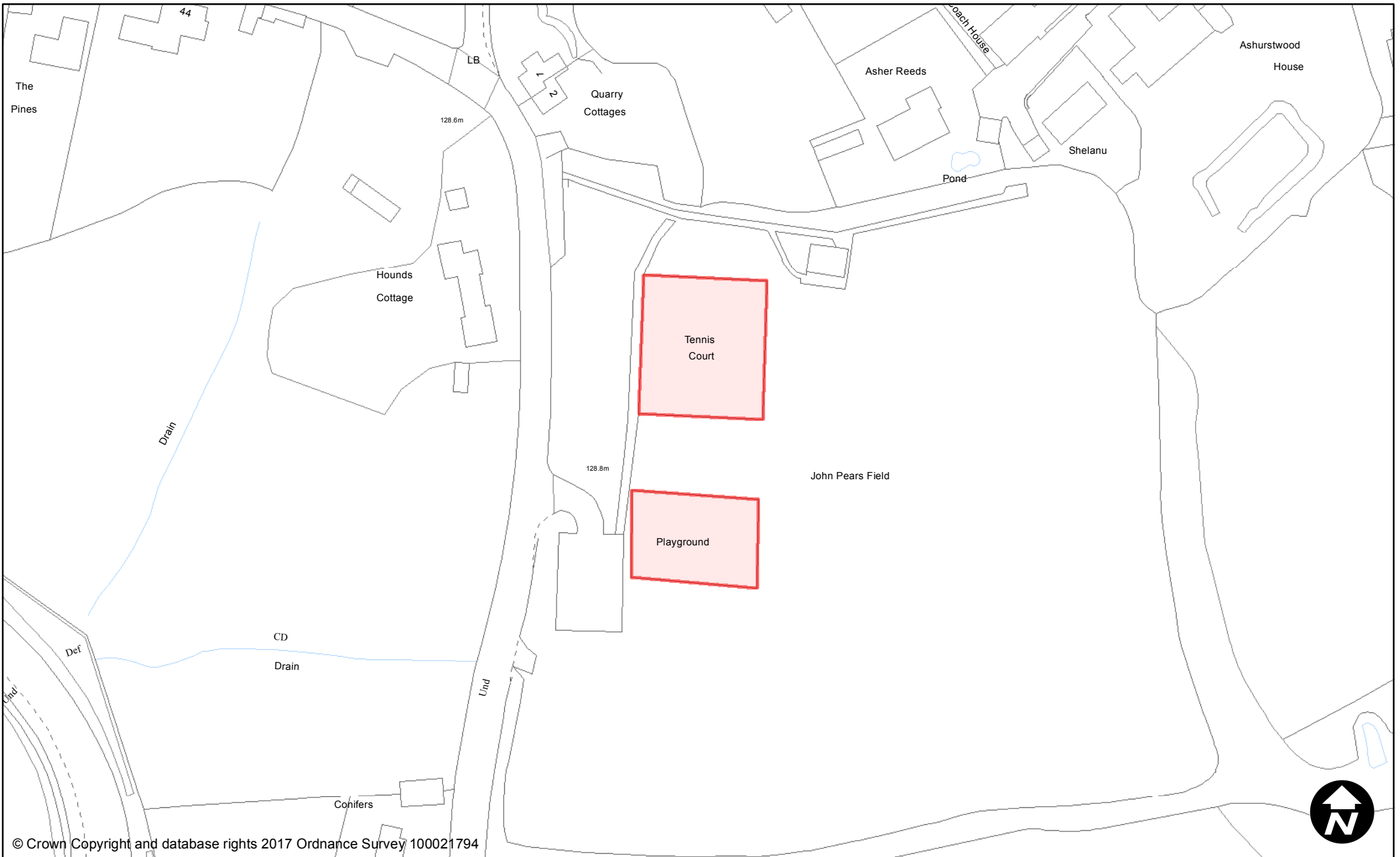


**PUBLIC SPACE
PROTECTION ORDER
(SCHEDULE 2)**

Order Type: Dog Exclusion
Site Name: Ashurst Wood Recreation Ground
Site Reference: PSPO/283/DX
Town / Parish: Ashurst Wood

May 2017

Scale: 1:1,250



© Crown Copyright and database rights 2017 Ordnance Survey 100021794



**PUBLIC SPACE
PROTECTION ORDER
(SCHEDULE 2)**

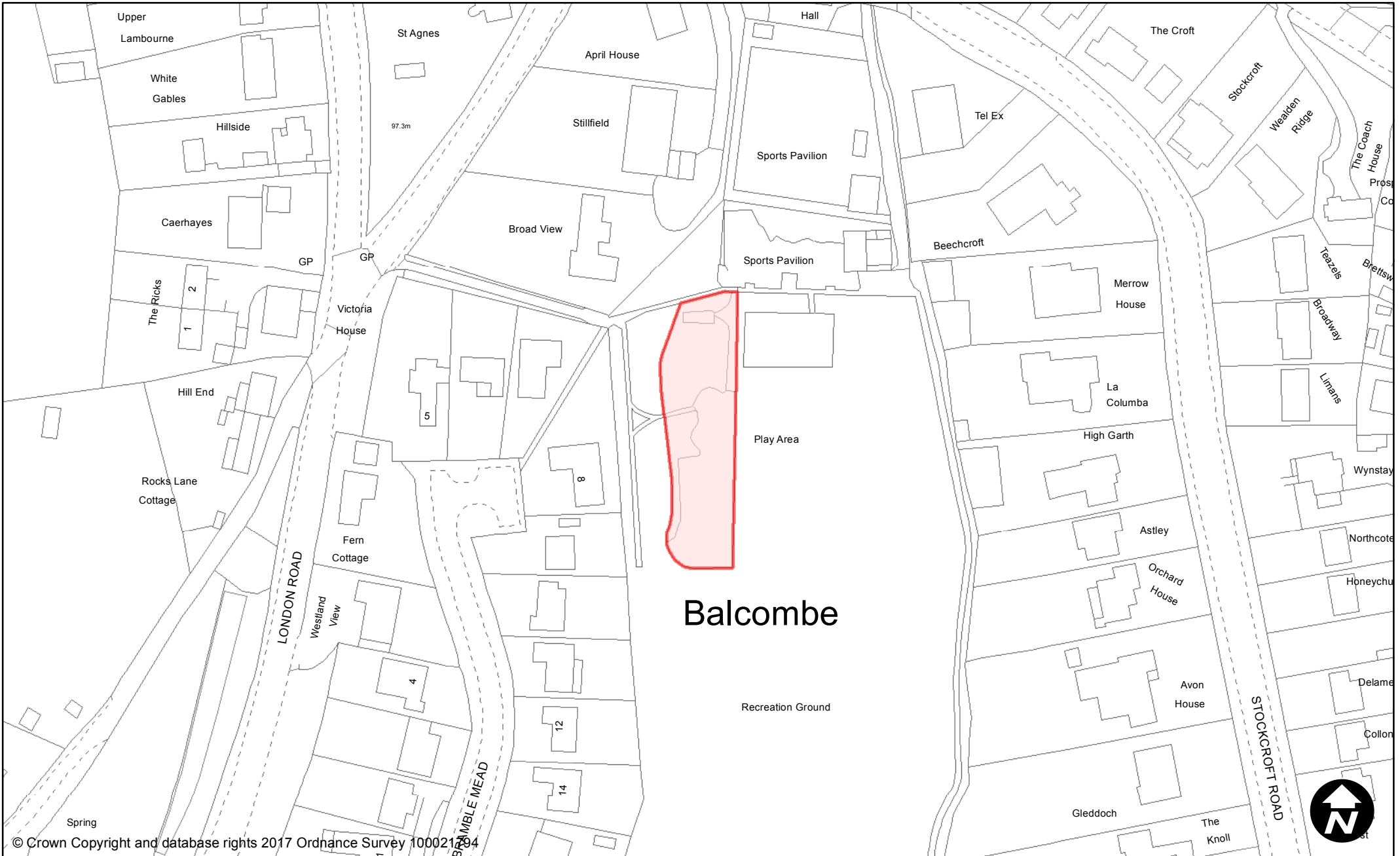
Order Type: Dog Exclusion
Site Name: John Pears Field
Site Reference: PSPO/001/DX

Town / Parish: Ashurst Wood



May 2017

Scale: 1:1,250



© Crown Copyright and database rights 2017 Ordnance Survey 100021204

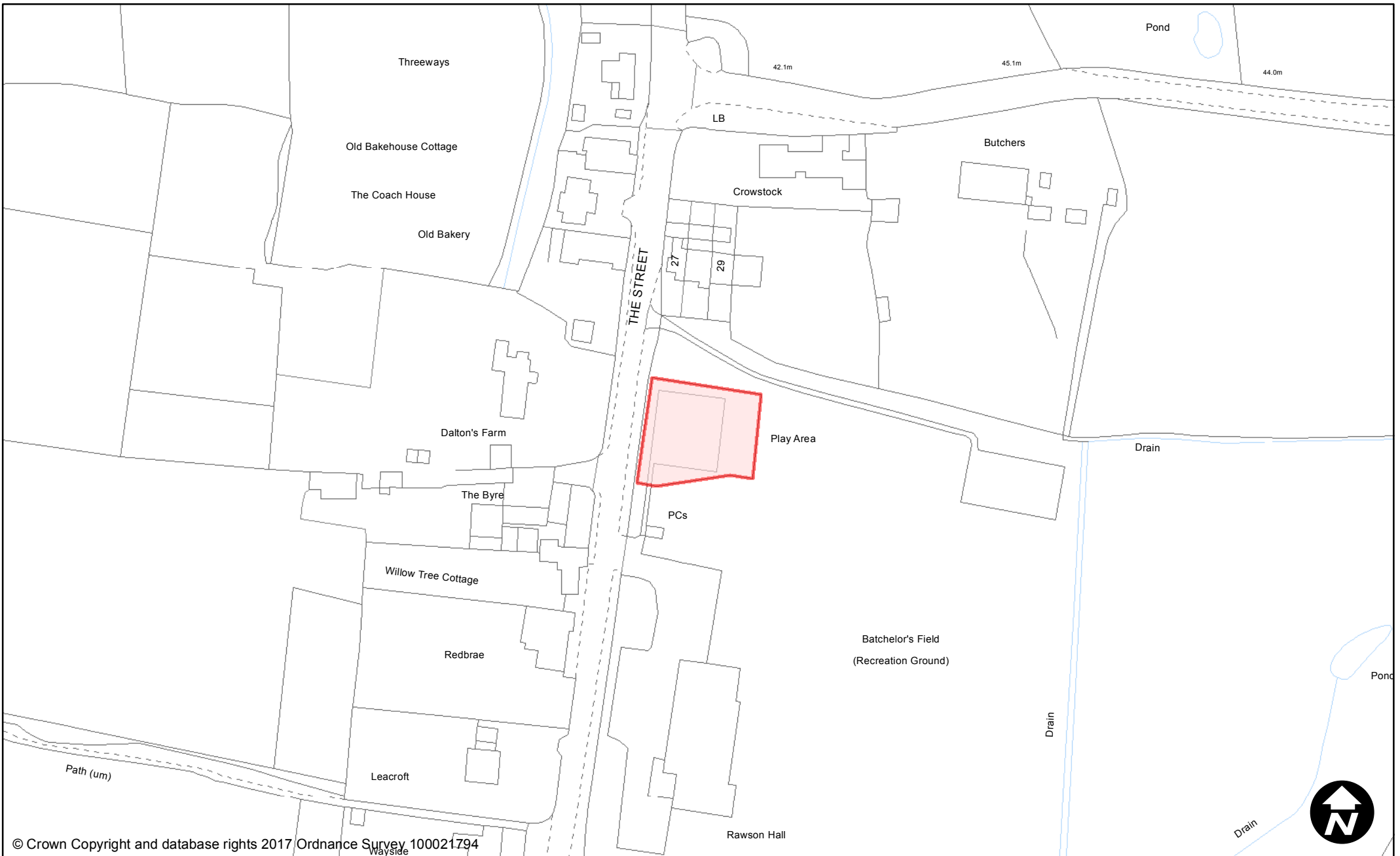


**PUBLIC SPACE
PROTECTION ORDER
(SCHEDULE 2)**

Order Type: Dog Exclusion
Site Name: Balcombe Recreation Ground
Site Reference: PSPO/284/DX
Town / Parish: Balcombe

May 2017

Scale: 1:1,250



© Crown Copyright and database rights 2017 Ordnance Survey 100021794



**PUBLIC SPACE
PROTECTION ORDER
(SCHEDULE 2)**

Order Type: Dog Exclusion
Site Name: Batchelors Field Recreation Ground
Site Reference: PSPO/285/DX
Town / Parish: Bolney

May 2017

Scale: 1:1,250



© Crown Copyright and database rights 2017 Ordnance Survey 100021794



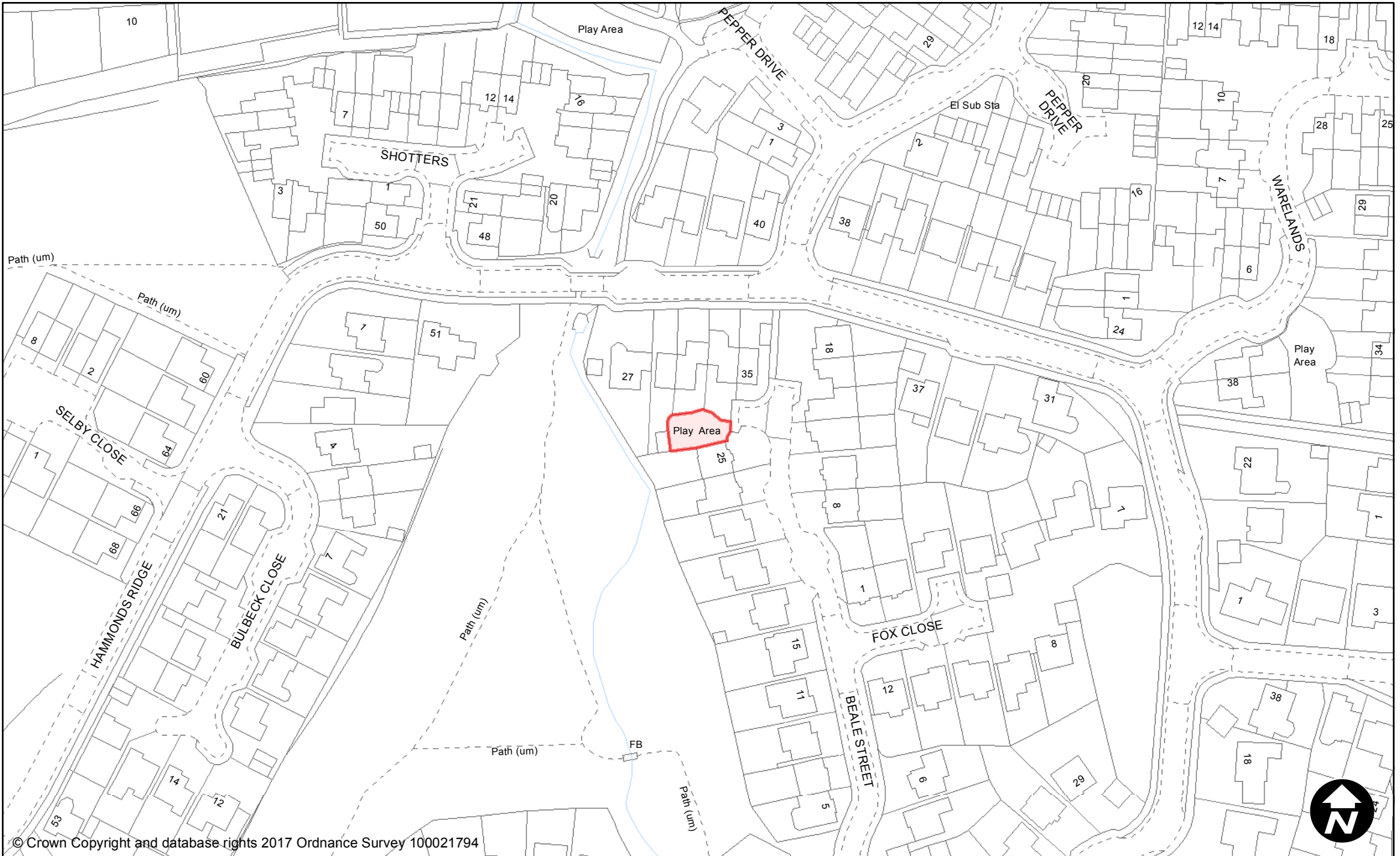
**PUBLIC SPACE
PROTECTION ORDER
(SCHEDULE 2)**

Order Type: Dog Exclusion
Site Name: Barley Drive Toddler Play Area
Site Reference: PSPO/043/DX
Town / Parish: Burgess Hill



May 2017

Scale: 1:1,250



© Crown Copyright and database rights 2017 Ordnance Survey 100021794



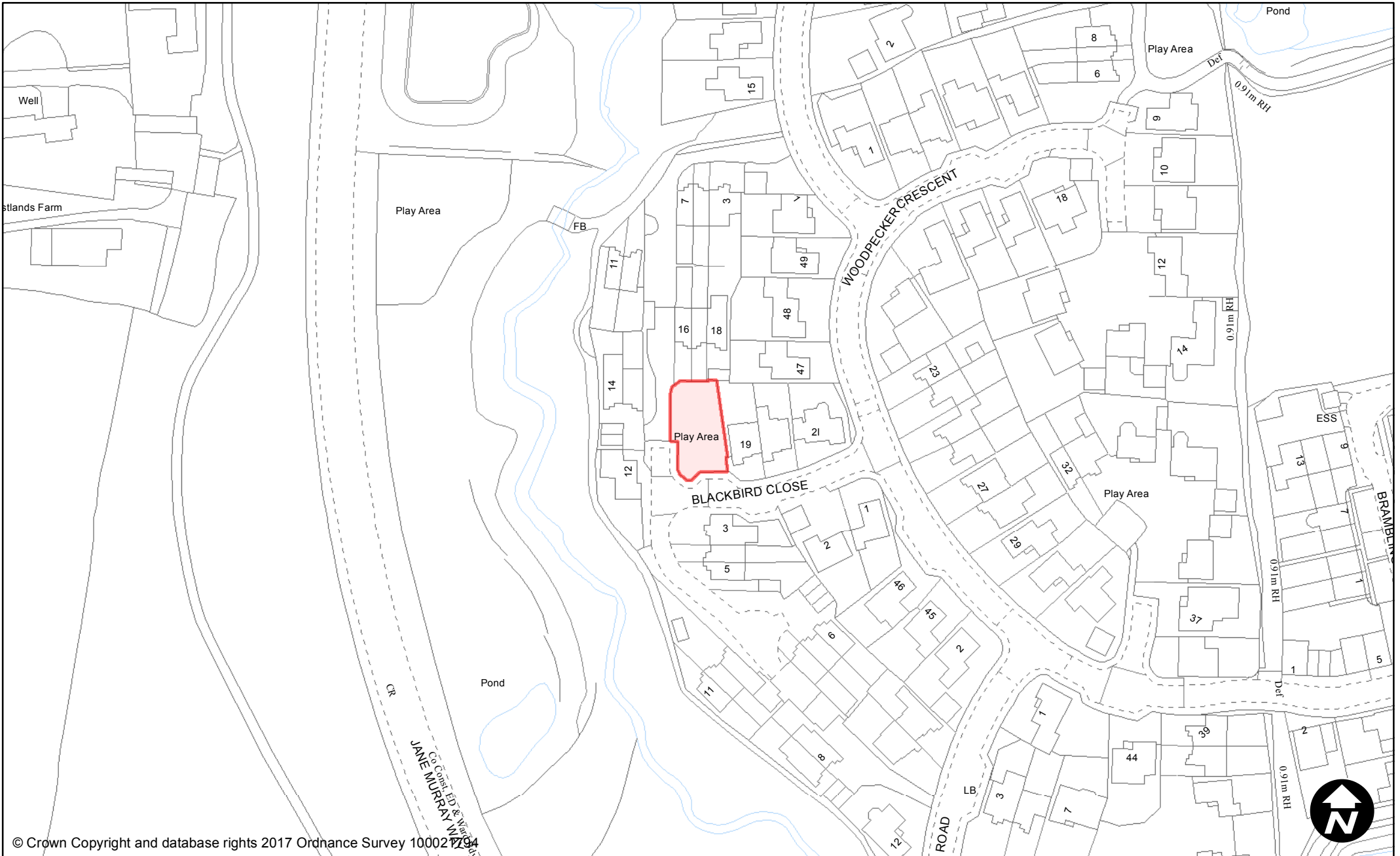
**PUBLIC SPACE
PROTECTION ORDER
(SCHEDULE 2)**

Order Type: Dog Exclusion
Site Name: Beale Street Toddler Play Area
Site Reference: PSPO/040/DX
Town / Parish: Burgess Hill



May 2017

Scale: 1:1,250



© Crown Copyright and database rights 2017 Ordnance Survey 100021794

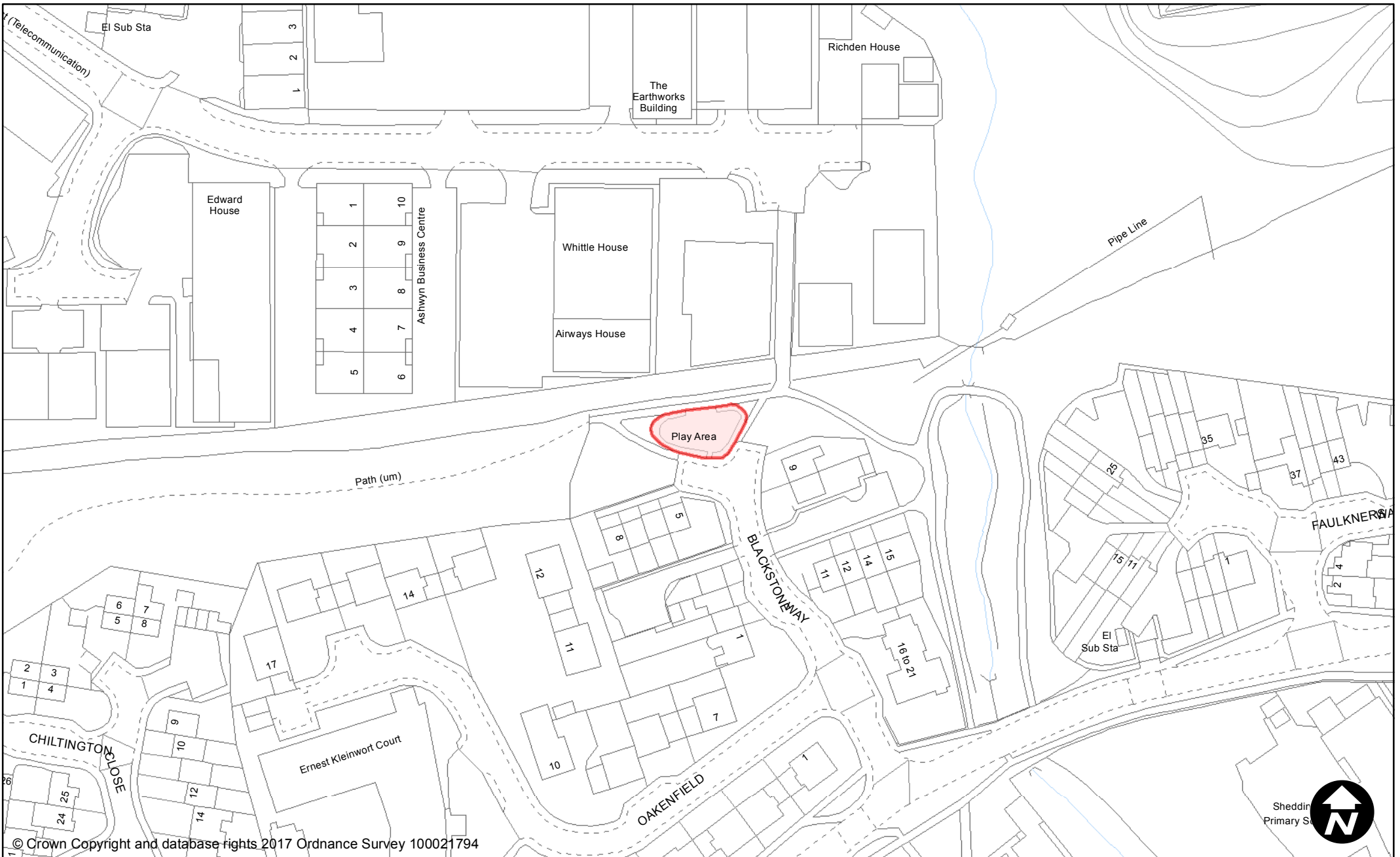


**PUBLIC SPACE
PROTECTION ORDER
(SCHEDULE 2)**

Order Type: Dog Exclusion
Site Name: Blackbird Close Toddler Play Area
Site Reference: PSPO/045/DX
Town / Parish: Burgess Hill

May 2017

Scale: 1:1,250



© Crown Copyright and database rights 2017 Ordnance Survey 100021794



**PUBLIC SPACE
PROTECTION ORDER
(SCHEDULE 2)**

Order Type: Dog Exclusion
Site Name: Blackstone Way Play Area
Site Reference: PSPO/041/DX
Town / Parish: Burgess Hill



Sheddin
Primary S

May 2017

Scale: 1:1,250



© Crown Copyright and database rights 2017 Ordnance Survey 100021794

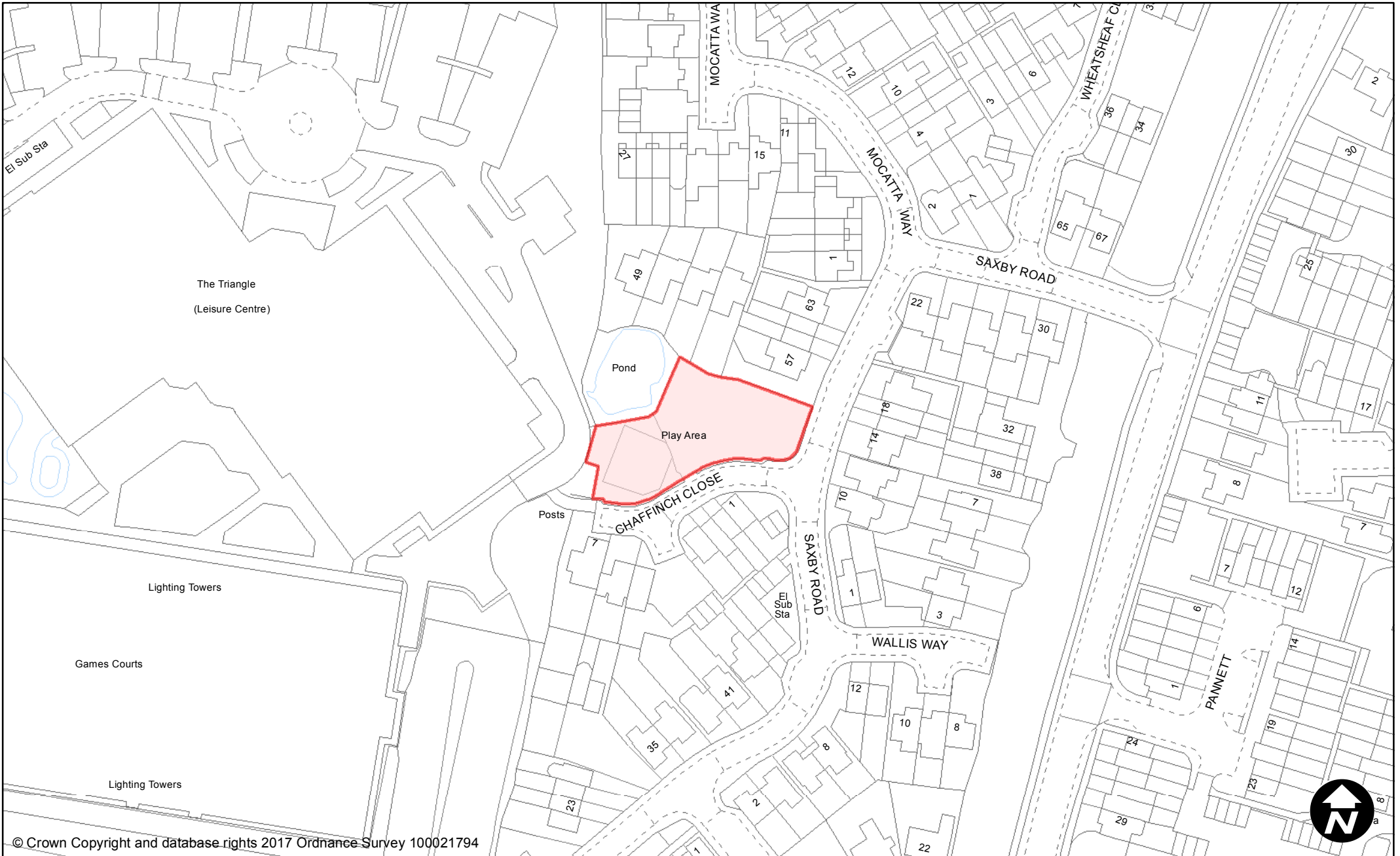


**PUBLIC SPACE
PROTECTION ORDER
(SCHEDULE 2)**

Order Type: Dog Exclusion
Site Name: Capenors Toddler Play Area
Site Reference: PSPO/047/DX
Town / Parish: Burgess Hill

May 2017

Scale: 1:1,250



© Crown Copyright and database rights 2017 Ordnance Survey 100021794



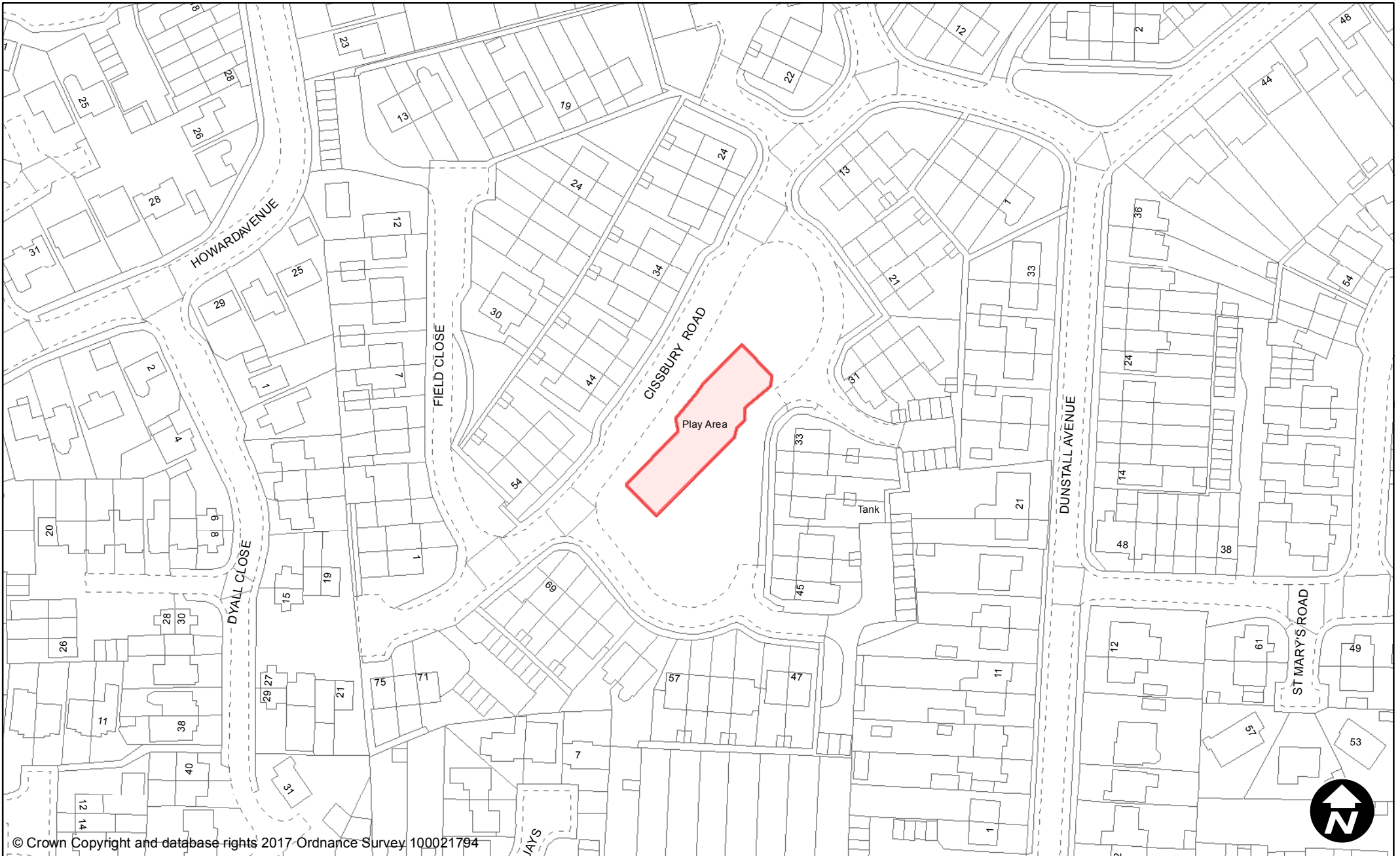
**PUBLIC SPACE
PROTECTION ORDER
(SCHEDULE 2)**

Order Type: Dog Exclusion
Site Name: Chaffinch Close Play Area & Open Space
Site Reference: PSPO/052/DX
Town / Parish: Burgess Hill



May 2017

Scale: 1:1,250



© Crown Copyright and database rights 2017 Ordnance Survey 100021794



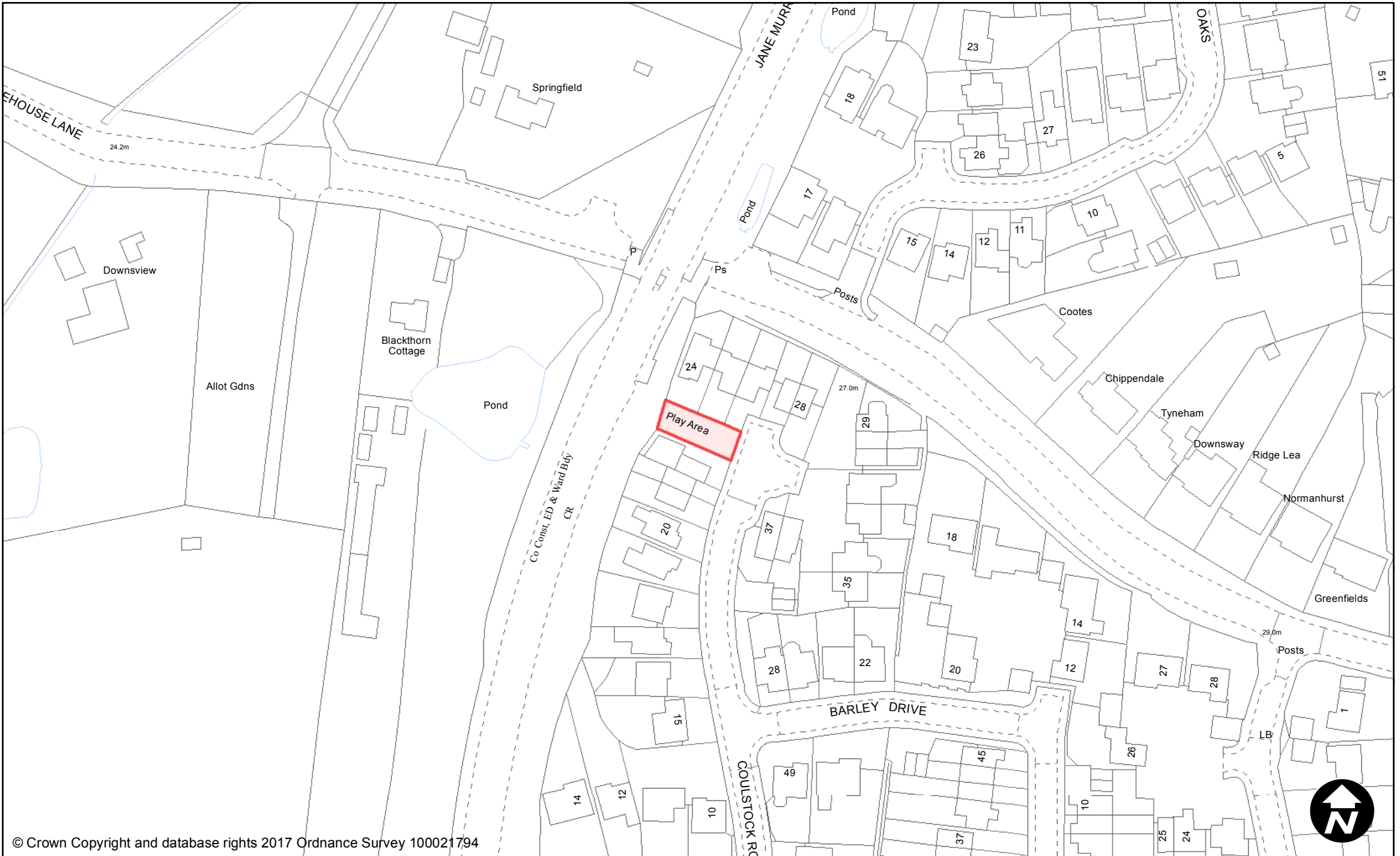
**PUBLIC SPACE
PROTECTION ORDER
(SCHEDULE 2)**

Order Type: Dog Exclusion
Site Name: Cissbury Road Open Space & Play Area
Site Reference: PSPO/054/DX
Town / Parish: Burgess Hill



May 2017

Scale: 1:1,250



© Crown Copyright and database rights 2017 Ordnance Survey 100021794



**PUBLIC SPACE
PROTECTION ORDER
(SCHEDULE 2)**

Order Type: Dog Exclusion
Site Name: Coulstock Road Toddler Play Area (Adjacent No.23)
Site Reference: PSPO/055/DX
Town / Parish: Burgess Hill



May 2017

Scale: 1:1,250



© Crown Copyright and database rights 2017 Ordnance Survey 100021794



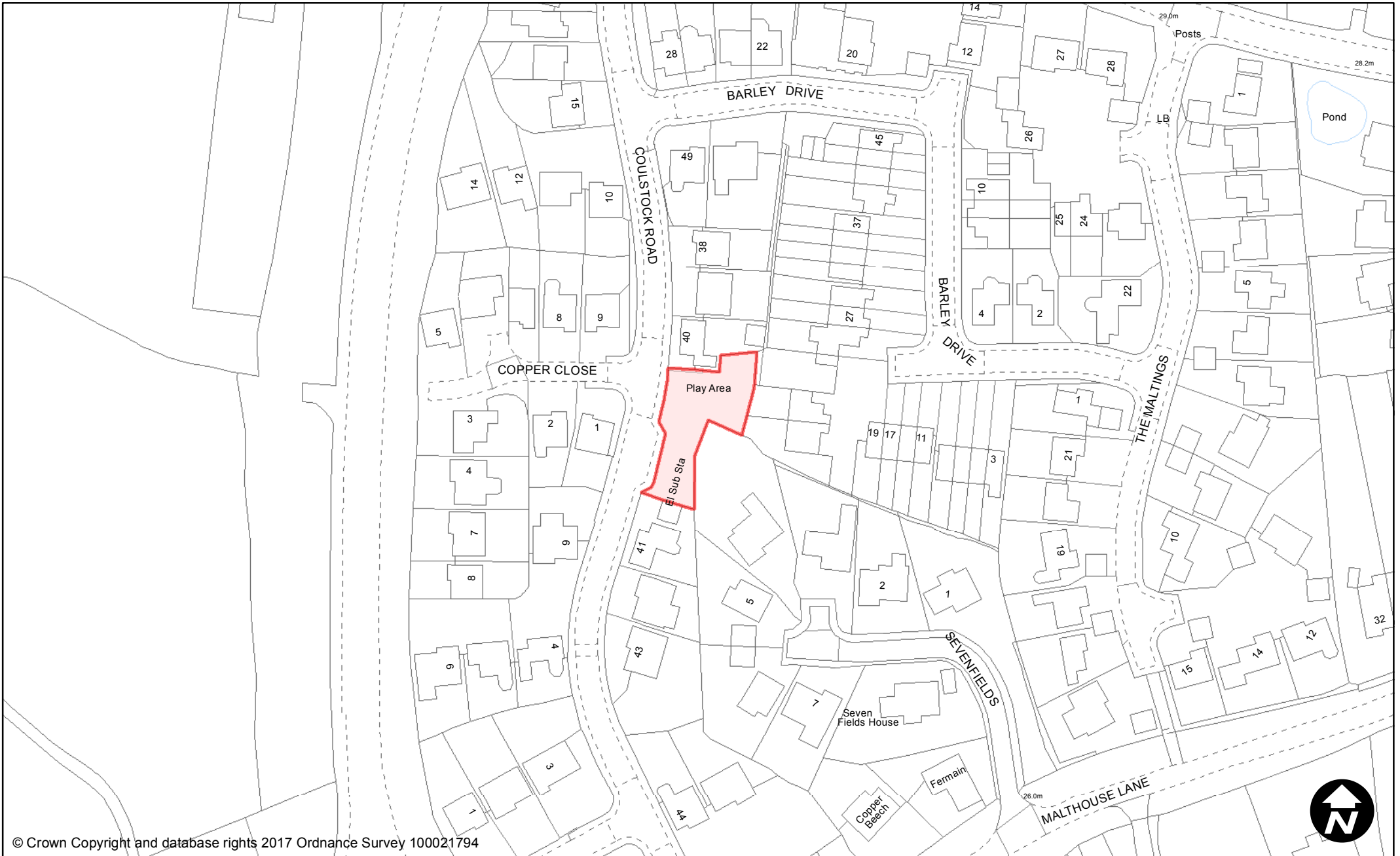
**PUBLIC SPACE
PROTECTION ORDER
(SCHEDULE 2)**

Order Type: Dog Exclusion
Site Name: Coulstock Road Toddler Play Area (Adjacent No.70)
Site Reference: PSPO/069/DX
Town / Parish: Burgess Hill



May 2017

Scale: 1:1,250



© Crown Copyright and database rights 2017 Ordnance Survey 100021794



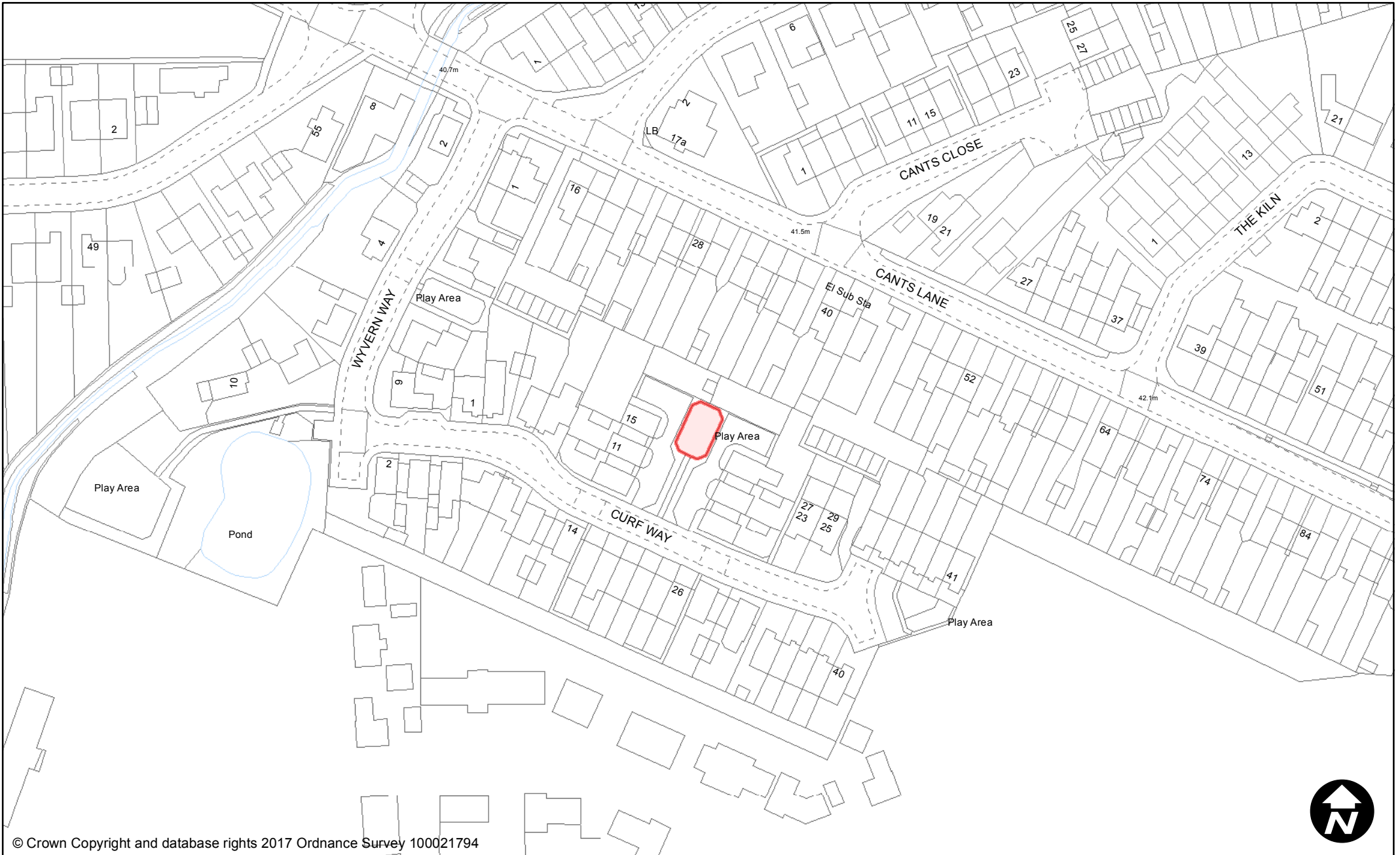
**PUBLIC SPACE
PROTECTION ORDER
(SCHEDULE 2)**

Order Type: Dog Exclusion
Site Name: Coulstock Road Toddlers Play Area (Adjacent No.40)
Site Reference: PSPO/068/DX
Town / Parish: Burgess Hill



May 2017

Scale: 1:1,250



© Crown Copyright and database rights 2017 Ordnance Survey 100021794



**PUBLIC SPACE
PROTECTION ORDER
(SCHEDULE 2)**

Order Type: Dog Exclusion
Site Name: Curf Way Toddler Play Area (Adjacent Nos.15-17)
Site Reference: PSPO/057/DX
Town / Parish: Burgess Hill

May 2017

Scale: 1:1,250



© Crown Copyright and database rights 2017 Ordnance Survey 100021794



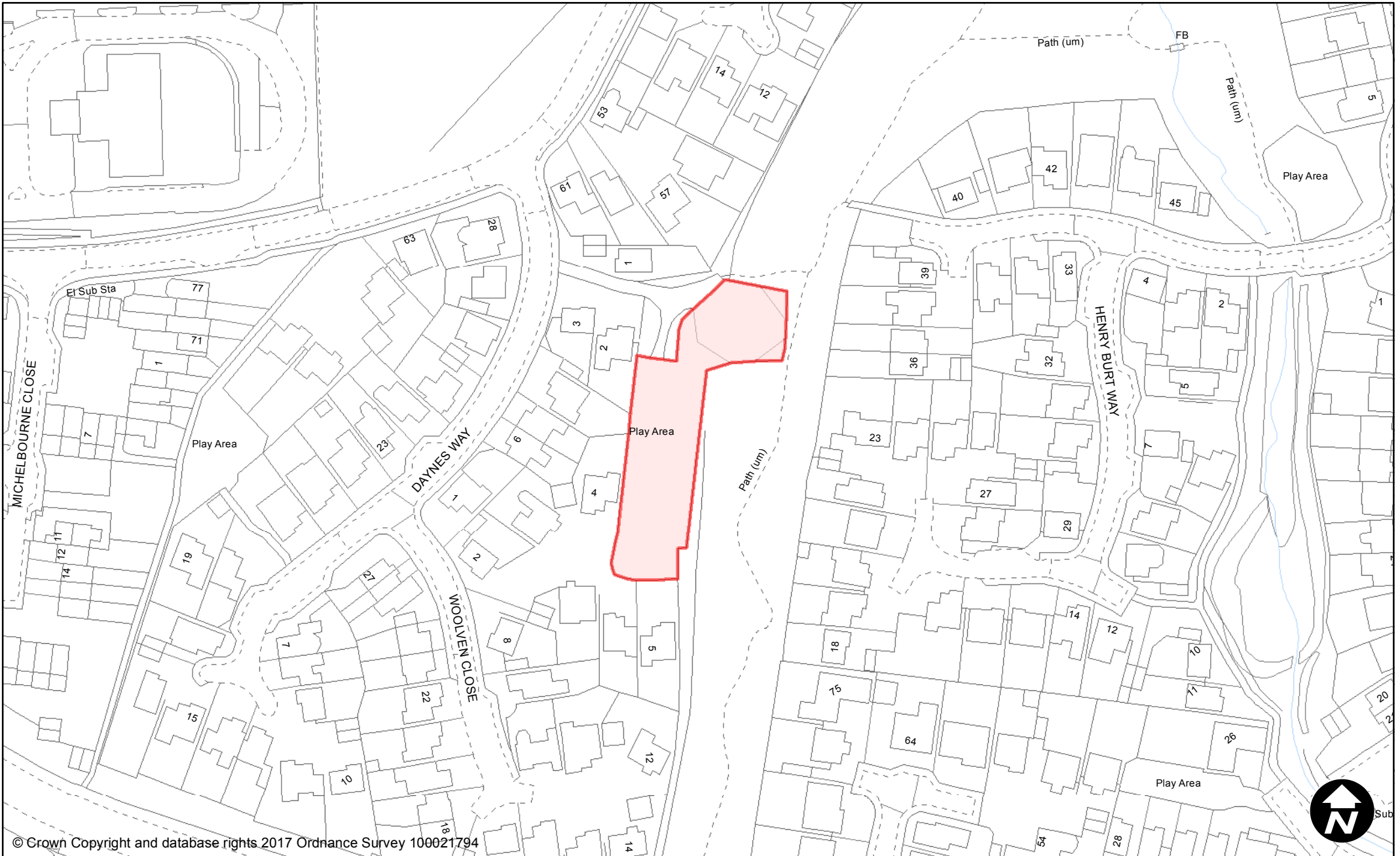
**PUBLIC SPACE
PROTECTION ORDER
(SCHEDULE 2)**

Order Type: Dog Exclusion
Site Name: Curf Way Toddler Play Area (Adjacent Nos.37-41)
Site Reference: PSPO/056/DX
Town / Parish: Burgess Hill



May 2017

Scale: 1:1,250



© Crown Copyright and database rights 2017 Ordnance Survey 100021794



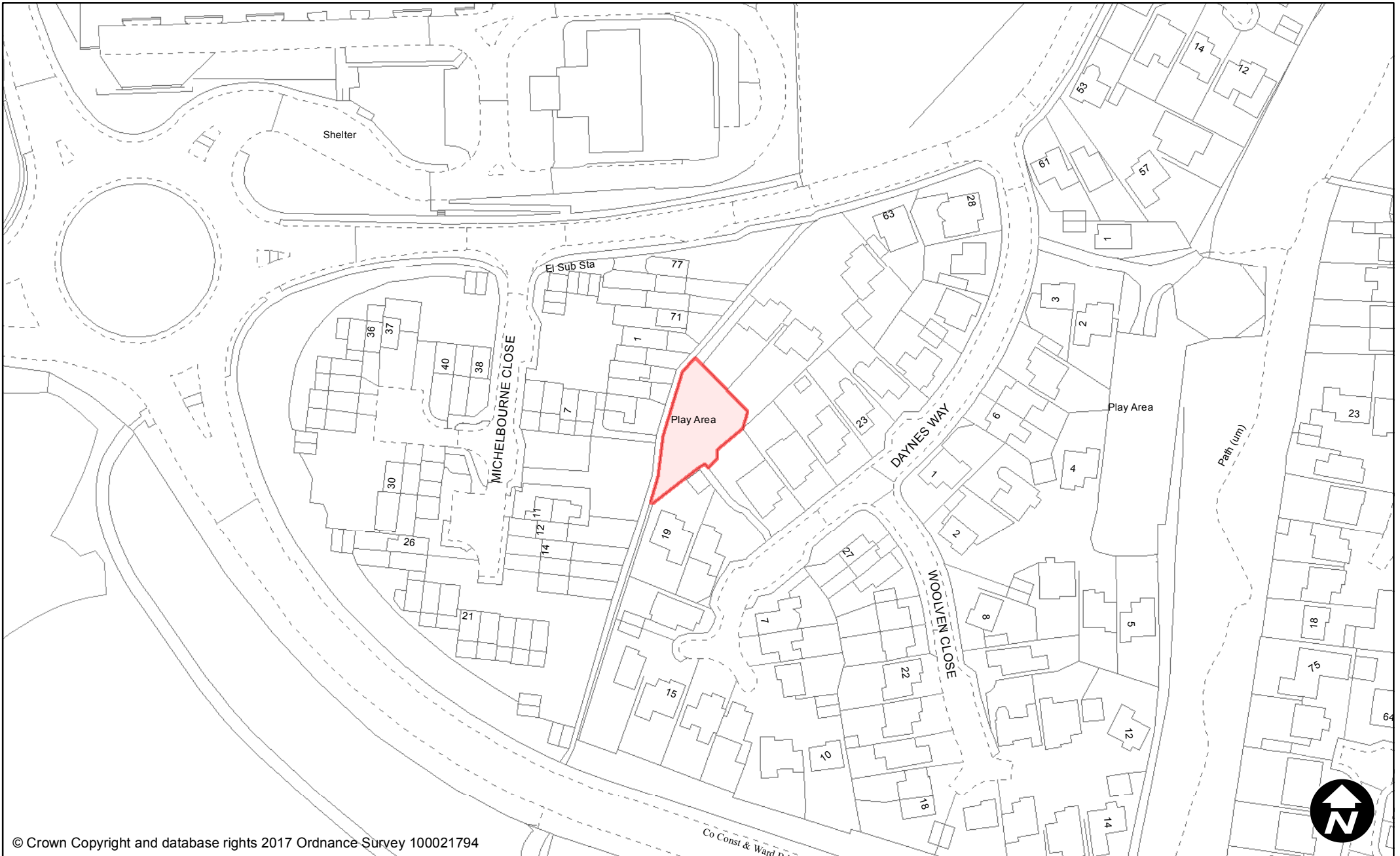
**PUBLIC SPACE
PROTECTION ORDER
(SCHEDULE 2)**

Order Type: Dog Exclusion
Site Name: Daynes Way Play Area
Site Reference: PSPO/082/DX

Town / Parish: Burgess Hill

May 2017

Scale: 1:1,250



© Crown Copyright and database rights 2017 Ordnance Survey 100021794



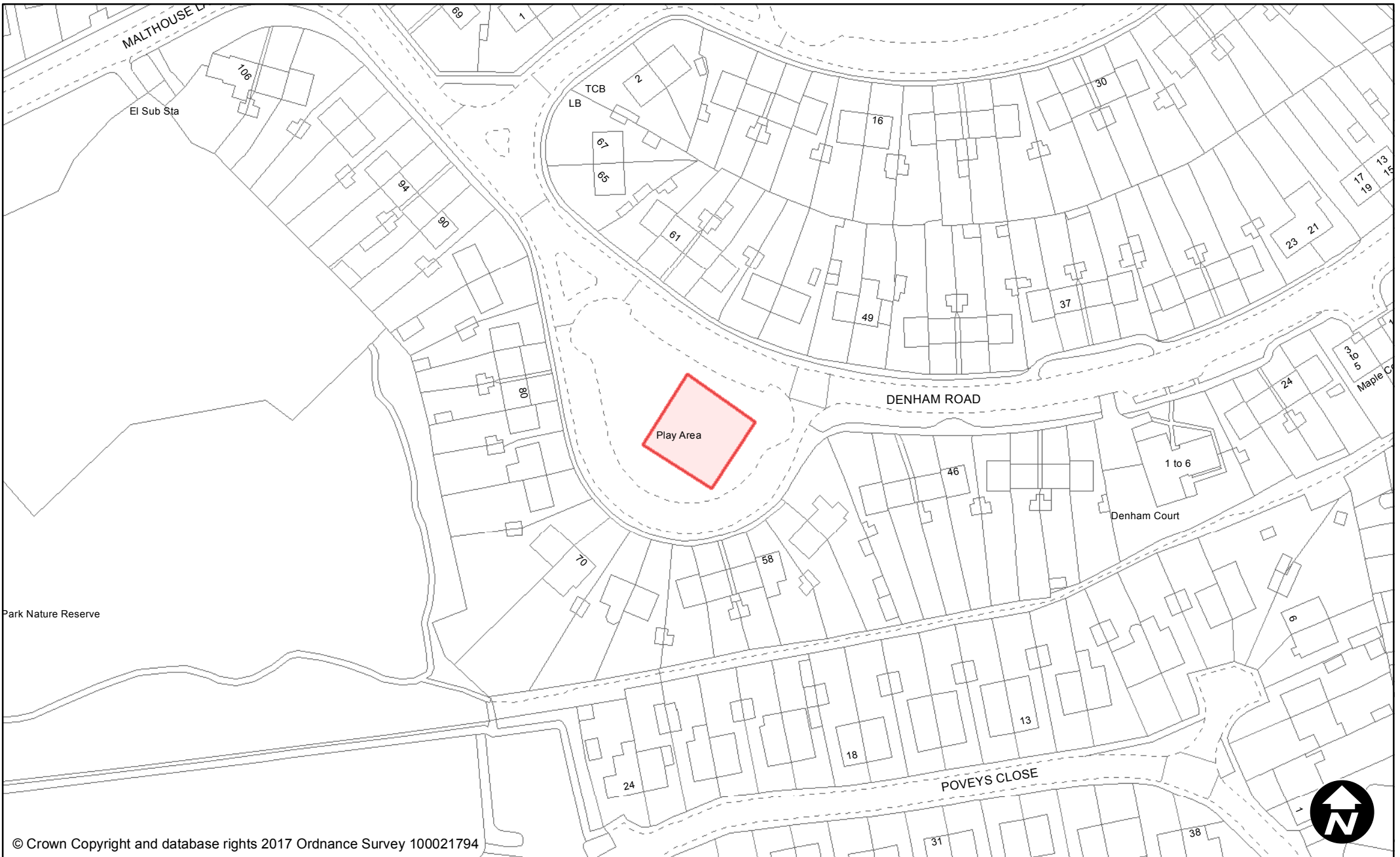
**PUBLIC SPACE
PROTECTION ORDER
(SCHEDULE 2)**

Order Type: Dog Exclusion
Site Name: Daynes Way Toddler Play Area
Site Reference: PSPO/058/DX
Town / Parish: Burgess Hill



May 2017

Scale: 1:1,250



© Crown Copyright and database rights 2017 Ordnance Survey 100021794



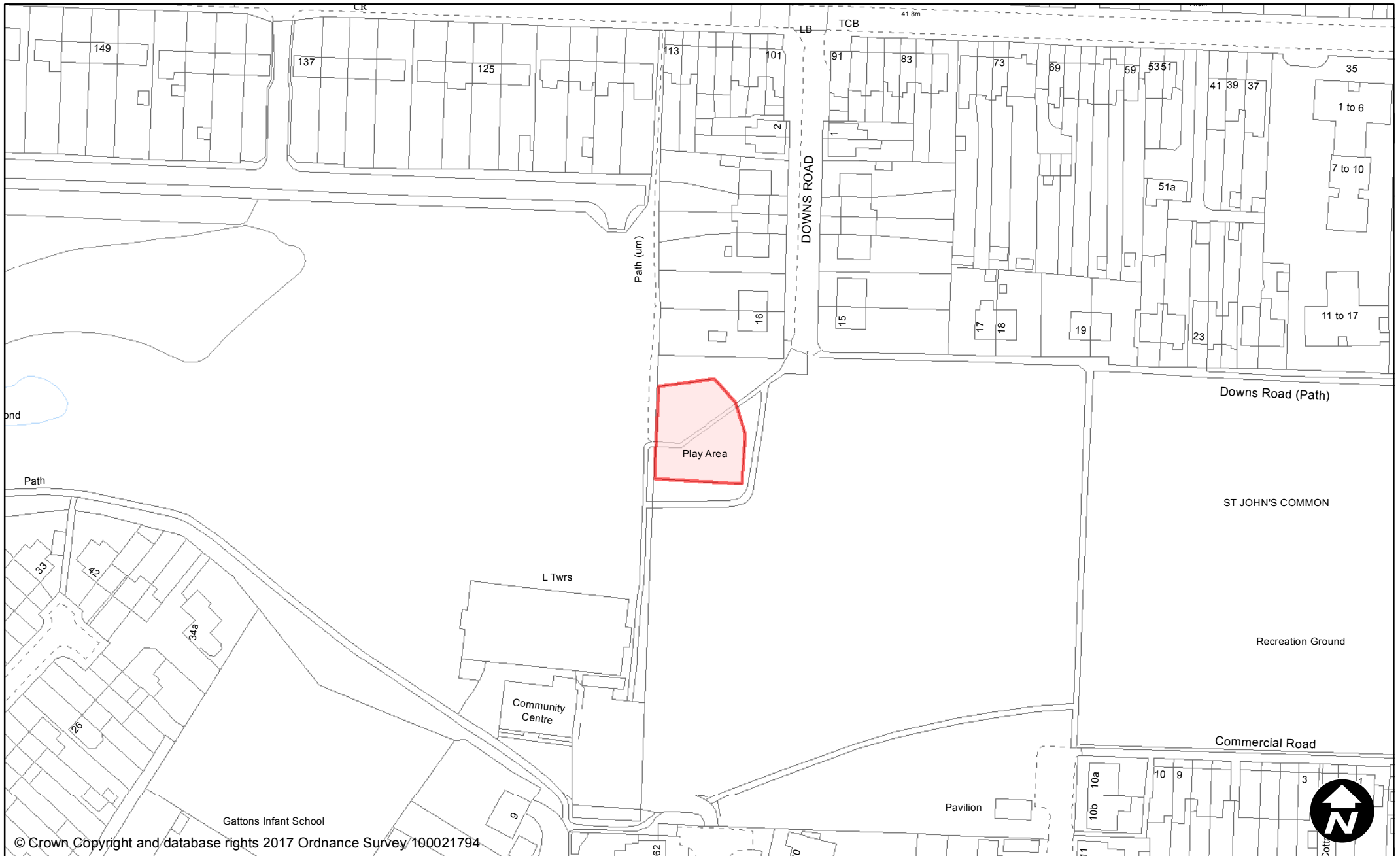
**PUBLIC SPACE
PROTECTION ORDER
(SCHEDULE 2)**

Order Type: Dog Exclusion
Site Name: Denham Road
Site Reference: PSPO/059/DX

Town / Parish: Burgess Hill

May 2017

Scale: 1:1,250



© Crown Copyright and database rights 2017 Ordnance Survey 100021794



**PUBLIC SPACE
PROTECTION ORDER
(SCHEDULE 2)**

Order Type: Dog Exclusion
Site Name: Fairfield Recreation Ground (St. John's Common)
Site Reference: PSPO/286/DX
Town / Parish: Burgess Hill

May 2017

Scale: 1:1,250



© Crown Copyright and database rights 2017 Ordnance Survey 100021794



**PUBLIC SPACE
PROTECTION ORDER
(SCHEDULE 2)**

Order Type: Dog Exclusion
Site Name: Forge Way Play Area
Site Reference: PSPO/066/DX

Town / Parish: Burgess Hill

May 2017

Scale: 1:1,250



© Crown Copyright and database rights 2017 Ordnance Survey 100021794

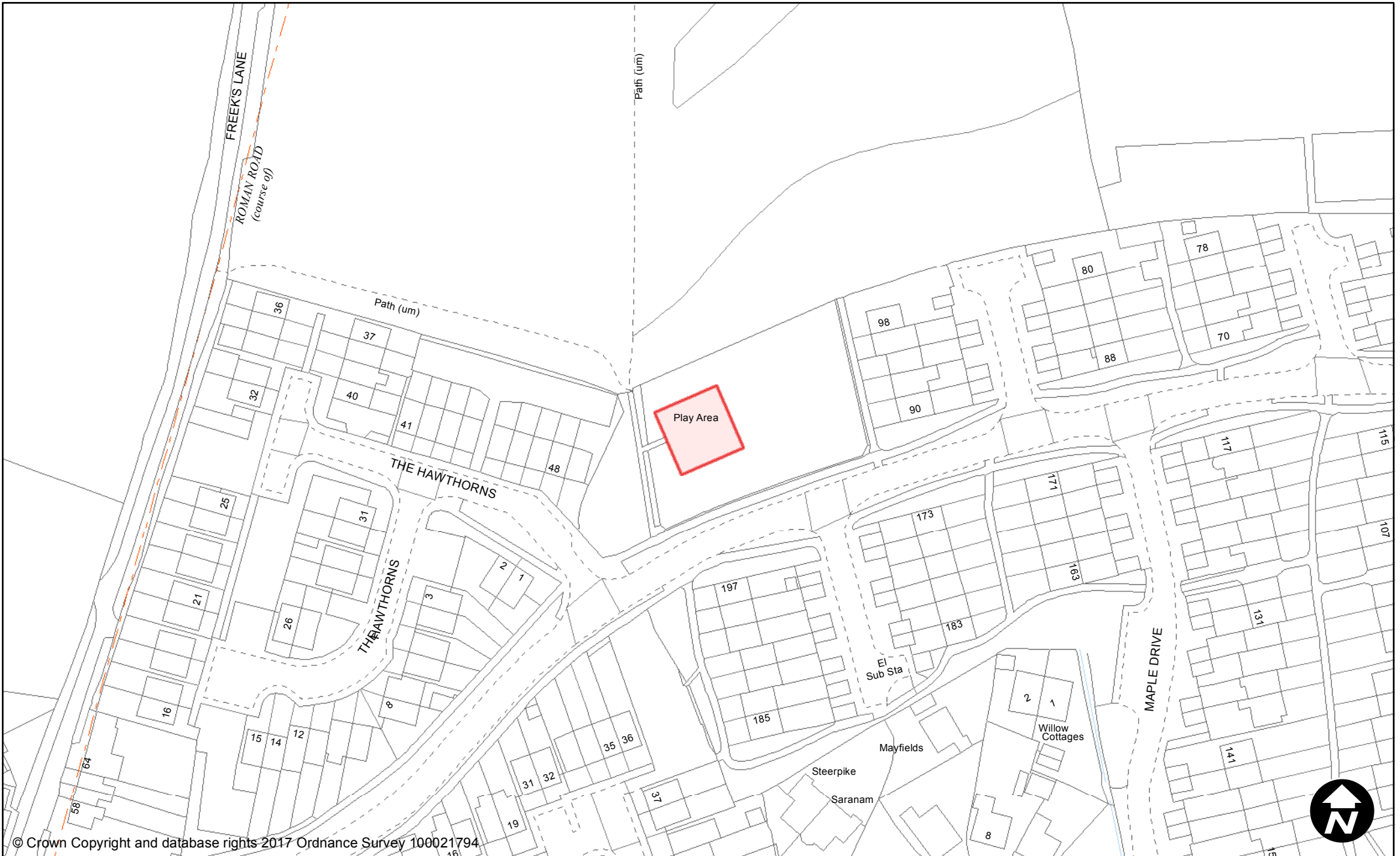


**PUBLIC SPACE
PROTECTION ORDER
(SCHEDULE 2)**

Order Type: Dog Exclusion
Site Name: Foxglove Close Conservation Area & Play Area
Site Reference: PSPO/067/DX
Town / Parish: Burgess Hill

May 2017

Scale: 1:1,250



© Crown Copyright and database rights 2017 Ordnance Survey 100021794



**PUBLIC SPACE
PROTECTION ORDER
(SCHEDULE 2)**

Order Type: Dog Exclusion
Site Name: Hawthorns Play Area
Site Reference: PSPO/077/DX

Town / Parish: Burgess Hill

May 2017

Scale: 1:1,250



© Crown Copyright and database rights 2017 Ordnance Survey 100021794



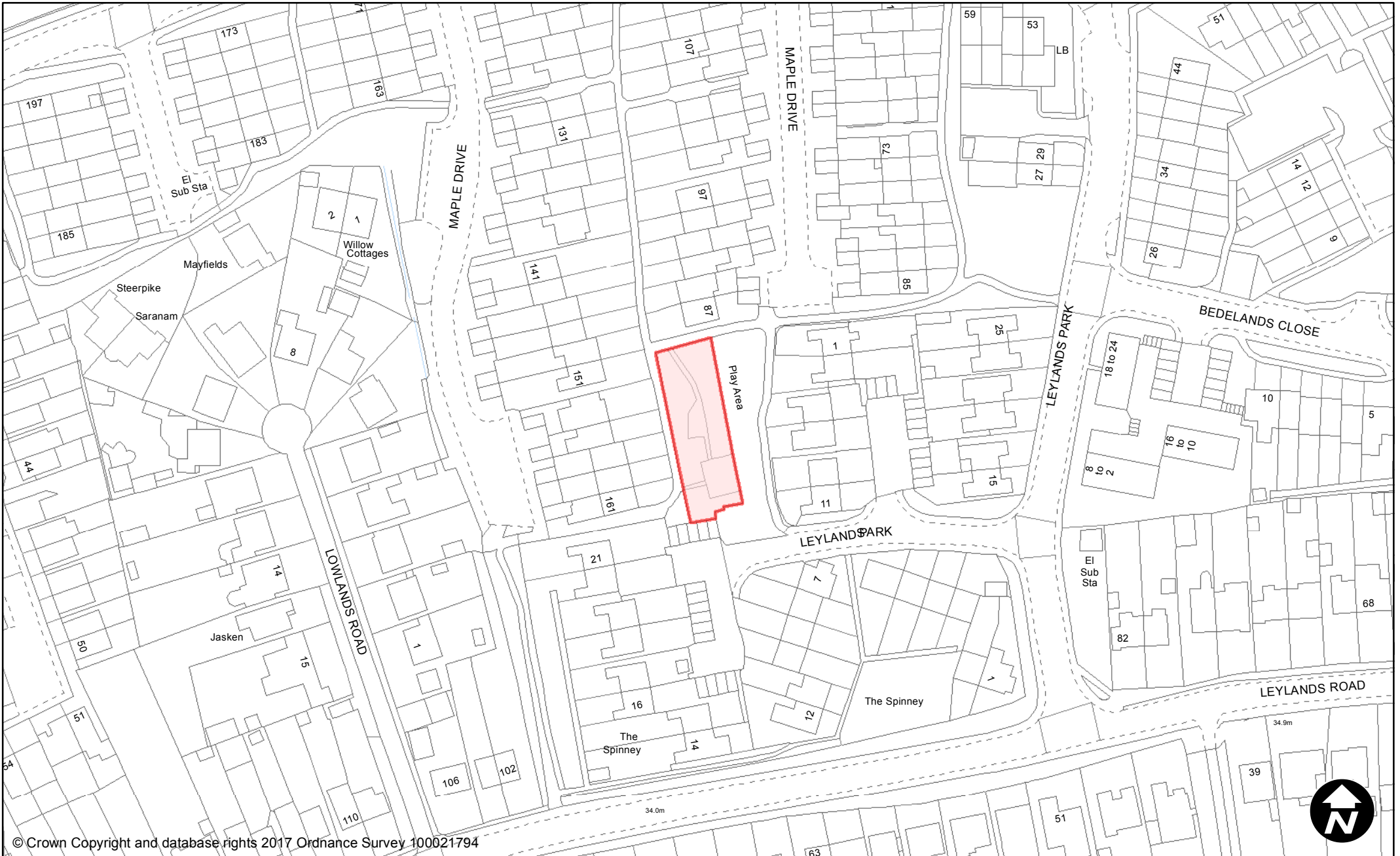
**PUBLIC SPACE
PROTECTION ORDER
(SCHEDULE 2)**

Order Type: Dog Exclusion
Site Name: Henry Burt Way Play Area
Site Reference: PSPO/079/DX
Town / Parish: Burgess Hill



May 2017

Scale: 1:1,250



© Crown Copyright and database rights 2017 Ordnance Survey 100021794



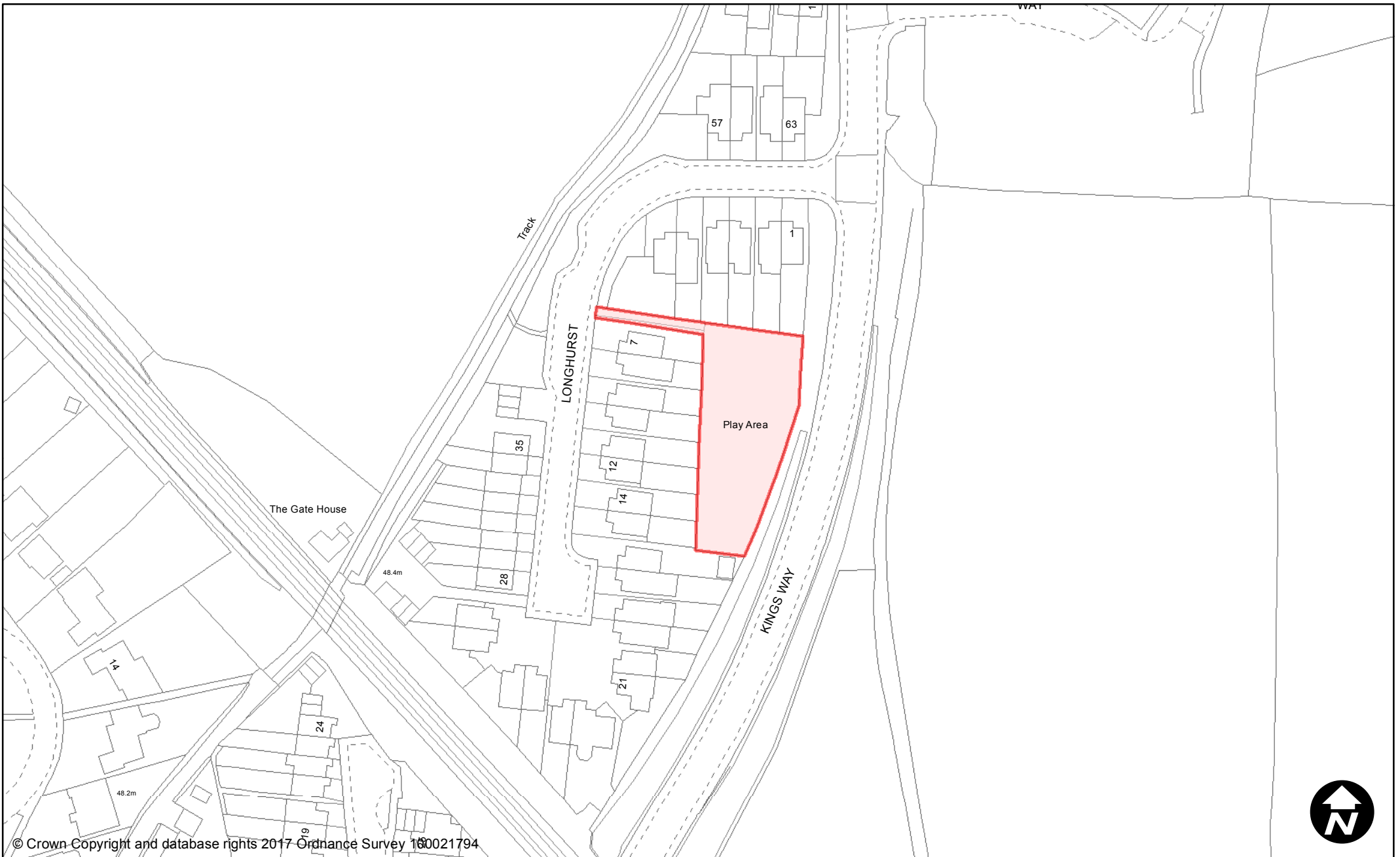
**PUBLIC SPACE
PROTECTION ORDER
(SCHEDULE 2)**

Order Type: Dog Exclusion
Site Name: Leylands Park Play Area
Site Reference: PSPO/087/DX

Town / Parish: Burgess Hill

May 2017

Scale: 1:1,250



© Crown Copyright and database rights 2017 Ordnance Survey 100021794



**PUBLIC SPACE
PROTECTION ORDER
(SCHEDULE 2)**

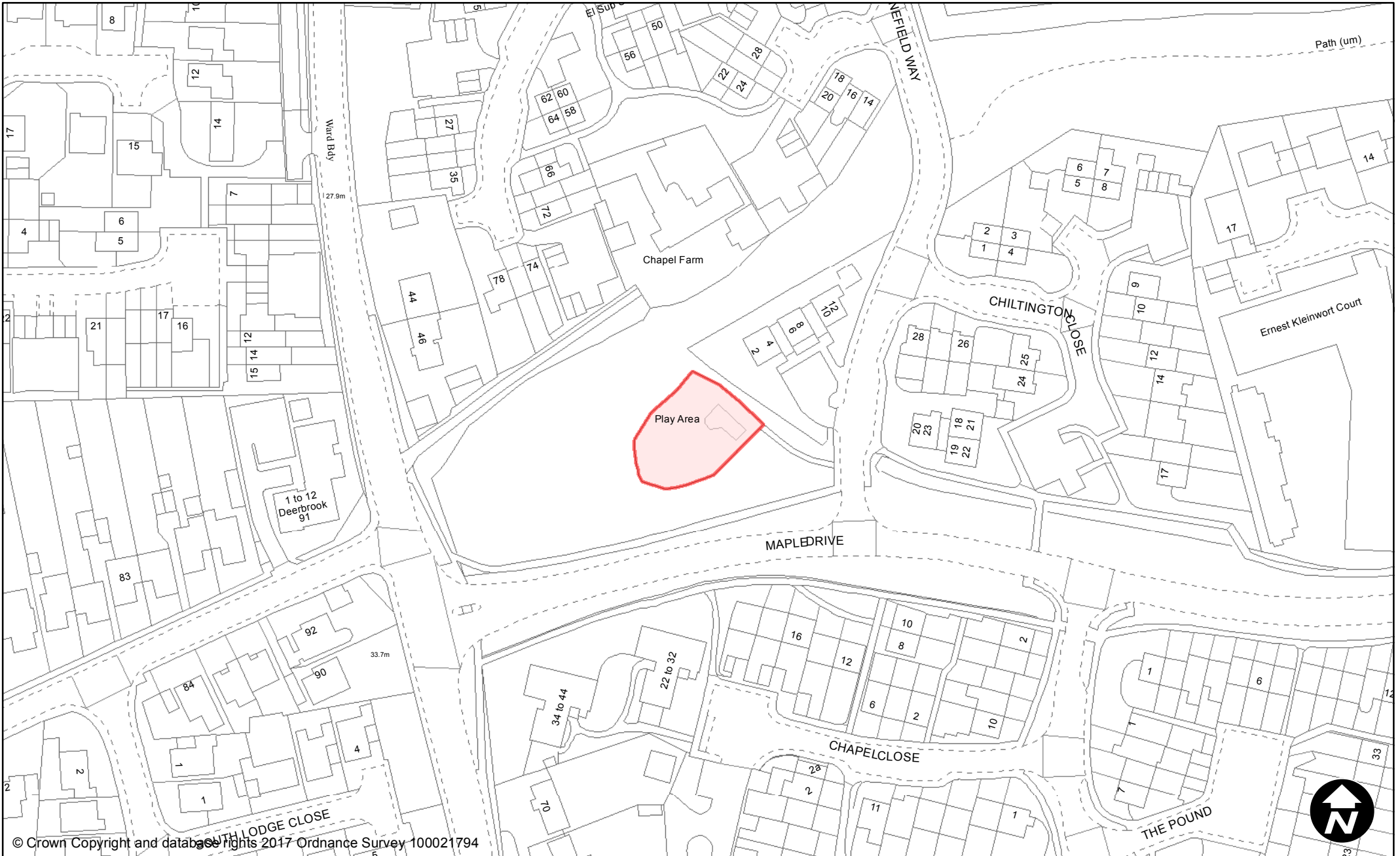
Order Type: Dog Exclusion
Site Name: Longhurst Open Space
Site Reference: PSPO/089/DX

Town / Parish: Burgess Hill



May 2017

Scale: 1:1,250



© Crown Copyright and database rights 2017 Ordnance Survey 100021794



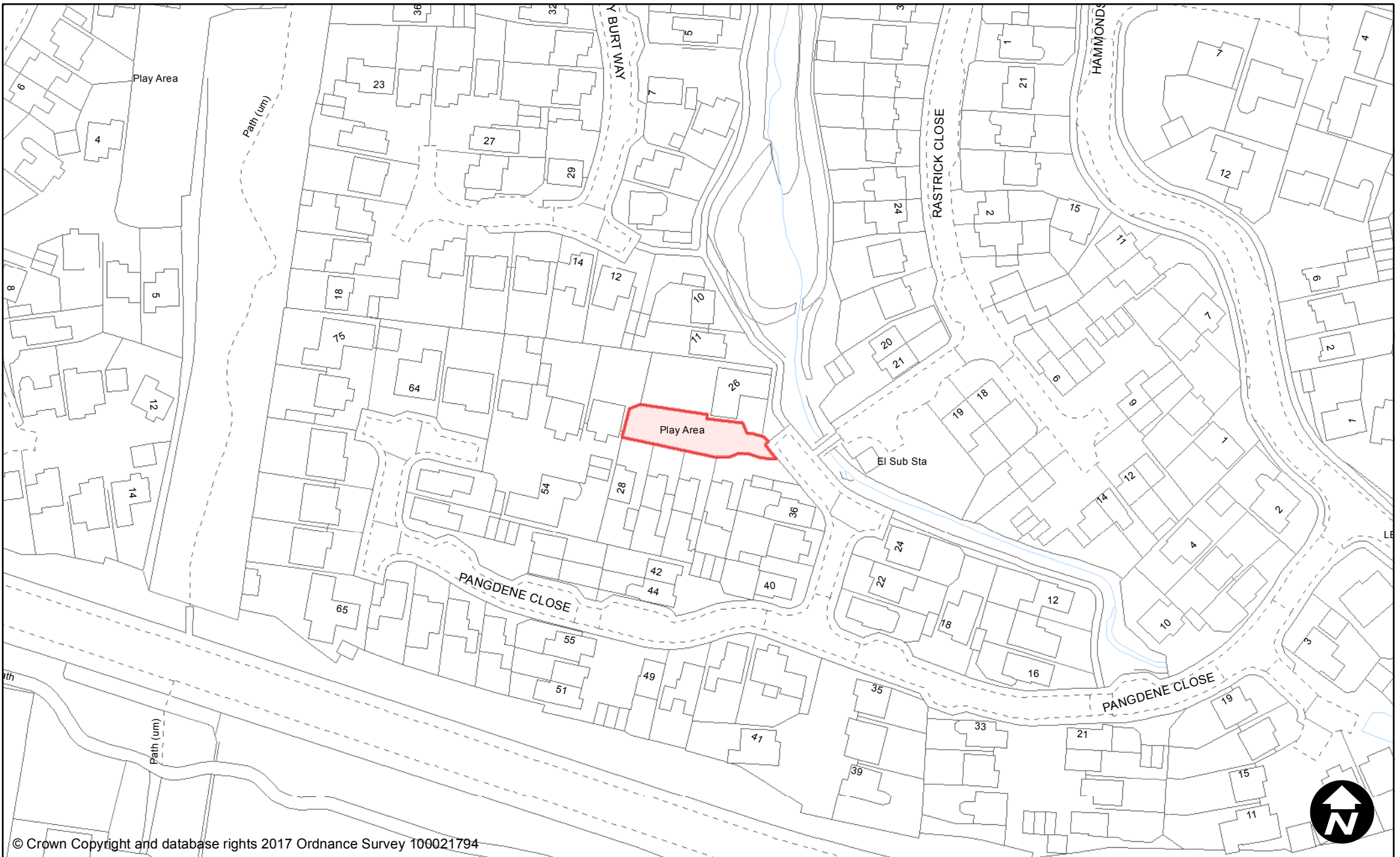
**PUBLIC SPACE
PROTECTION ORDER
(SCHEDULE 2)**

Order Type: Dog Exclusion
Site Name: Maple Drive Pond Site
Site Reference: PSPO/092/DX

Town / Parish: Burgess Hill

May 2017

Scale: 1:1,250



© Crown Copyright and database rights 2017 Ordnance Survey 100021794



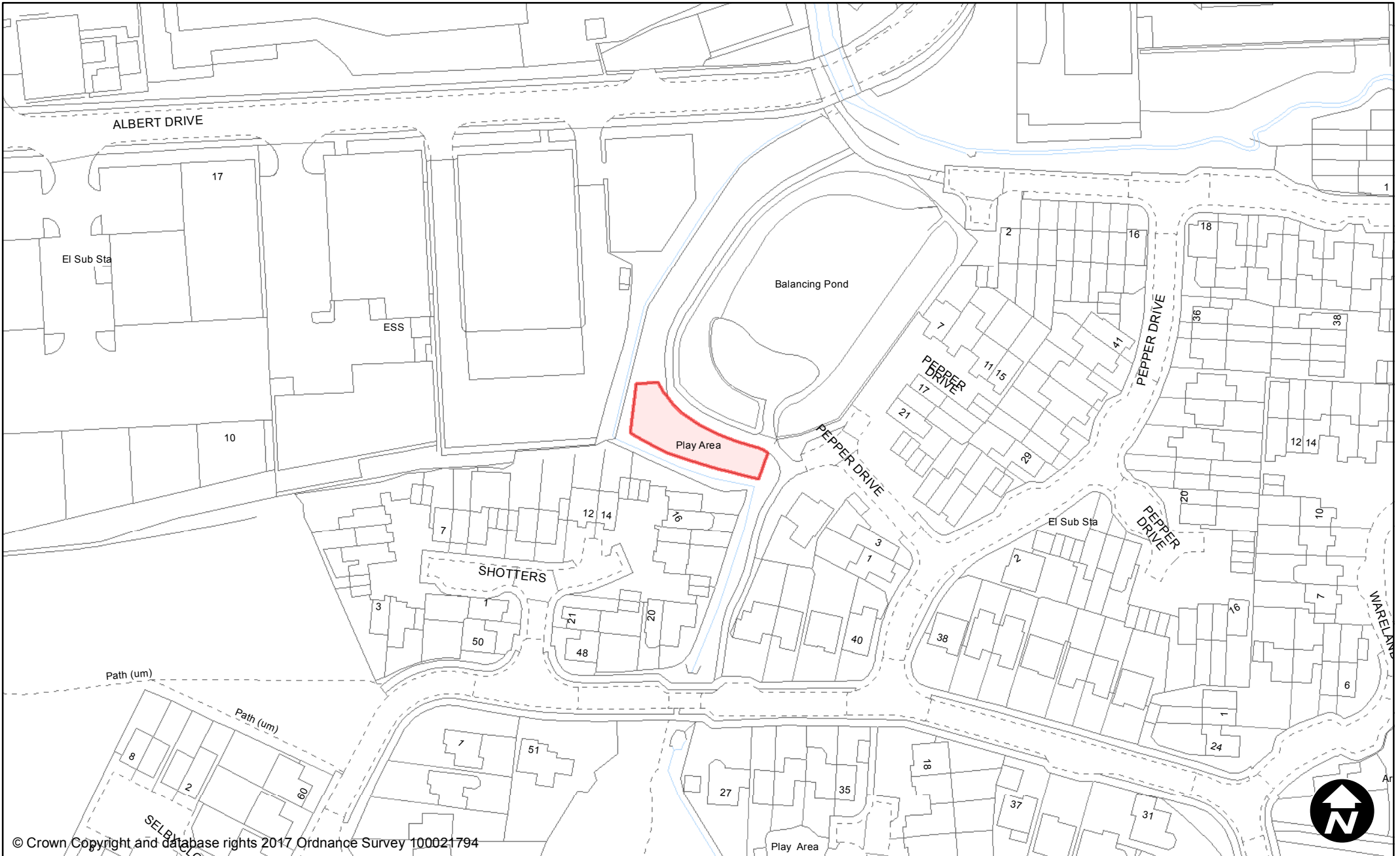
**PUBLIC SPACE
PROTECTION ORDER
(SCHEDULE 2)**

Order Type: Dog Exclusion
Site Name: Pangdene Close Play Area
Site Reference: PSPO/099/DX
Town / Parish: Burgess Hill



May 2017

Scale: 1:1,250



© Crown Copyright and database rights 2017 Ordnance Survey 100021794

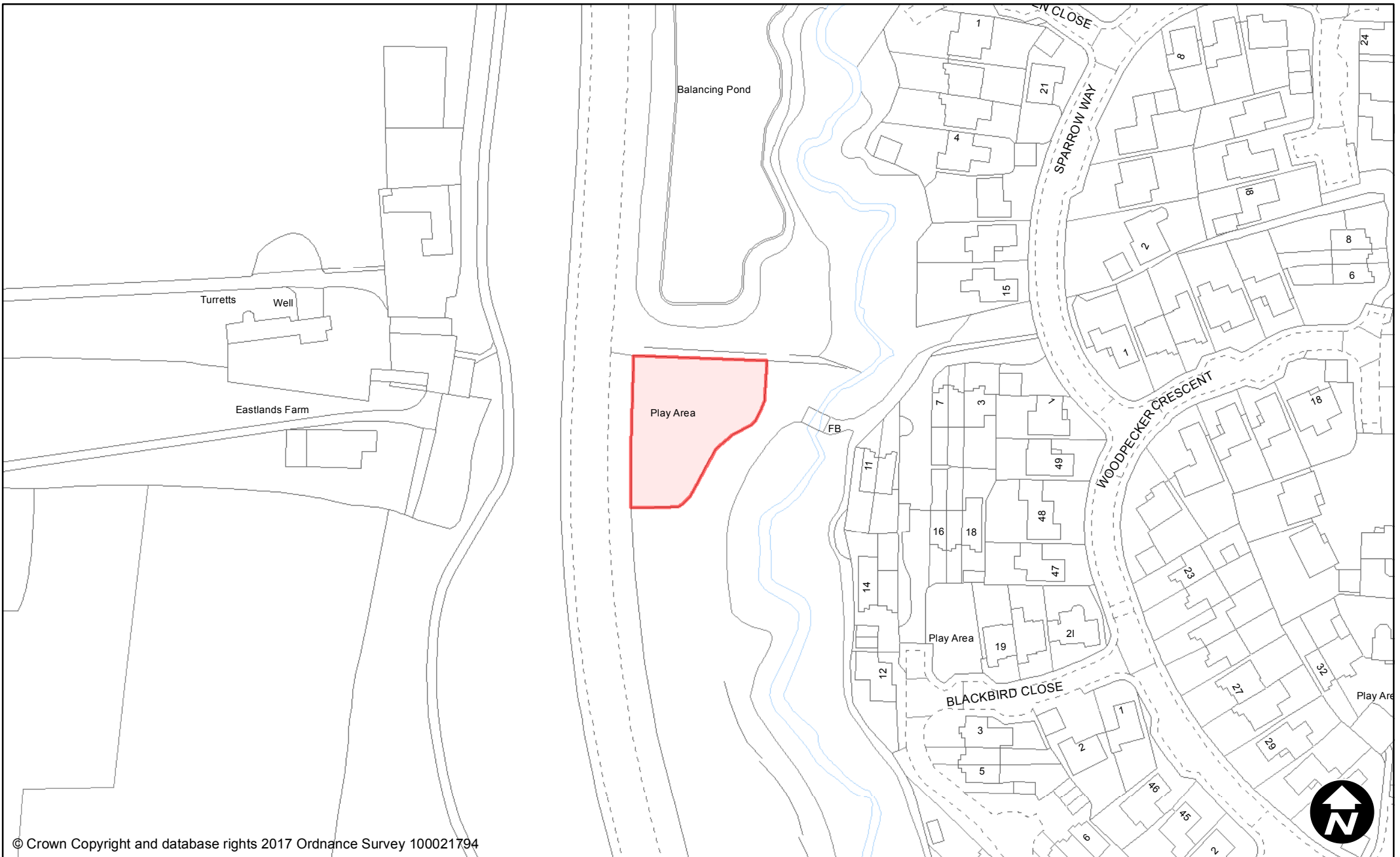


**PUBLIC SPACE
PROTECTION ORDER
(SCHEDULE 2)**

Order Type: Dog Exclusion
Site Name: Pepper Drive Amenity Area
Site Reference: PSPO/102/DX
Town / Parish: Burgess Hill

May 2017

Scale: 1:1,250



© Crown Copyright and database rights 2017 Ordnance Survey 100021794



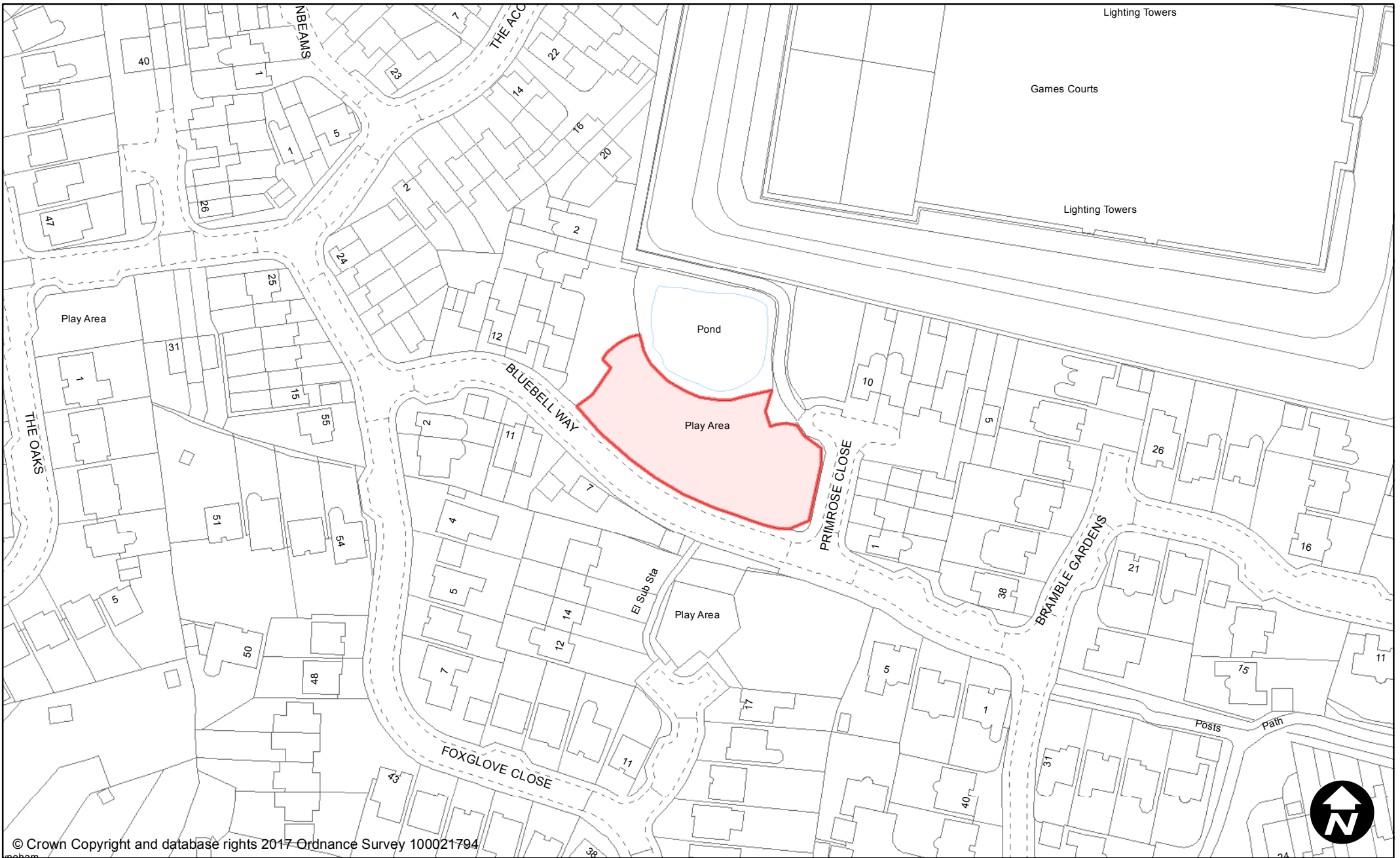
**PUBLIC SPACE
PROTECTION ORDER
(SCHEDULE 2)**

Order Type: Dog Exclusion
Site Name: Pookbourne Open Space, Balancing Pond & Play Area
Site Reference: PSPO/103/DX
Town / Parish: Burgess Hill



May 2017

Scale: 1:1,250



© Crown Copyright and database rights 2017 Ordnance Survey 100021794



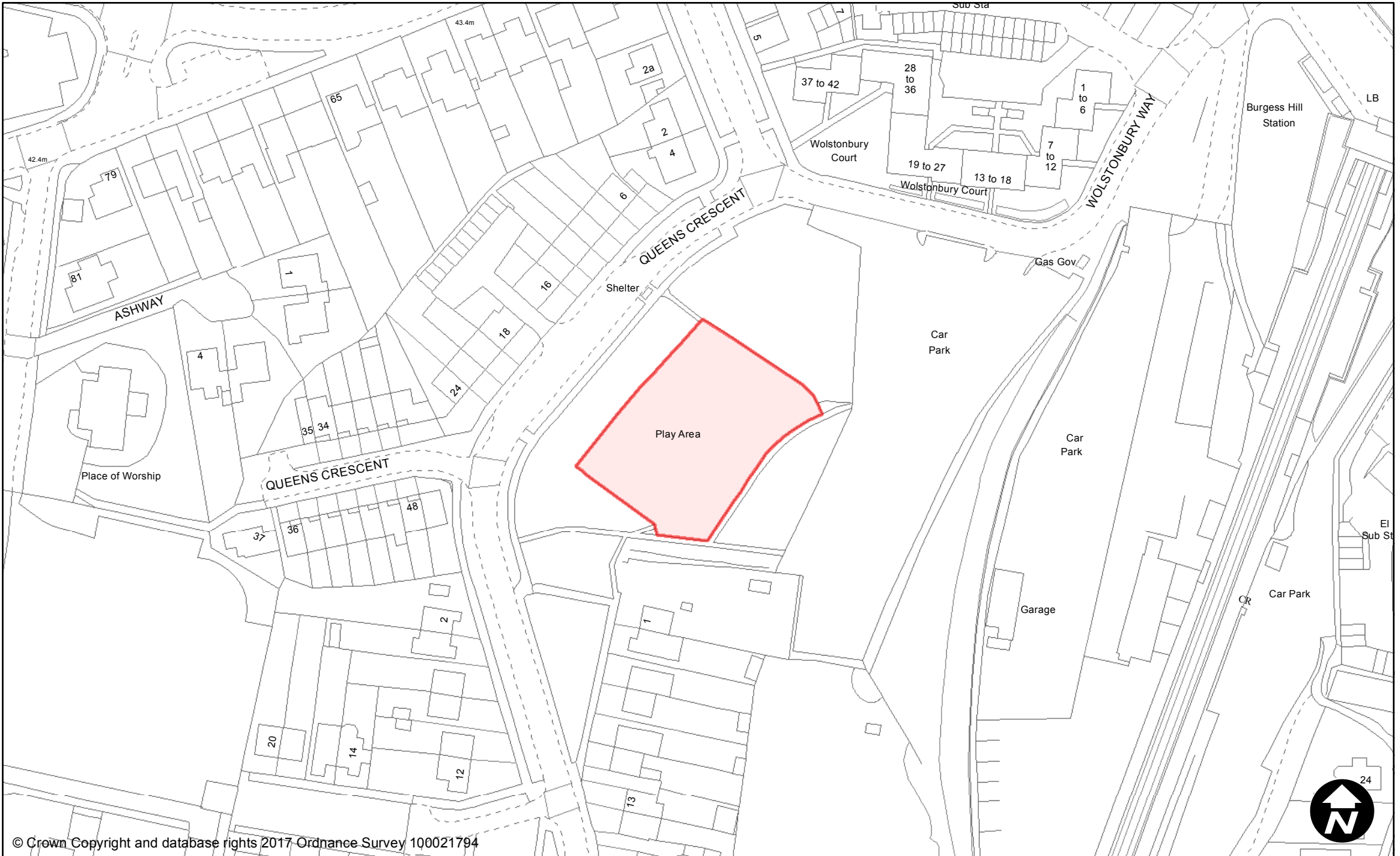
**PUBLIC SPACE
PROTECTION ORDER
(SCHEDULE 2)**

Order Type: Dog Exclusion
Site Name: Primrose Close Play Area & Open Space
Site Reference: PSPO/105/DX
Town / Parish: Burgess Hill



May 2017

Scale: 1:1,250



© Crown Copyright and database rights 2017 Ordnance Survey 100021794



**PUBLIC SPACE
PROTECTION ORDER
(SCHEDULE 2)**

Order Type: Dog Exclusion
Site Name: Queens Crescent Open Space & Play Area
Site Reference: PSPO/106/DX
Town / Parish: Burgess Hill

May 2017

Scale: 1:1,250



© Crown Copyright and database rights 2017 Ordnance Survey 100021794



**PUBLIC SPACE
PROTECTION ORDER
(SCHEDULE 2)**

Order Type: Dog Exclusion
Site Name: Sparrow Way Toddler Play Area
Site Reference: PSPO/114/DX
Town / Parish: Burgess Hill

May 2017

Scale: 1:1,250



© Crown Copyright and database rights 2017 Ordnance Survey 100021794



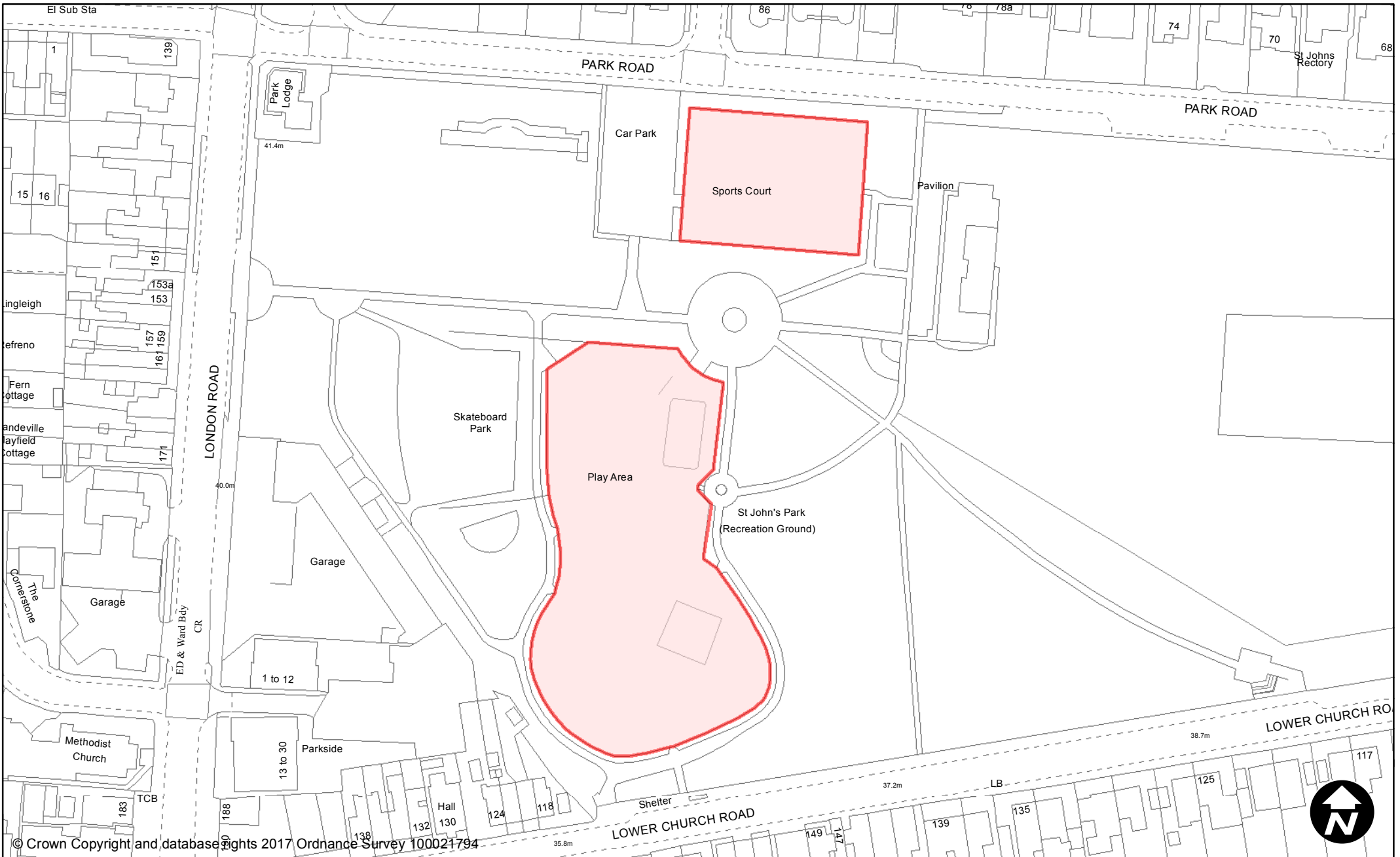
**PUBLIC SPACE
PROTECTION ORDER
(SCHEDULE 2)**

Order Type: Dog Exclusion
Site Name: St. Andrews Play Area & Open Space
Site Reference: PSPO/112/DX
Town / Parish: Burgess Hill



May 2017

Scale: 1:1,250



© Crown Copyright and database rights 2017 Ordnance Survey 100021794



**PUBLIC SPACE
PROTECTION ORDER
(SCHEDULE 2)**

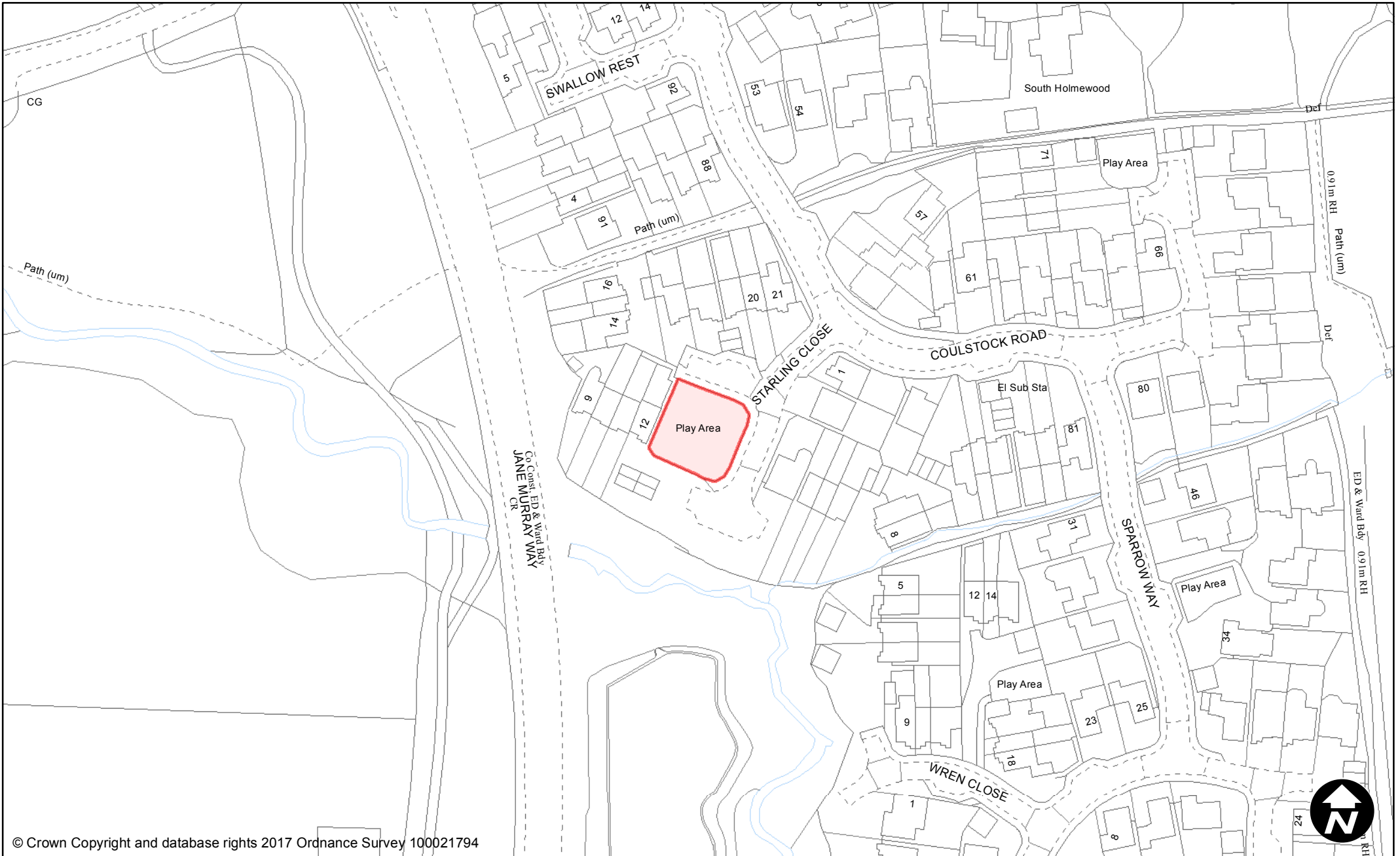
Order Type: Dog Exclusion
Site Name: St. Johns Park
Site Reference: PSPO/003/DX

Town / Parish: Burgess Hill



May 2017

Scale: 1:1,250



© Crown Copyright and database rights 2017 Ordnance Survey 100021794



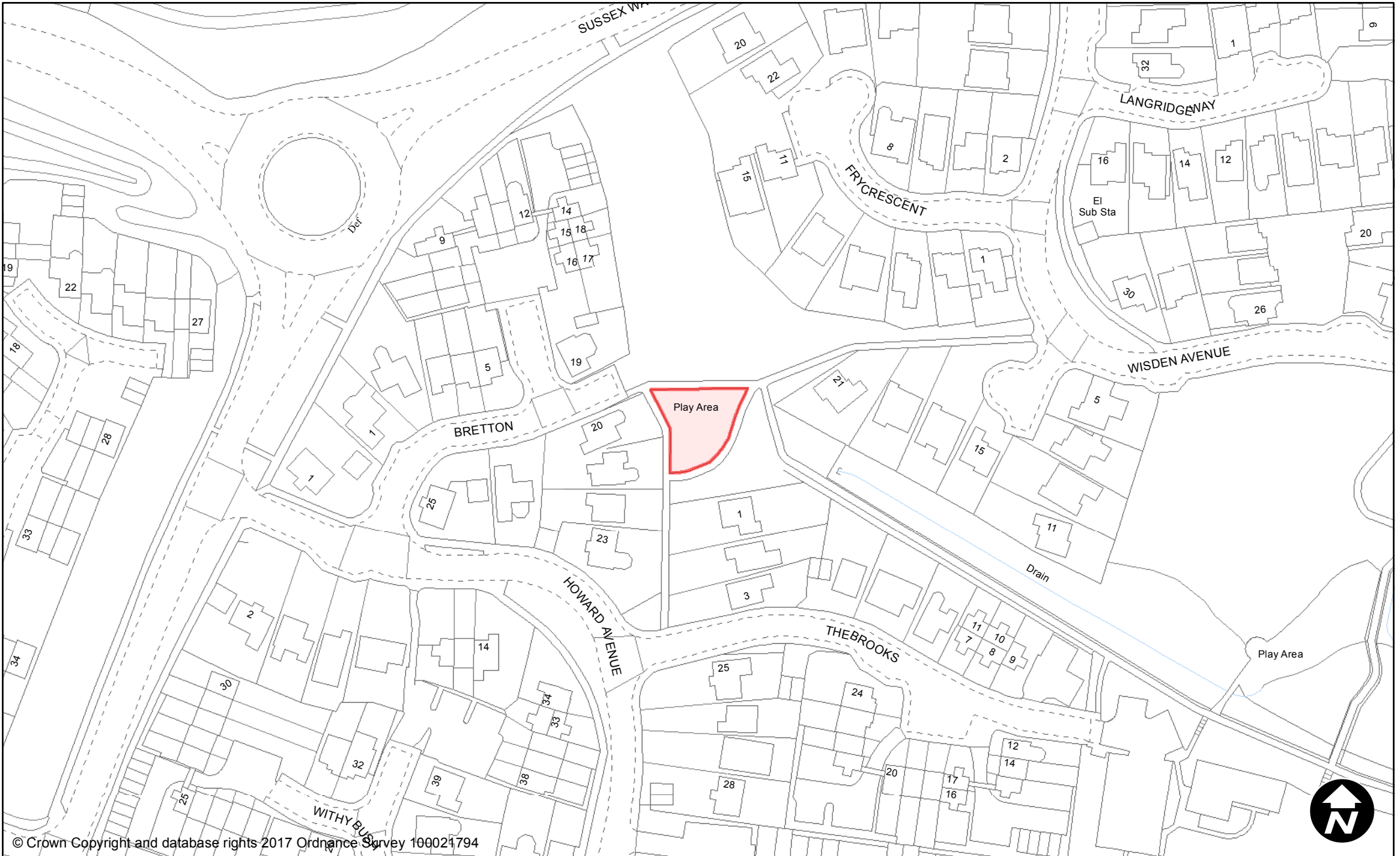
**PUBLIC SPACE
PROTECTION ORDER
(SCHEDULE 2)**

Order Type: Dog Exclusion
Site Name: Starling Close Toddler Play Area
Site Reference: PSPO/115/DX
Town / Parish: Burgess Hill



May 2017

Scale: 1:1,250



© Crown Copyright and database rights 2017 Ordnance Survey 100021794



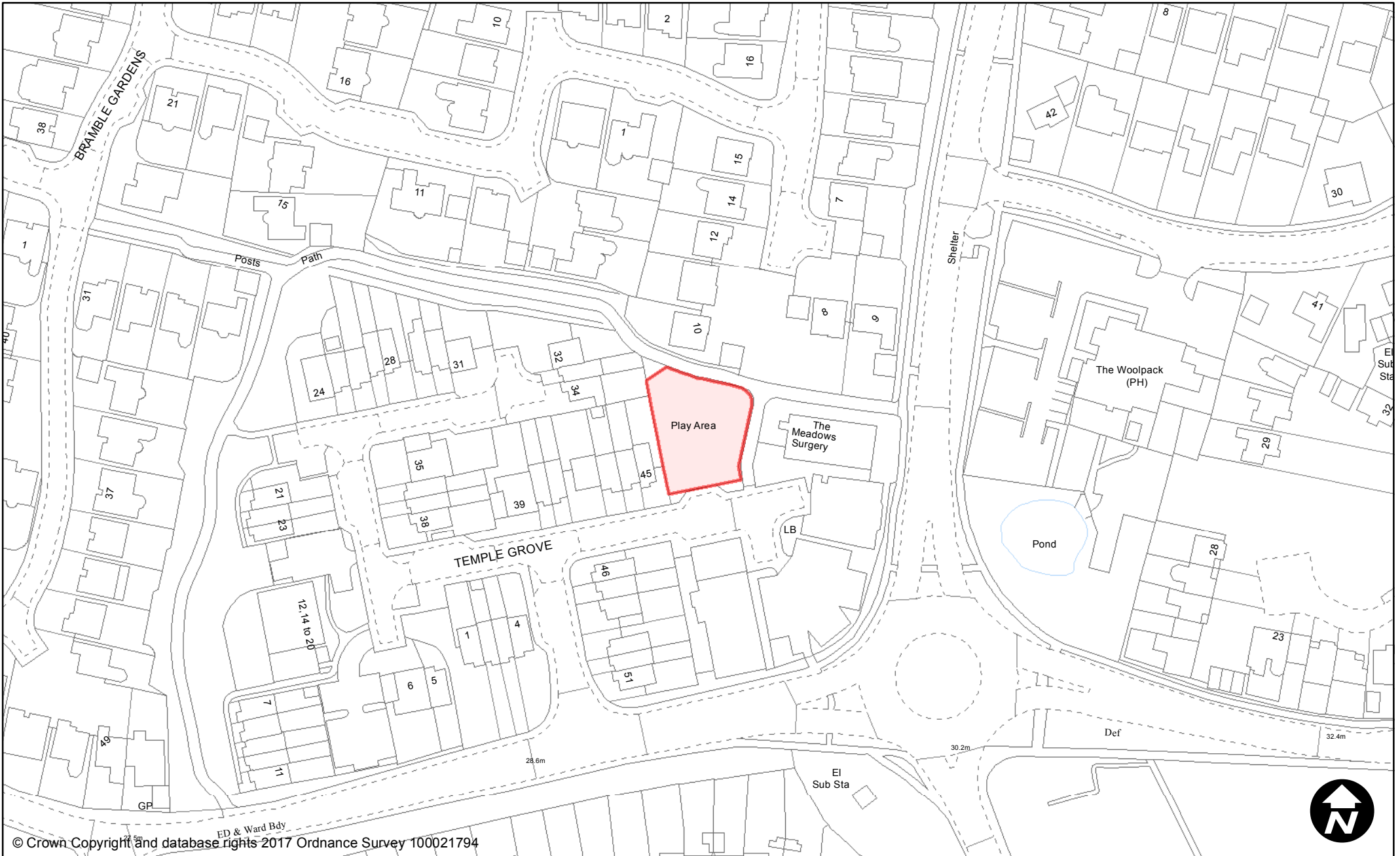
**PUBLIC SPACE
PROTECTION ORDER
(SCHEDULE 2)**

Order Type: Dog Exclusion
Site Name: Sussex Way Open Space
Site Reference: PSPO/118/DX
Town / Parish: Burgess Hill



May 2017

Scale: 1:1,250



© Crown Copyright and database rights 2017 Ordnance Survey 100021794



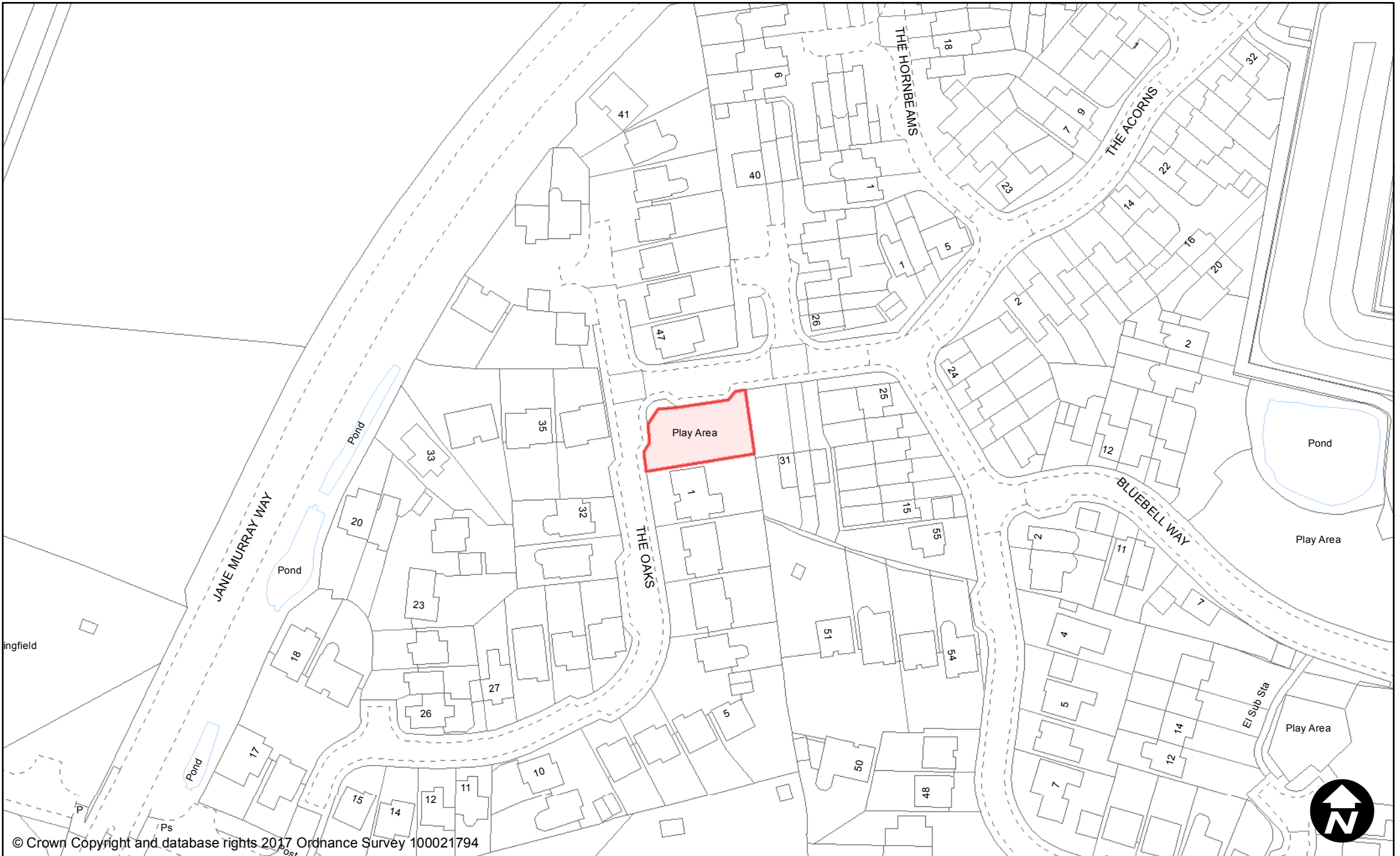
**PUBLIC SPACE
PROTECTION ORDER
(SCHEDULE 2)**

Order Type: Dog Exclusion
Site Name: Temple Grove Play Area & Open Space
Site Reference: PSPO/120/DX
Town / Parish: Burgess Hill



May 2017

Scale: 1:1,250



© Crown Copyright and database rights 2017 Ordnance Survey 100021794



**PUBLIC SPACE
PROTECTION ORDER
(SCHEDULE 2)**

Order Type: Dog Exclusion
Site Name: The Oaks Play Area
Site Reference: PSPO/122/DX

Town / Parish: Burgess Hill

May 2017

Scale: 1:1,250



© Crown Copyright and database rights 2017 Ordnance Survey 100021794



**PUBLIC SPACE
PROTECTION ORDER
(SCHEDULE 2)**

Order Type: Dog Exclusion
Site Name: The Ridings & The Holt Play Area & Open Space
Site Reference: PSPO/123/DX
Town / Parish: Burgess Hill

May 2017

Scale: 1:1,250



© Crown Copyright and database rights 2017 Ordnance Survey 100021794



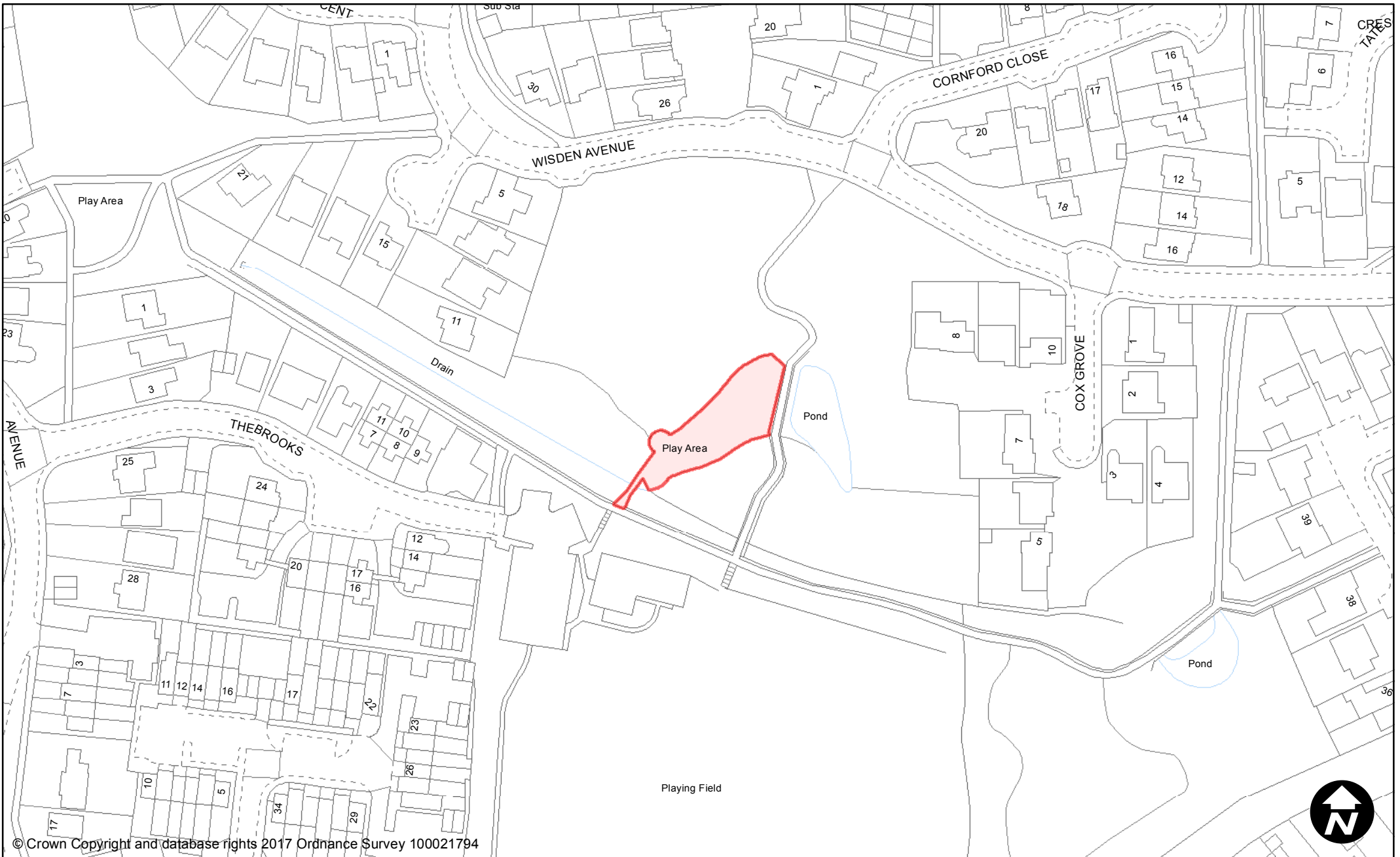
**PUBLIC SPACE
PROTECTION ORDER
(SCHEDULE 2)**

Order Type: Dog Exclusion
Site Name: The Spinney
Site Reference: PSPO/124/DX

Town / Parish: Burgess Hill

May 2017

Scale: 1:1,250



© Crown Copyright and database rights 2017 Ordnance Survey 100021794

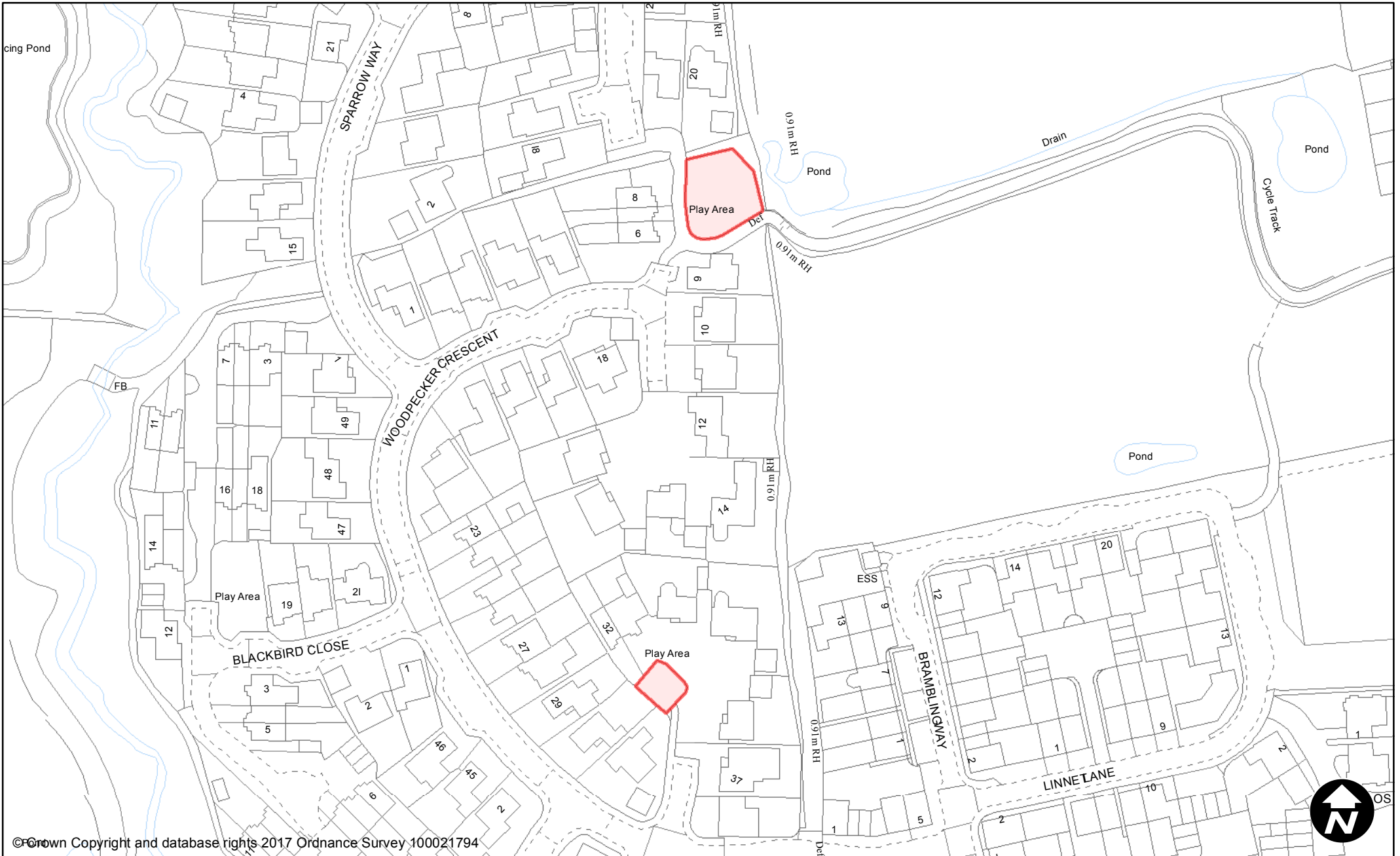


**PUBLIC SPACE
PROTECTION ORDER
(SCHEDULE 2)**

Order Type: Dog Exclusion
Site Name: West End Farm Central Amenity Area
Site Reference: PSPO/133/DX
Town / Parish: Burgess Hill

May 2017

Scale: 1:1,250



© Crown Copyright and database rights 2017 Ordnance Survey 100021794



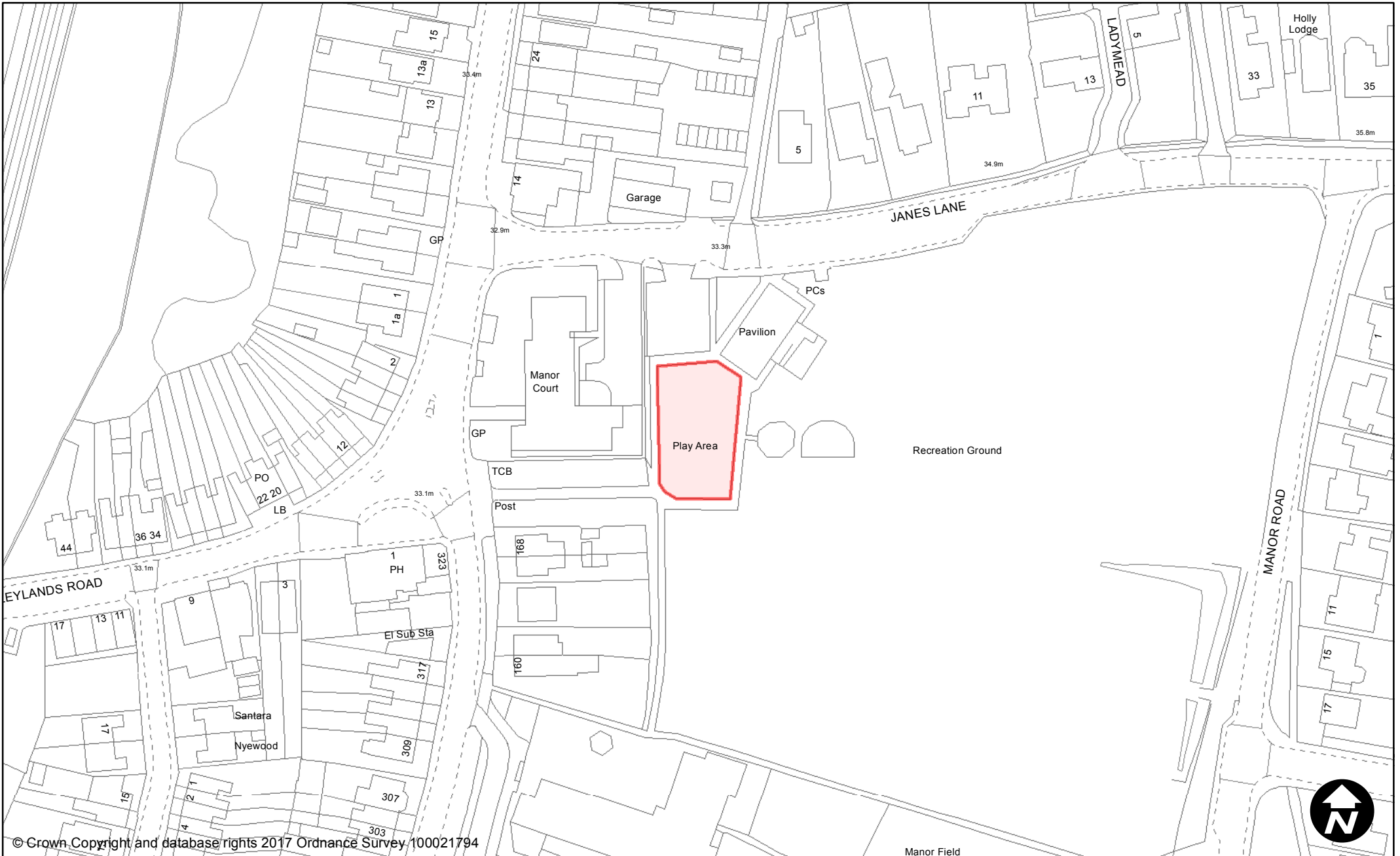
**PUBLIC SPACE
PROTECTION ORDER
(SCHEDULE 2)**

Order Type: Dog Exclusion
Site Name: Woodpecker Crescent Toddler Play Area & Junior Play Area
Site Reference: PSPO/140/DX
Town / Parish: Burgess Hill



May 2017

Scale: 1:1,250



© Crown Copyright and database rights 2017 Ordnance Survey 100021794



**PUBLIC SPACE
PROTECTION ORDER
(SCHEDULE 2)**

Order Type: Dog Exclusion
Site Name: World's End (Janes Lane) Recreation Ground
Site Reference: PSPO/291/DX
Town / Parish: Burgess Hill



May 2017

Scale: 1:1,250



© Crown Copyright and database rights 2017 Ordnance Survey 100021794

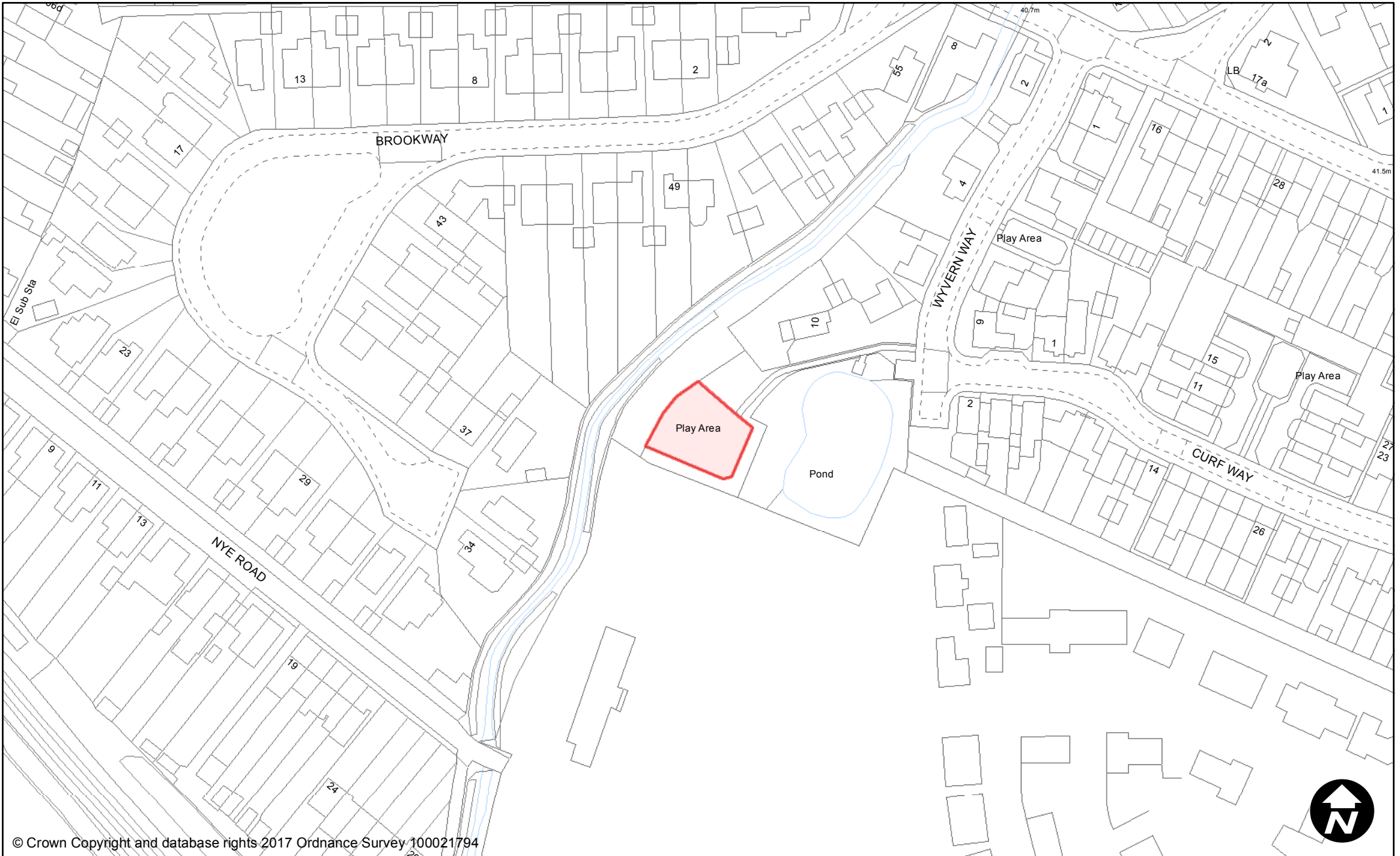


**PUBLIC SPACE
PROTECTION ORDER
(SCHEDULE 2)**

Order Type: Dog Exclusion
Site Name: Wren Close Toddler Play Area
Site Reference: PSPO/141/DX
Town / Parish: Burgess Hill

May 2017

Scale: 1:1,250



© Crown Copyright and database rights 2017 Ordnance Survey 100021794



**PUBLIC SPACE
PROTECTION ORDER
(SCHEDULE 2)**

Order Type: Dog Exclusion
Site Name: Wyvern Way Pondsides Toddler Play Area
Site Reference: PSPO/143/DX
Town / Parish: Burgess Hill



May 2017

Scale: 1:1,250



© Crown Copyright and database rights 2017 Ordnance Survey 100021794



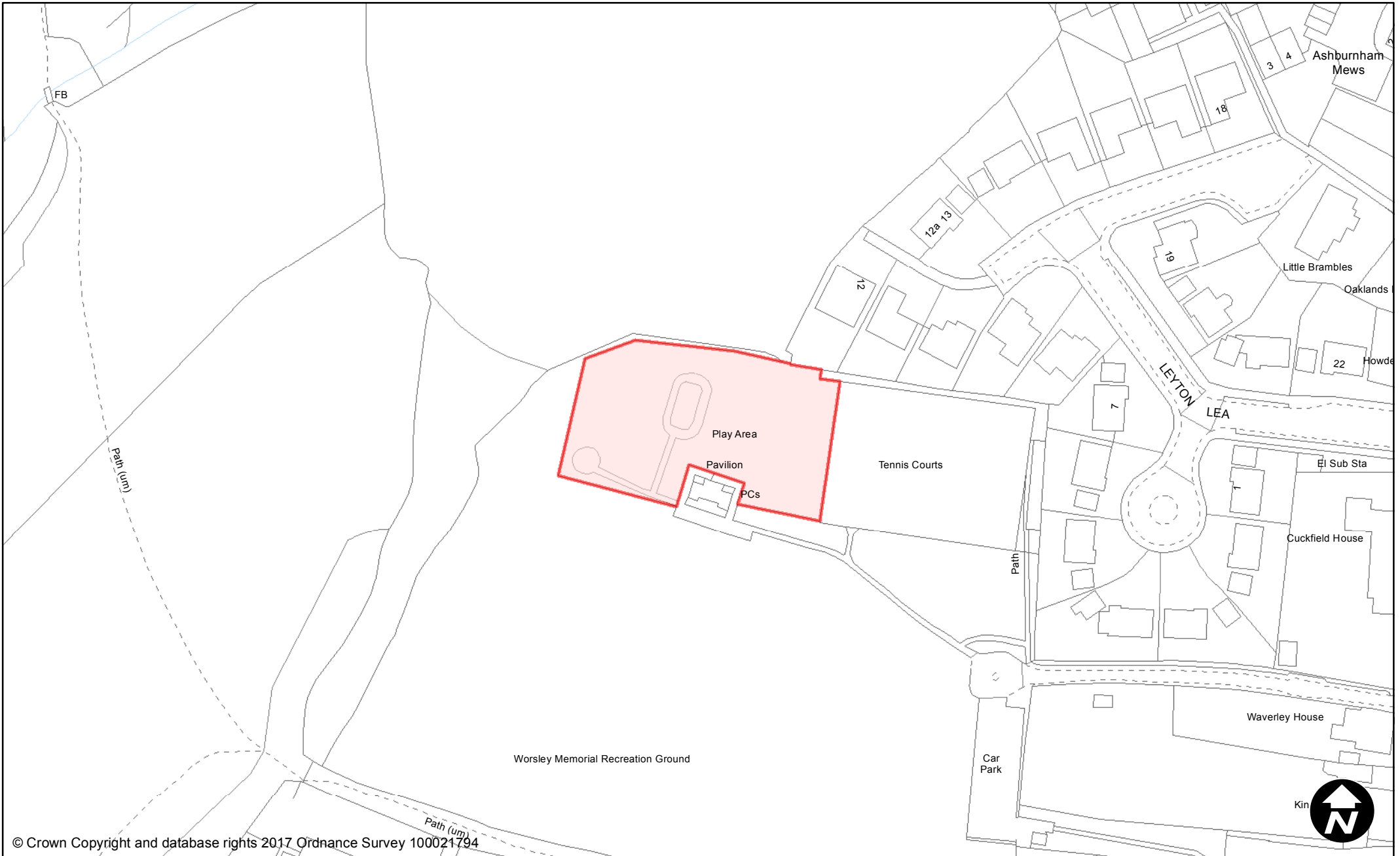
**PUBLIC SPACE
PROTECTION ORDER
(SCHEDULE 2)**

Order Type: Dog Exclusion
Site Name: Wyvern Way Toddler Play Area
Site Reference: PSPO/142/DX
Town / Parish: Burgess Hill



May 2017

Scale: 1:1,250



© Crown Copyright and database rights 2017 Ordnance Survey 100021794

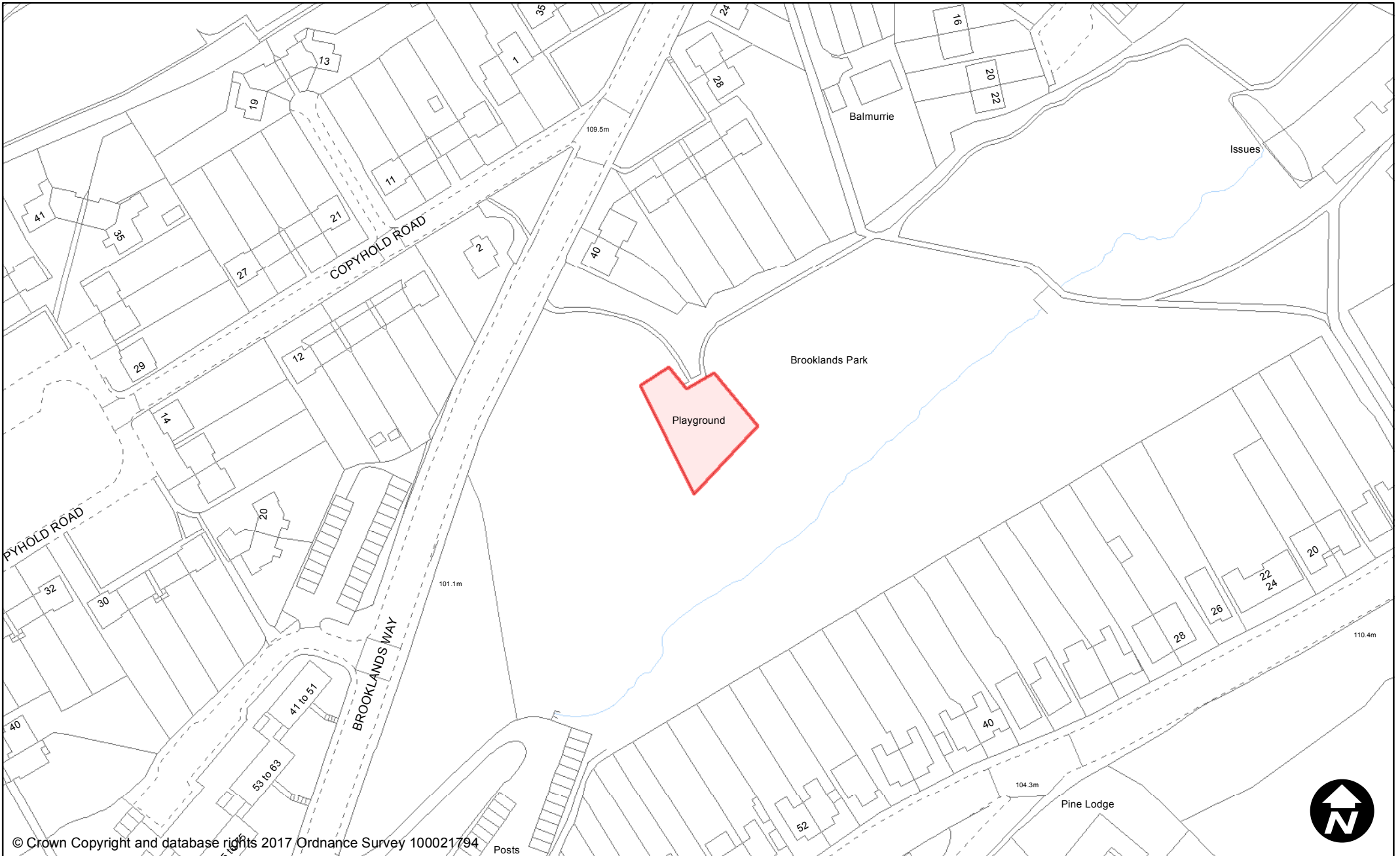


**PUBLIC SPACE
PROTECTION ORDER
(SCHEDULE 2)**

Order Type: Dog Exclusion
Site Name: Cuckfield Recreation Ground
Site Reference: PSPO/004/DX
Town / Parish: Cuckfield

May 2017

Scale: 1:1,250



© Crown Copyright and database rights 2017 Ordnance Survey 100021794

Posts



**PUBLIC SPACE
PROTECTION ORDER
(SCHEDULE 2)**

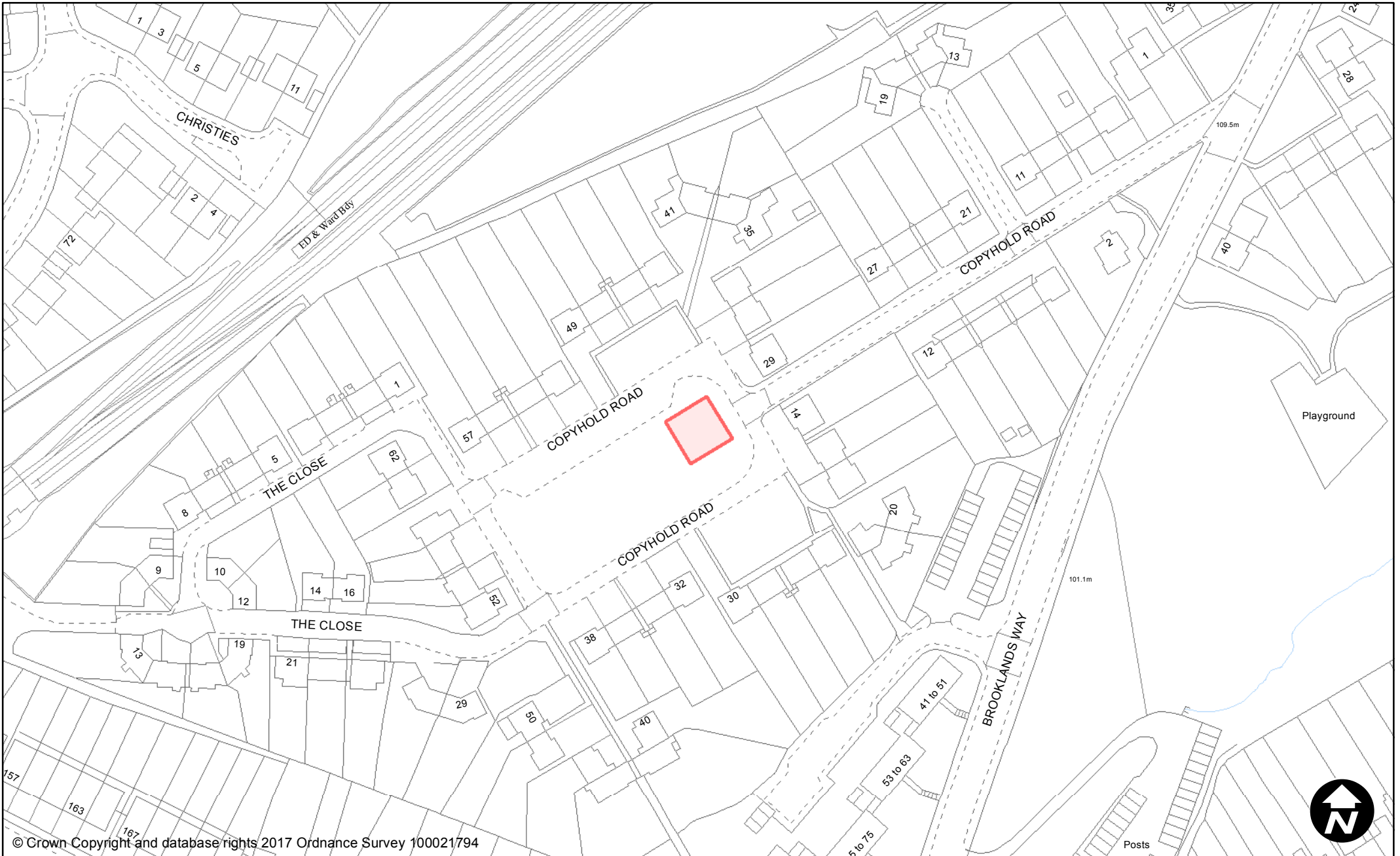
Order Type: Dog Exclusion
Site Name: Brooklands Park
Site Reference: PSPO/150/DX

Town / Parish: East Grinstead



May 2017

Scale: 1:1,250



© Crown Copyright and database rights 2017 Ordnance Survey 100021794



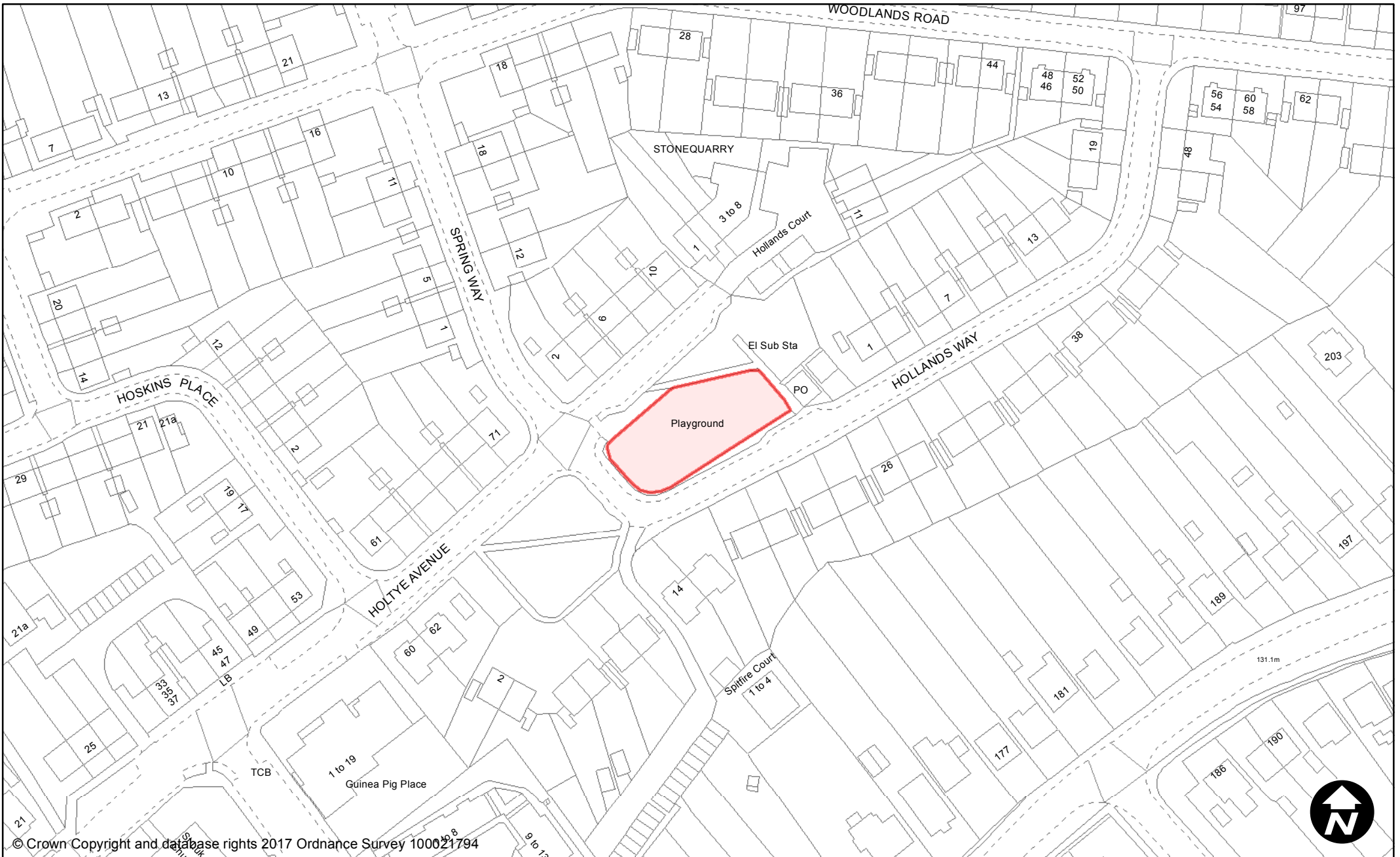
**PUBLIC SPACE
PROTECTION ORDER
(SCHEDULE 2)**

Order Type: Dog Exclusion
Site Name: Copyhold Road
Site Reference: PSPO/154/DX

Town / Parish: East Grinstead

May 2017

Scale: 1:1,250



© Crown Copyright and database rights 2017 Ordnance Survey 100021794



**PUBLIC SPACE
PROTECTION ORDER
(SCHEDULE 2)**

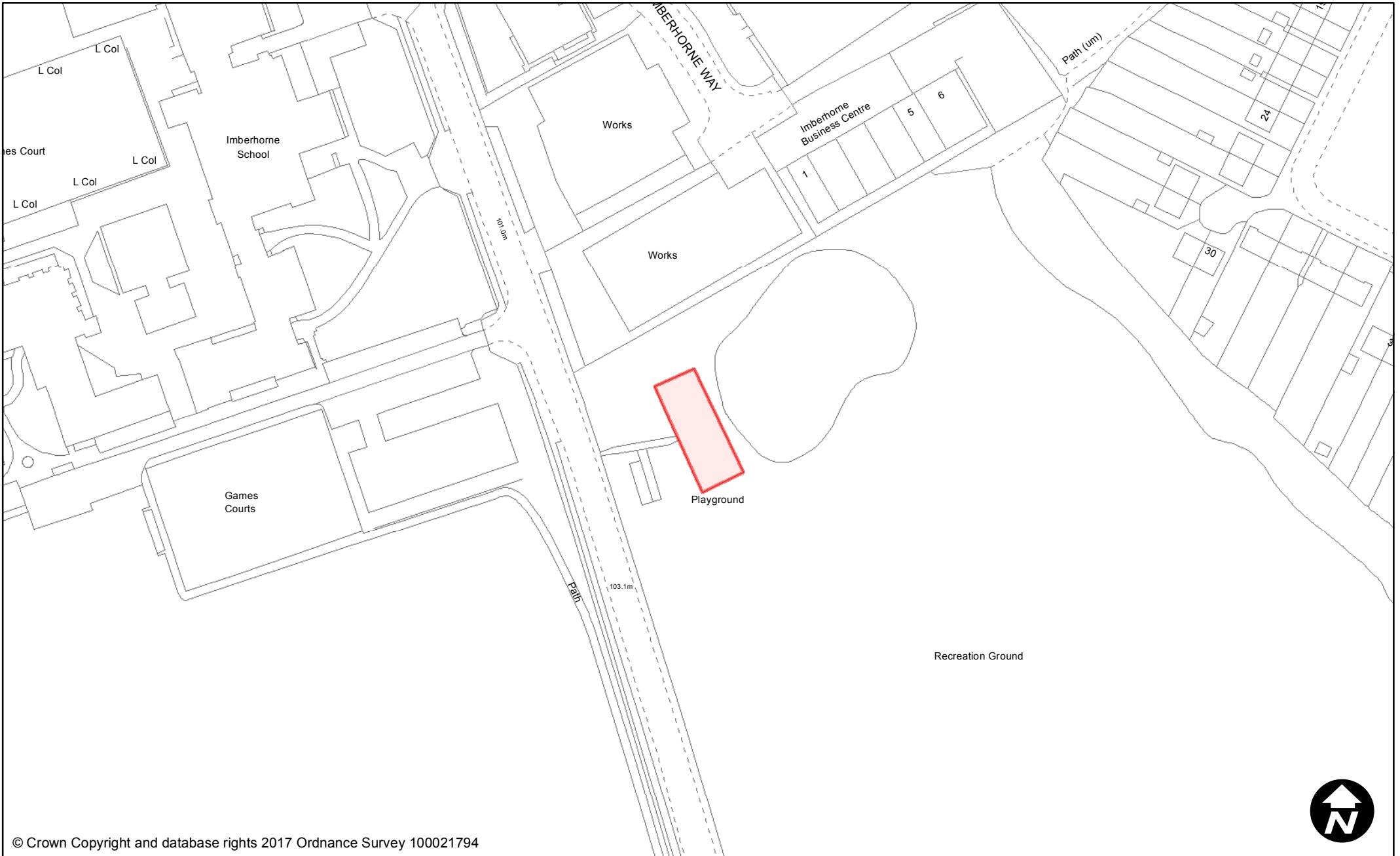
Order Type: Dog Exclusion
Site Name: Hollands Way
Site Reference: PSPO/172/DX

Town / Parish: East Grinstead



May 2017

Scale: 1:1,250



© Crown Copyright and database rights 2017 Ordnance Survey 100021794



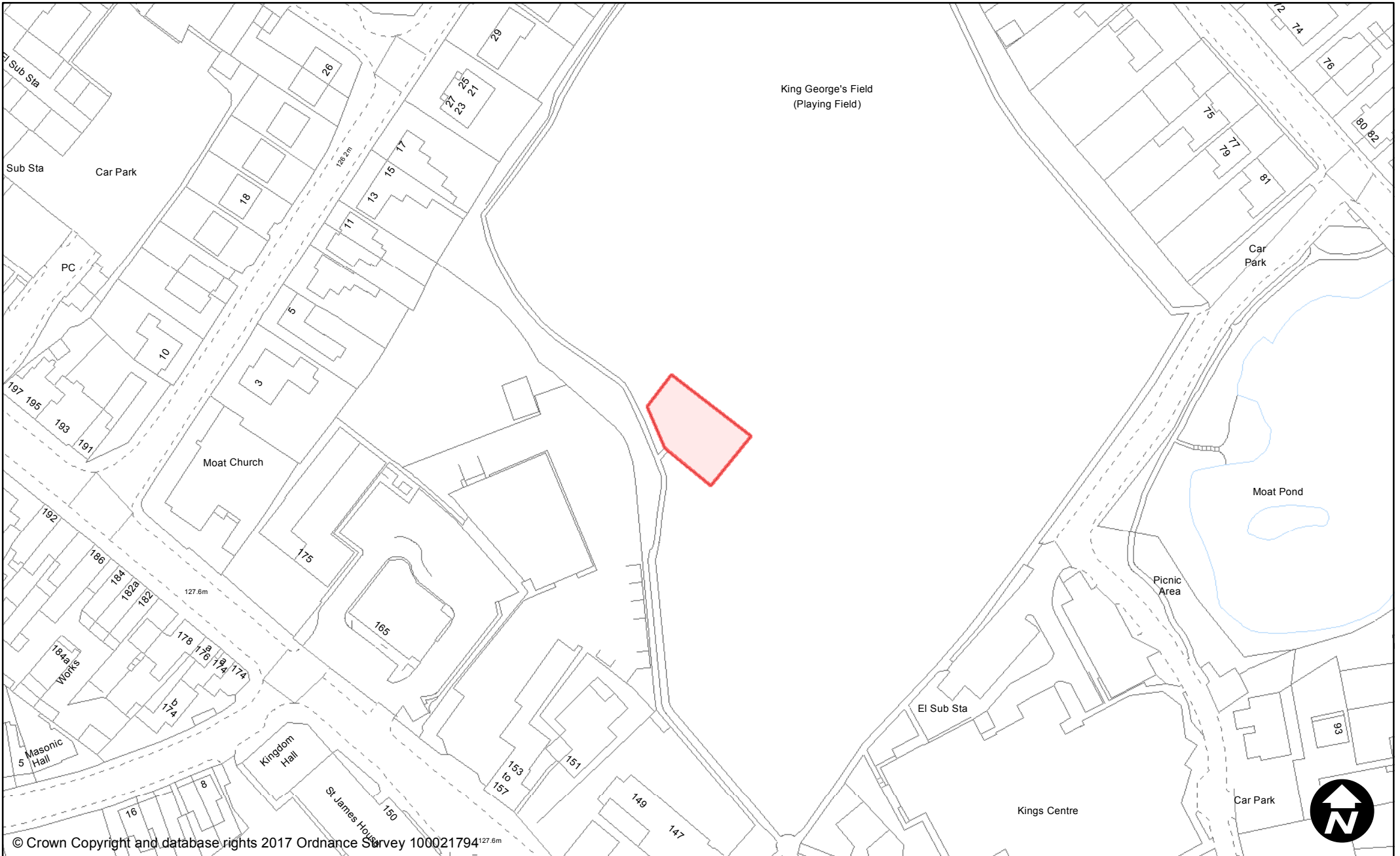
**PUBLIC SPACE
PROTECTION ORDER
(SCHEDULE 2)**

Order Type: Dog Exclusion
Site Name: Imberhorne Lane Recreation Ground
Site Reference: PSPO/294/DX
Town / Parish: East Grinstead



May 2017

Scale: 1:1,250



© Crown Copyright and database rights 2017 Ordnance Survey 100021794



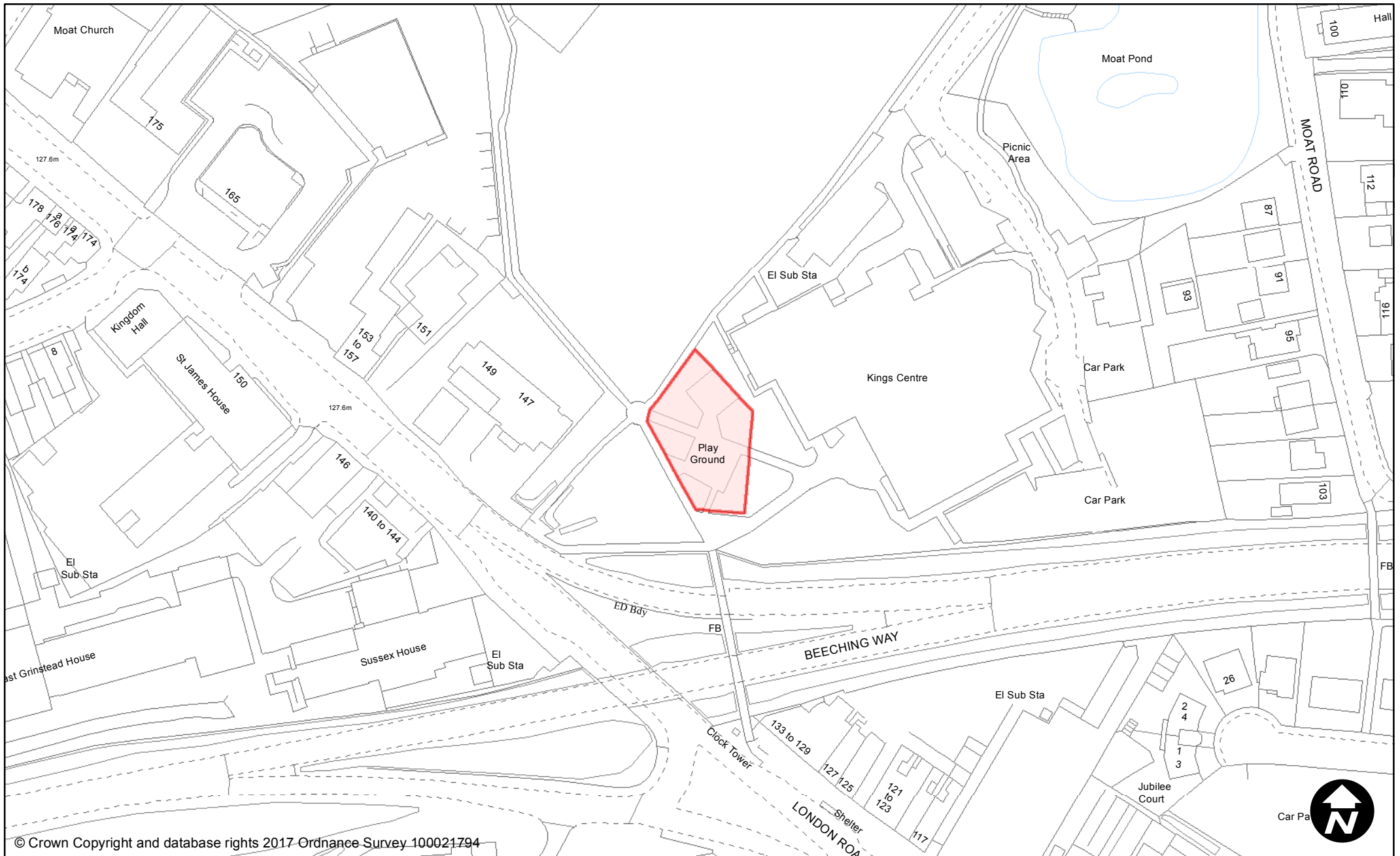
**PUBLIC SPACE
PROTECTION ORDER
(SCHEDULE 2)**

Order Type: Dog Exclusion
Site Name: King George's Field
Site Reference: PSPO/295/DX

Town / Parish: East Grinstead

May 2017

Scale: 1:1,250



© Crown Copyright and database rights 2017 Ordnance Survey 100021794

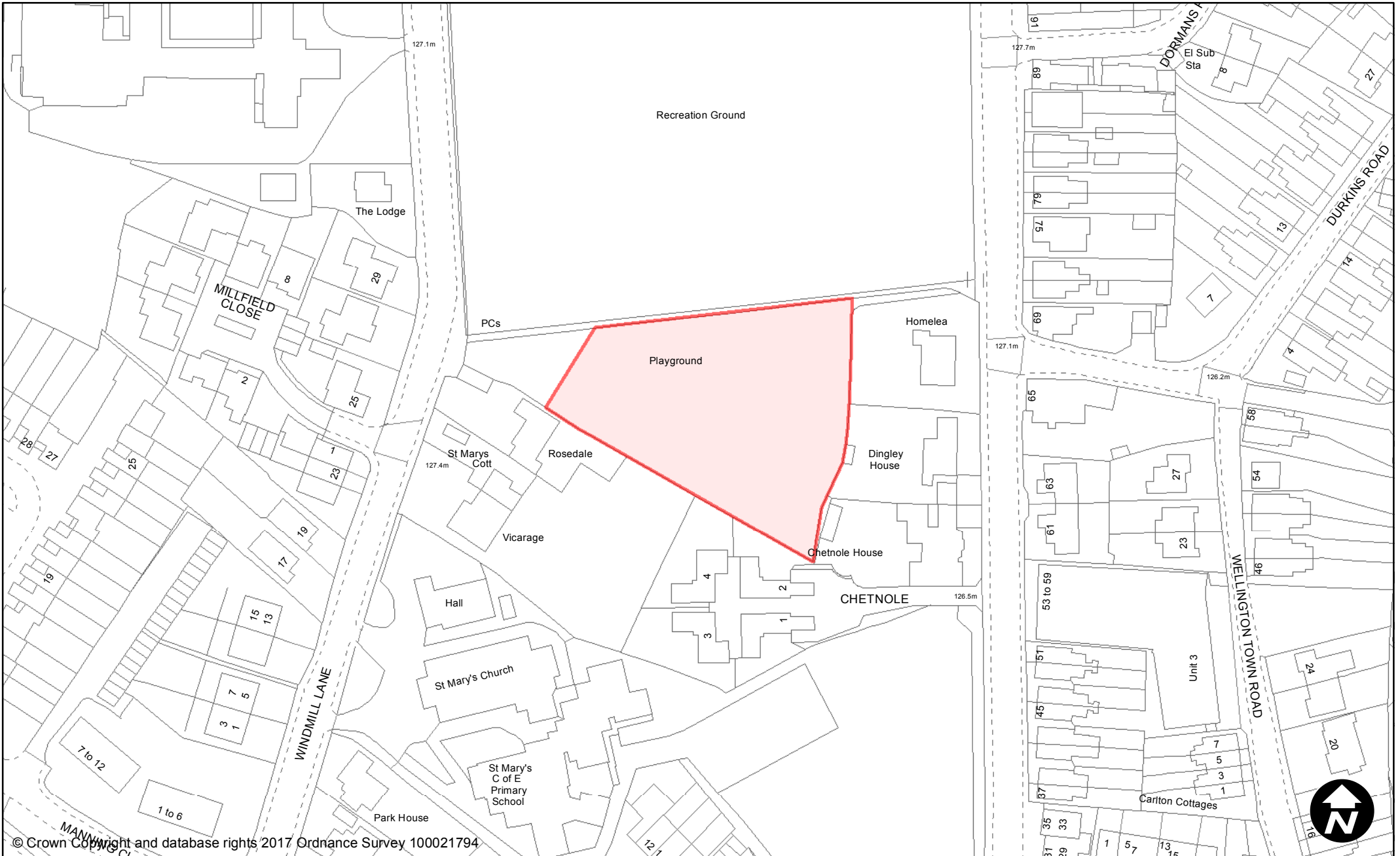


**PUBLIC SPACE
PROTECTION ORDER
(SCHEDULE 2)**

Order Type: Dog Exclusion
Site Name: Kings Centre Site & Moat Pond
Site Reference: PSPO/006/DX
Town / Parish: East Grinstead

May 2017

Scale: 1:1,250



© Crown Copyright and database rights 2017 Ordnance Survey 100021794



**PUBLIC SPACE
PROTECTION ORDER
(SCHEDULE 2)**

Order Type: Dog Exclusion
Site Name: Lingfield Road Recreation Ground
Site Reference: PSPO/296/DX
Town / Parish: East Grinstead

May 2017

Scale: 1:1,250



© Crown Copyright and database rights 2017 Ordnance Survey 100021794



**PUBLIC SPACE
PROTECTION ORDER
(SCHEDULE 2)**

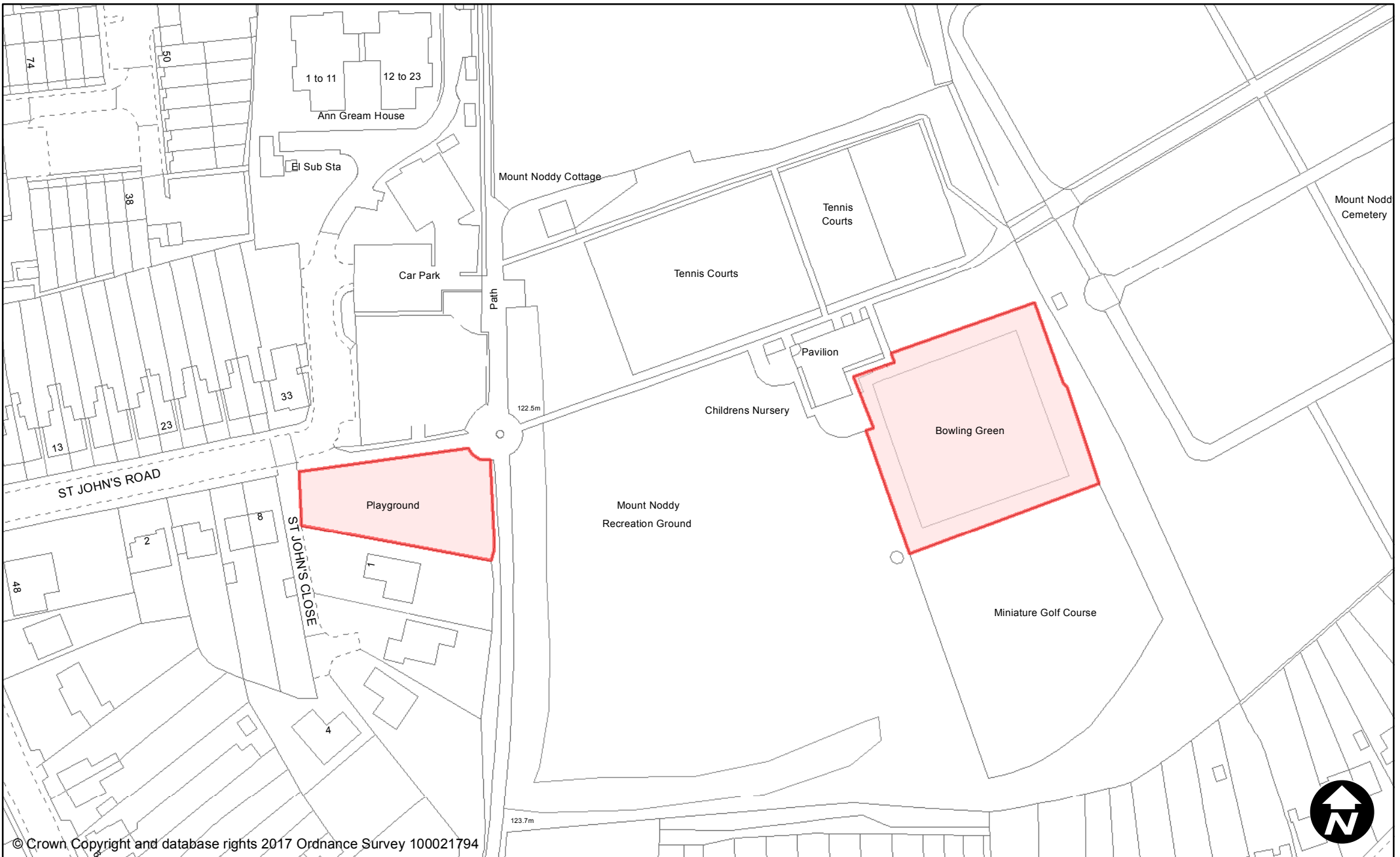
Order Type: Dog Exclusion
Site Name: Lister / Newton Avenue
Site Reference: PSPO/177/DX

Town / Parish: East Grinstead



May 2017

Scale: 1:1,250



© Crown Copyright and database rights 2017 Ordnance Survey 100021794



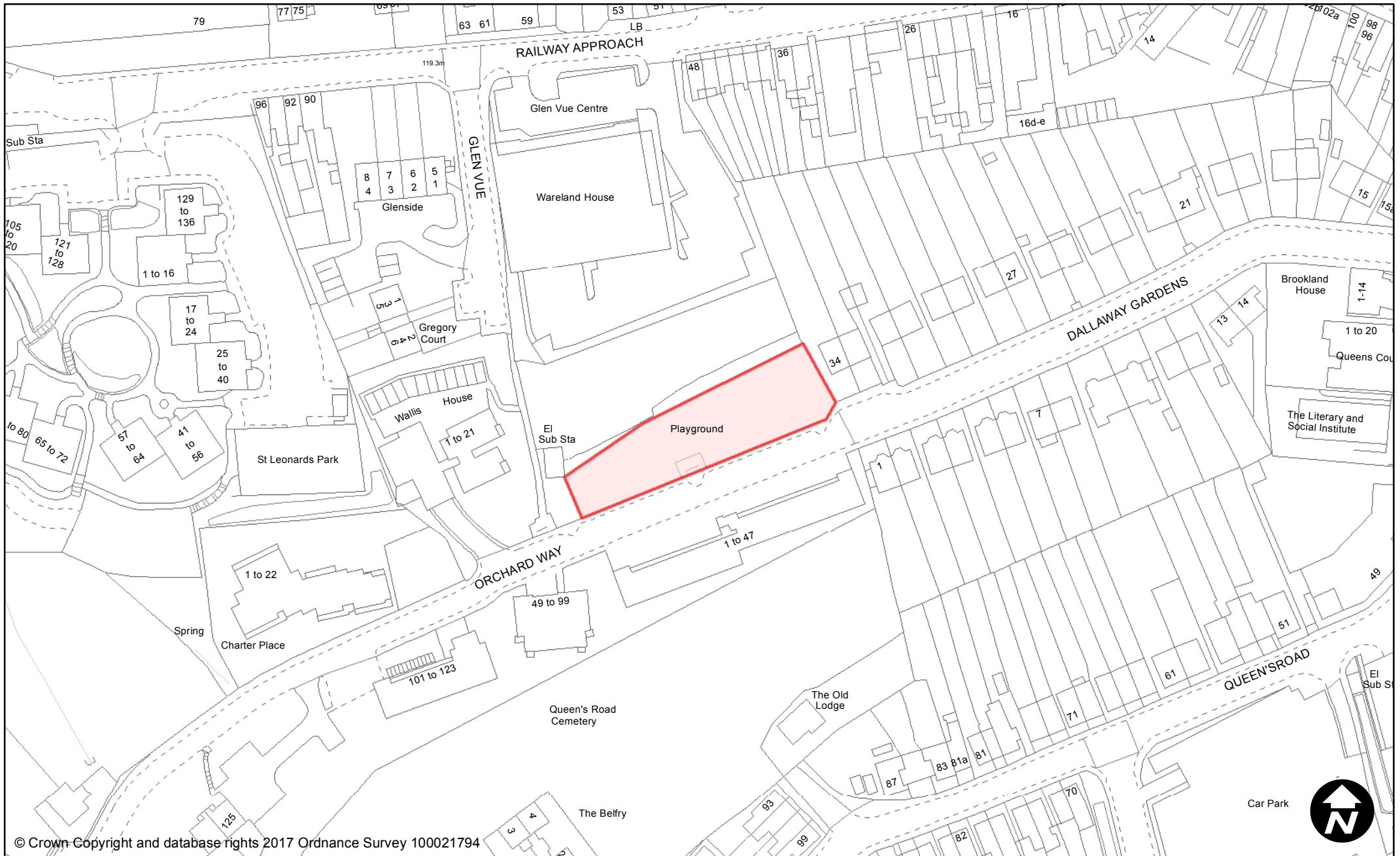
**PUBLIC SPACE
PROTECTION ORDER
(SCHEDULE 2)**

Order Type: Dog Exclusion
Site Name: Mount Noddy
Site Reference: PSPO/007/DX

Town / Parish: East Grinstead

May 2017

Scale: 1:1,250



© Crown Copyright and database rights 2017 Ordnance Survey 100021794



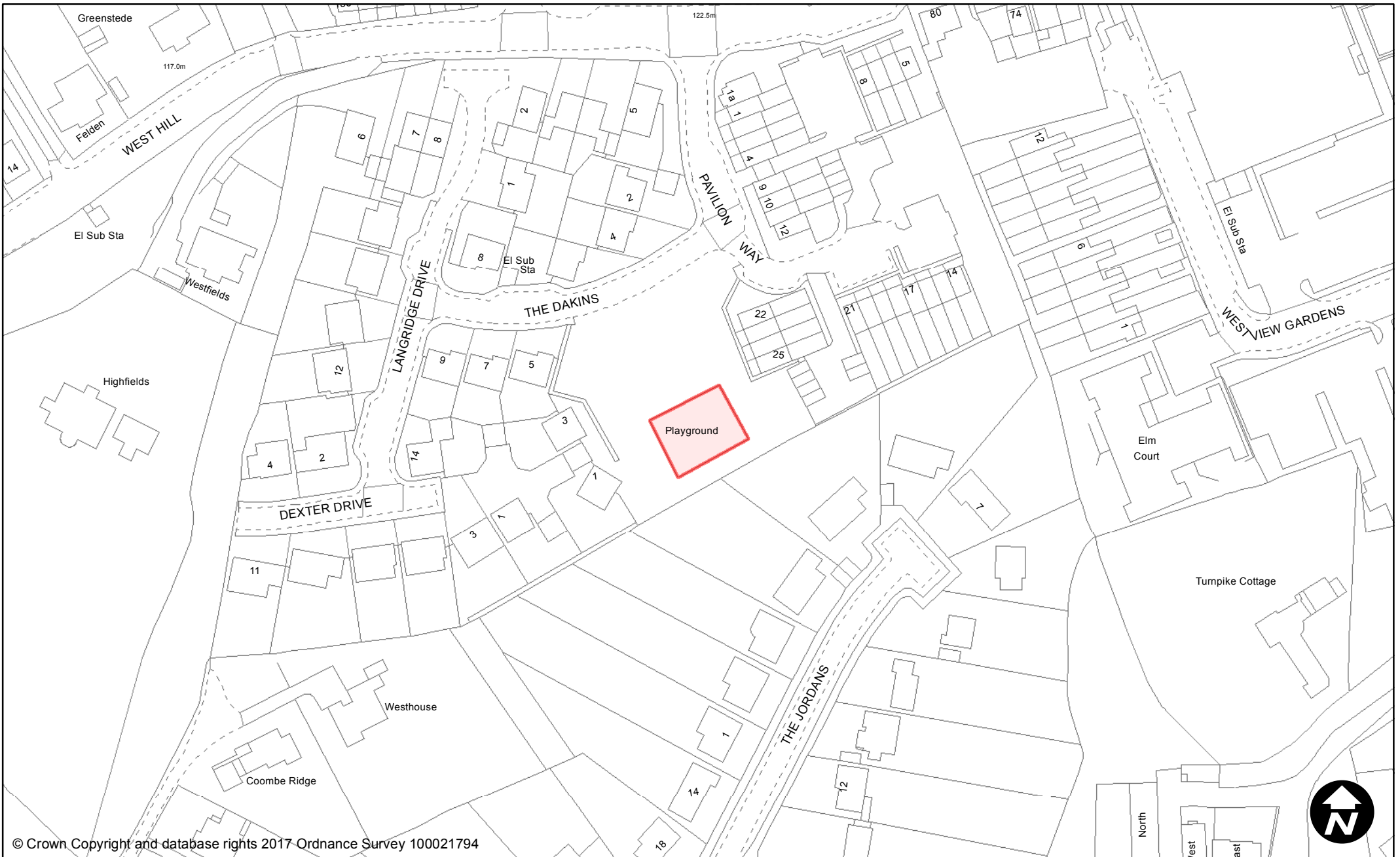
**PUBLIC SPACE
PROTECTION ORDER
(SCHEDULE 2)**

Order Type: Dog Exclusion
Site Name: Orchard Way Open Space & Play Area
Site Reference: PSPO/180/DX
Town / Parish: East Grinstead



May 2017

Scale: 1:1,250



© Crown Copyright and database rights 2017 Ordnance Survey 100021794



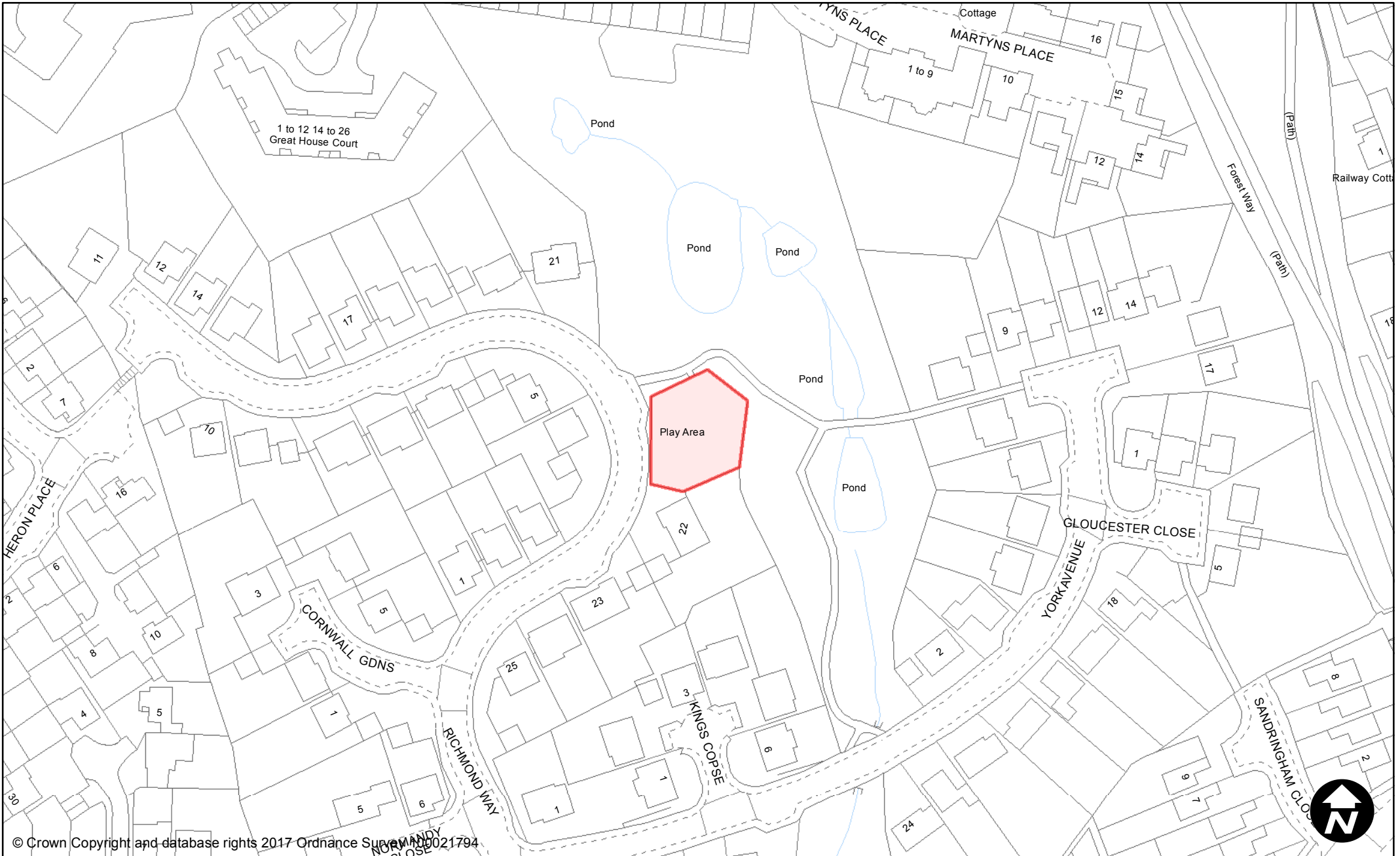
**PUBLIC SPACE
PROTECTION ORDER
(SCHEDULE 2)**

Order Type: Dog Exclusion
Site Name: Pavilion Way Open Space & Play Area
Site Reference: PSPO/181/DX
Town / Parish: East Grinstead



May 2017

Scale: 1:1,250



© Crown Copyright and database rights 2017 Ordnance Survey 100021794



**PUBLIC SPACE
PROTECTION ORDER
(SCHEDULE 2)**

Order Type: Dog Exclusion
Site Name: Richmond Way Play Area (Herons Ghyll)
Site Reference: PSPO/182/DX
Town / Parish: East Grinstead



May 2017

Scale: 1:1,250



© Crown Copyright and database rights 2017 Ordnance Survey 100021794



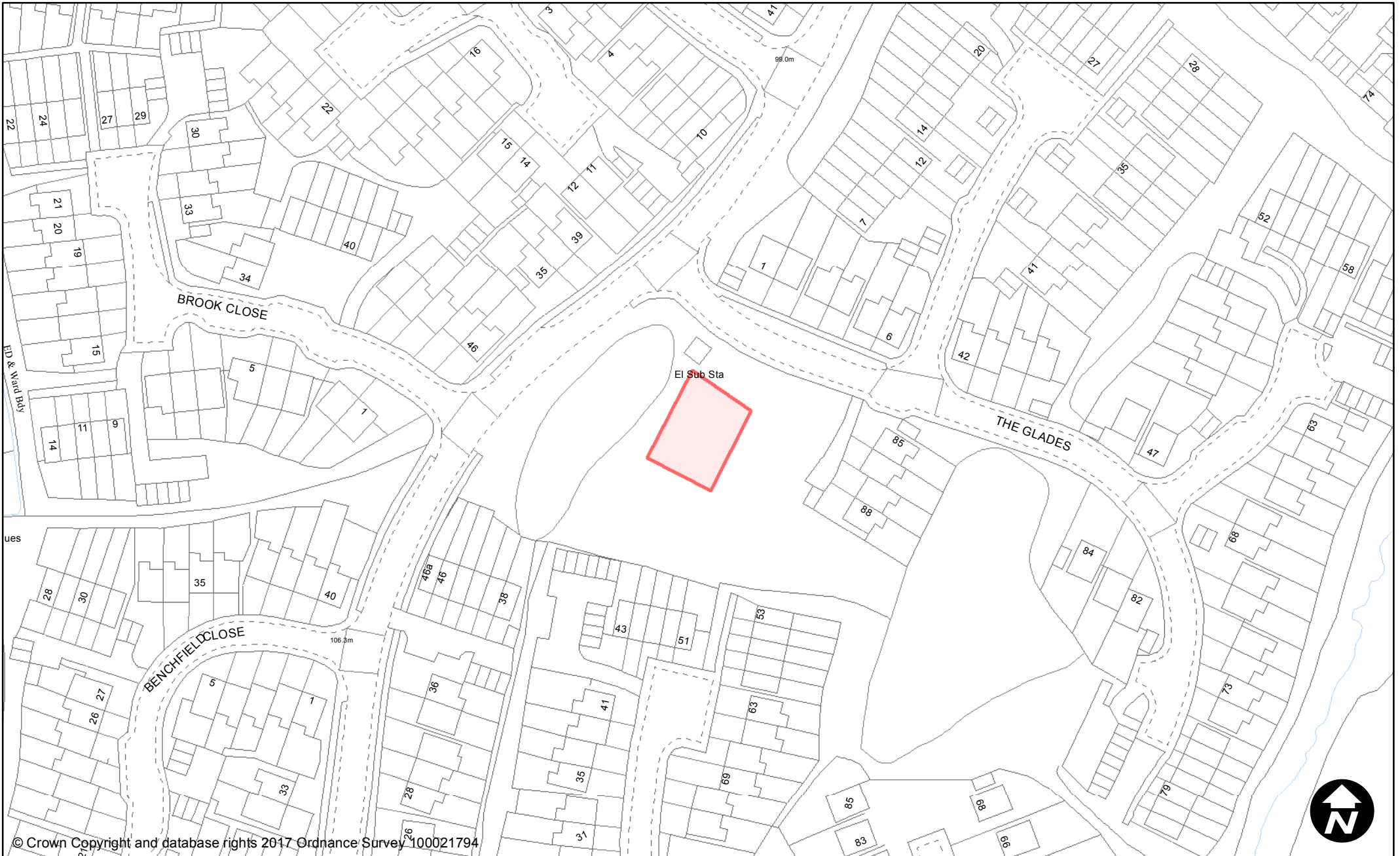
**PUBLIC SPACE
PROTECTION ORDER
(SCHEDULE 2)**

Order Type: Dog Exclusion
Site Name: Sunnyside Recreation Ground
Site Reference: PSPO/186/DX
Town / Parish: East Grinstead



May 2017

Scale: 1:1,250



© Crown Copyright and database rights 2017 Ordnance Survey 100021794



**PUBLIC SPACE
PROTECTION ORDER
(SCHEDULE 2)**

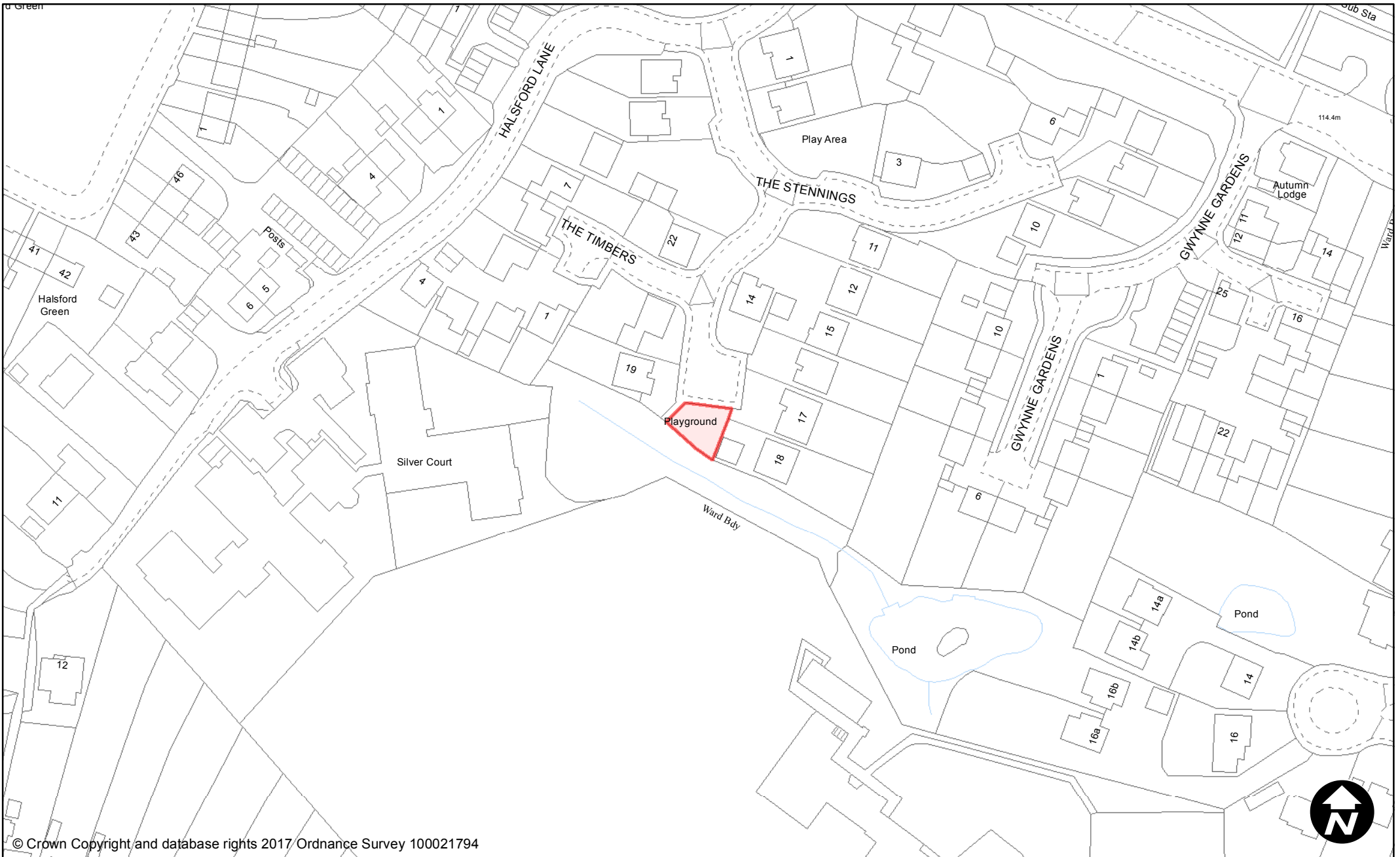
Order Type: Dog Exclusion
Site Name: The Glades
Site Reference: PSPO/189/DX

Town / Parish: East Grinstead



May 2017

Scale: 1:1,250



© Crown Copyright and database rights 2017 Ordnance Survey 100021794



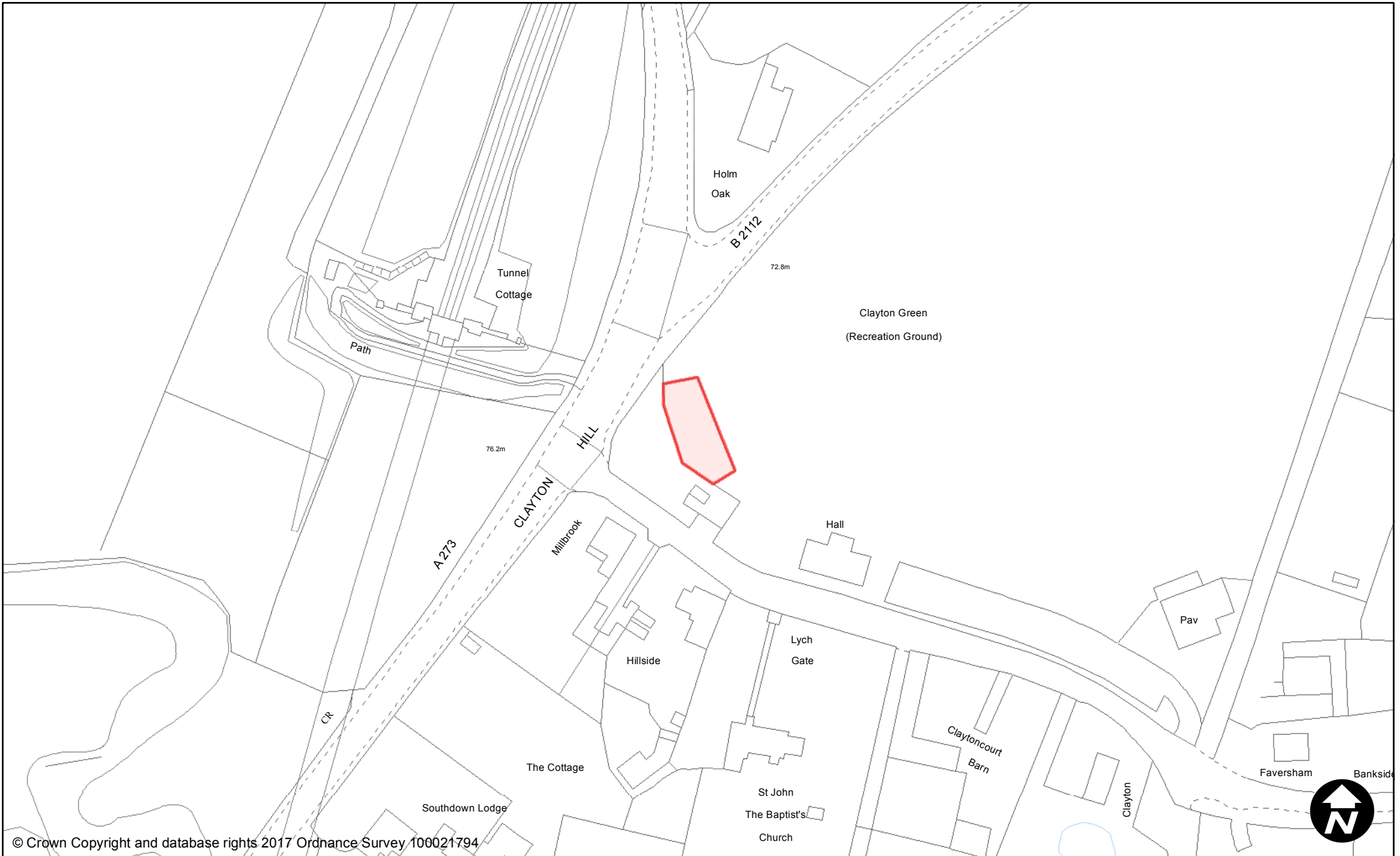
**PUBLIC SPACE
PROTECTION ORDER
(SCHEDULE 2)**

Order Type: Dog Exclusion
Site Name: The Stennings
Site Reference: PSPO/190/DX

Town / Parish: East Grinstead

May 2017

Scale: 1:1,250



© Crown Copyright and database rights 2017 Ordnance Survey 100021794

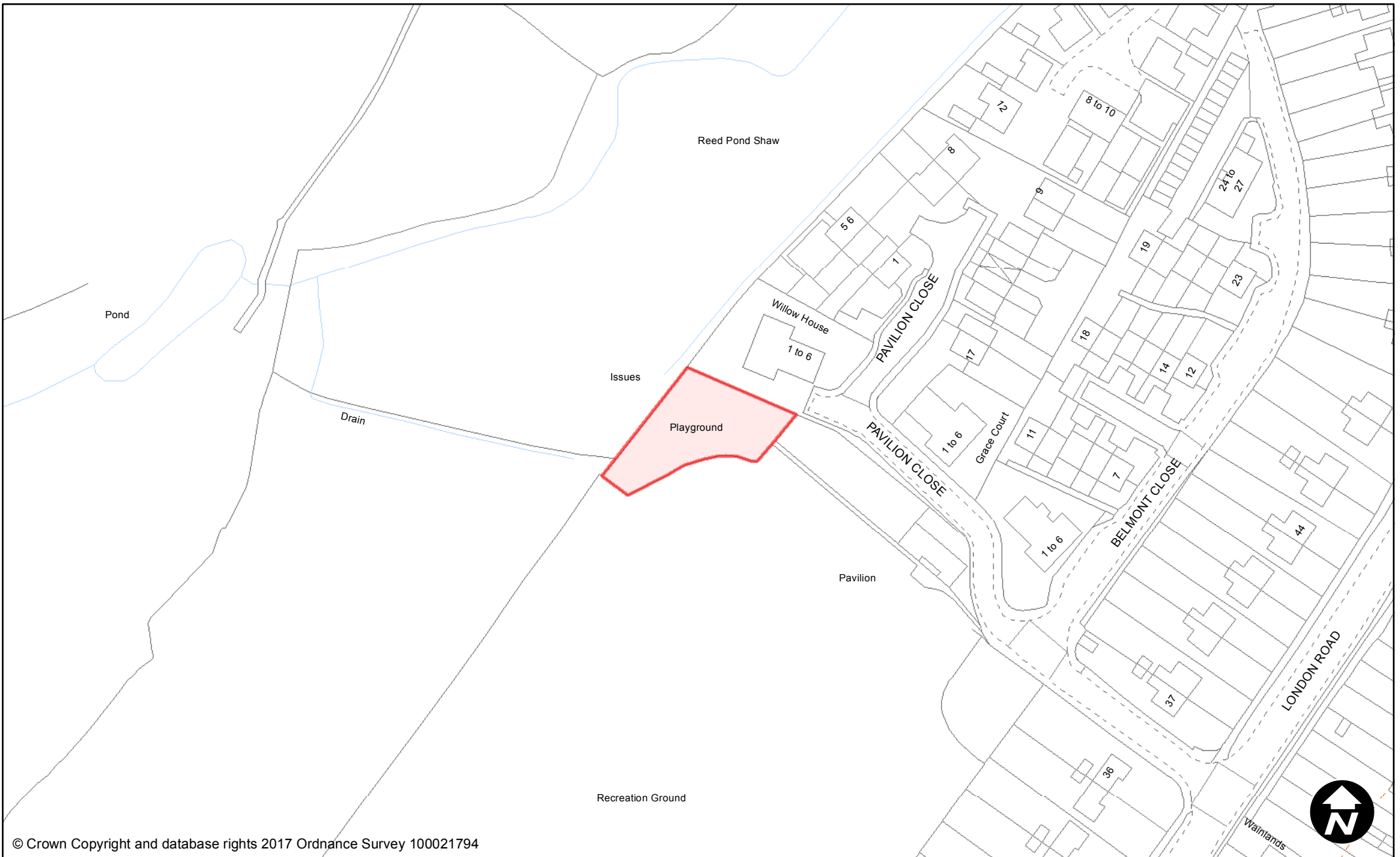


**PUBLIC SPACE
PROTECTION ORDER
(SCHEDULE 2)**

Order Type: Dog Exclusion
Site Name: Clayton Green Recreation Ground
Site Reference: PSPO/297/DX
Town / Parish: Hassocks

May 2017

Scale: 1:1,250



© Crown Copyright and database rights 2017 Ordnance Survey 100021794



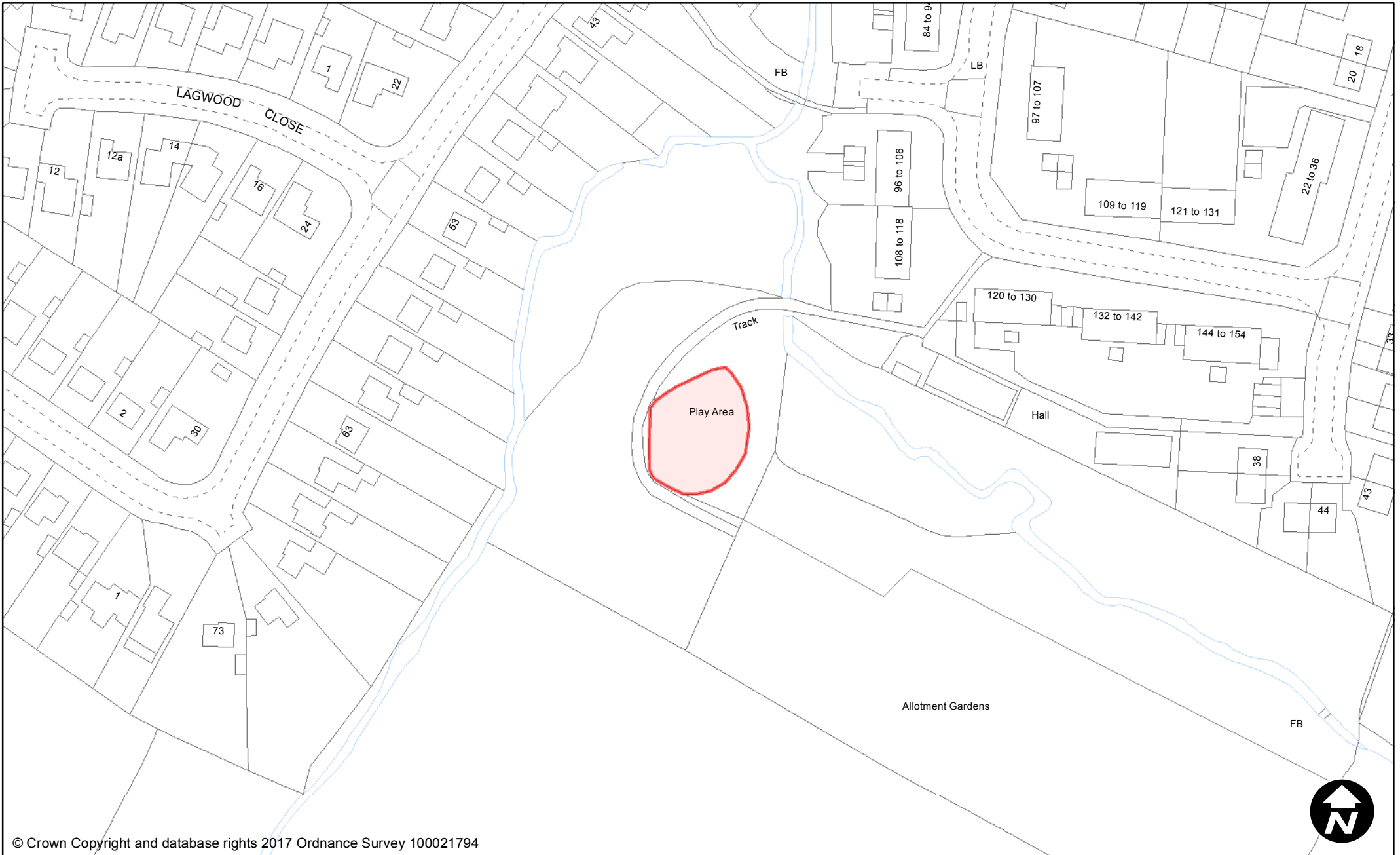
**PUBLIC SPACE
PROTECTION ORDER
(SCHEDULE 2)**

Order Type: Dog Exclusion
Site Name: London Road Recreation Ground
Site Reference: PSPO/298/DX
Town / Parish: Hassocks



May 2017

Scale: 1:1,250



© Crown Copyright and database rights 2017 Ordnance Survey 100021794



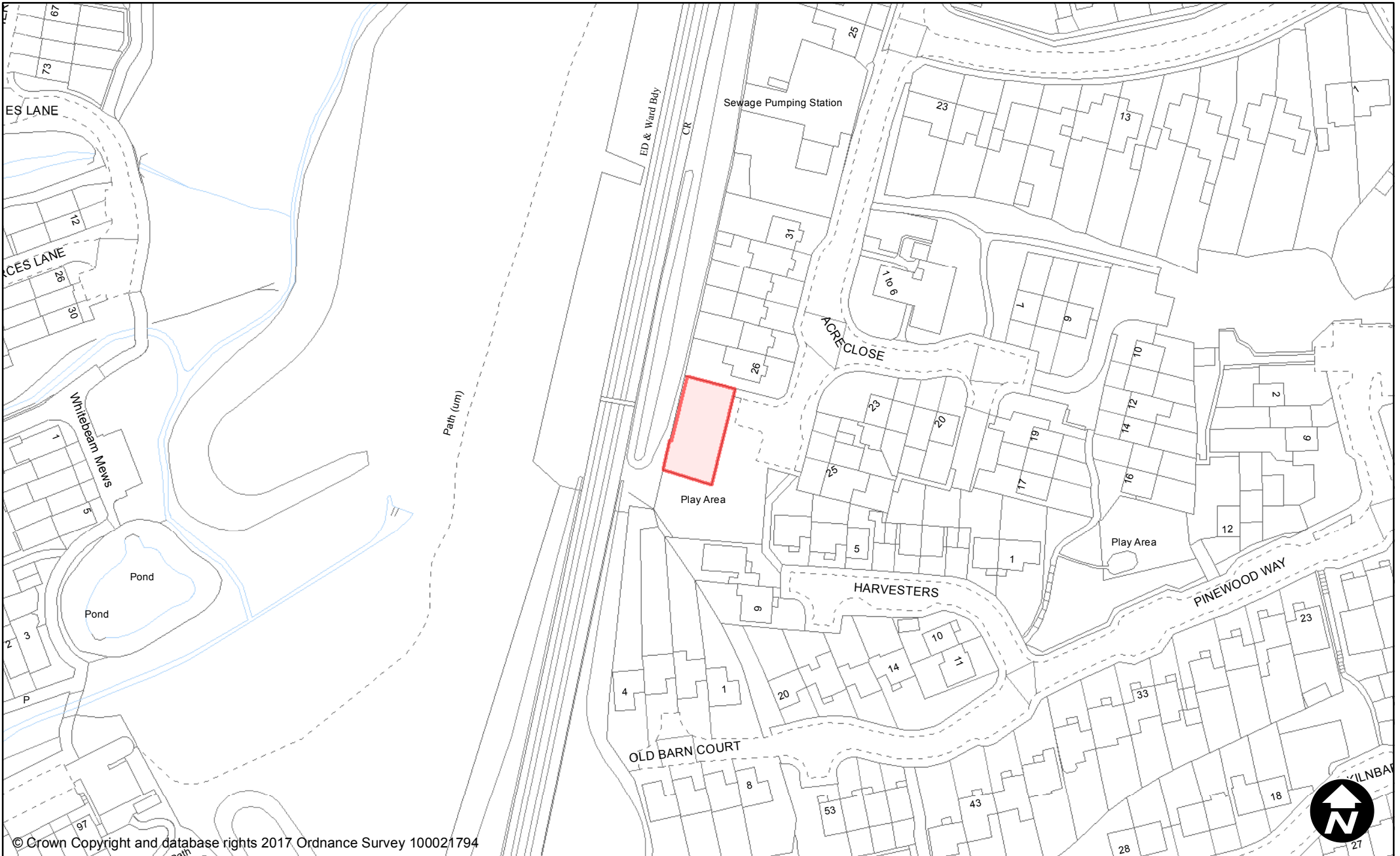
**PUBLIC SPACE
PROTECTION ORDER
(SCHEDULE 2)**

Order Type: Dog Exclusion
Site Name: Parklands Copse Open Space and Play Area
Site Reference: PSPO/203/DX
Town / Parish: Hassocks



May 2017

Scale: 1:1,250



© Crown Copyright and database rights 2017 Ordnance Survey 100021794



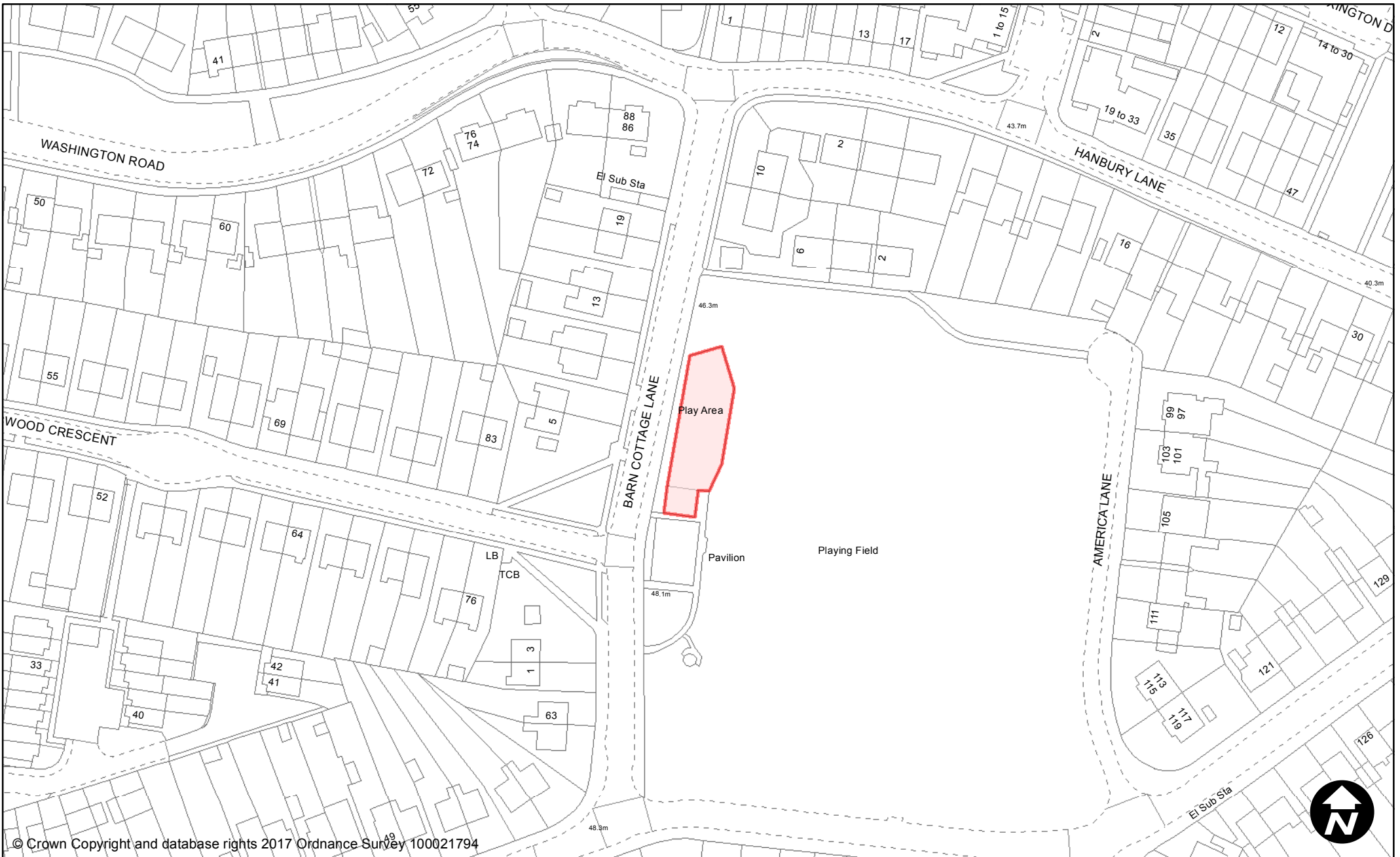
**PUBLIC SPACE
PROTECTION ORDER
(SCHEDULE 2)**

Order Type: Dog Exclusion
Site Name: Acre Close
Site Reference: PSPO/204/DX

Town / Parish: Haywards Heath

May 2017

Scale: 1:1,250



© Crown Copyright and database rights 2017 Ordnance Survey 100021794

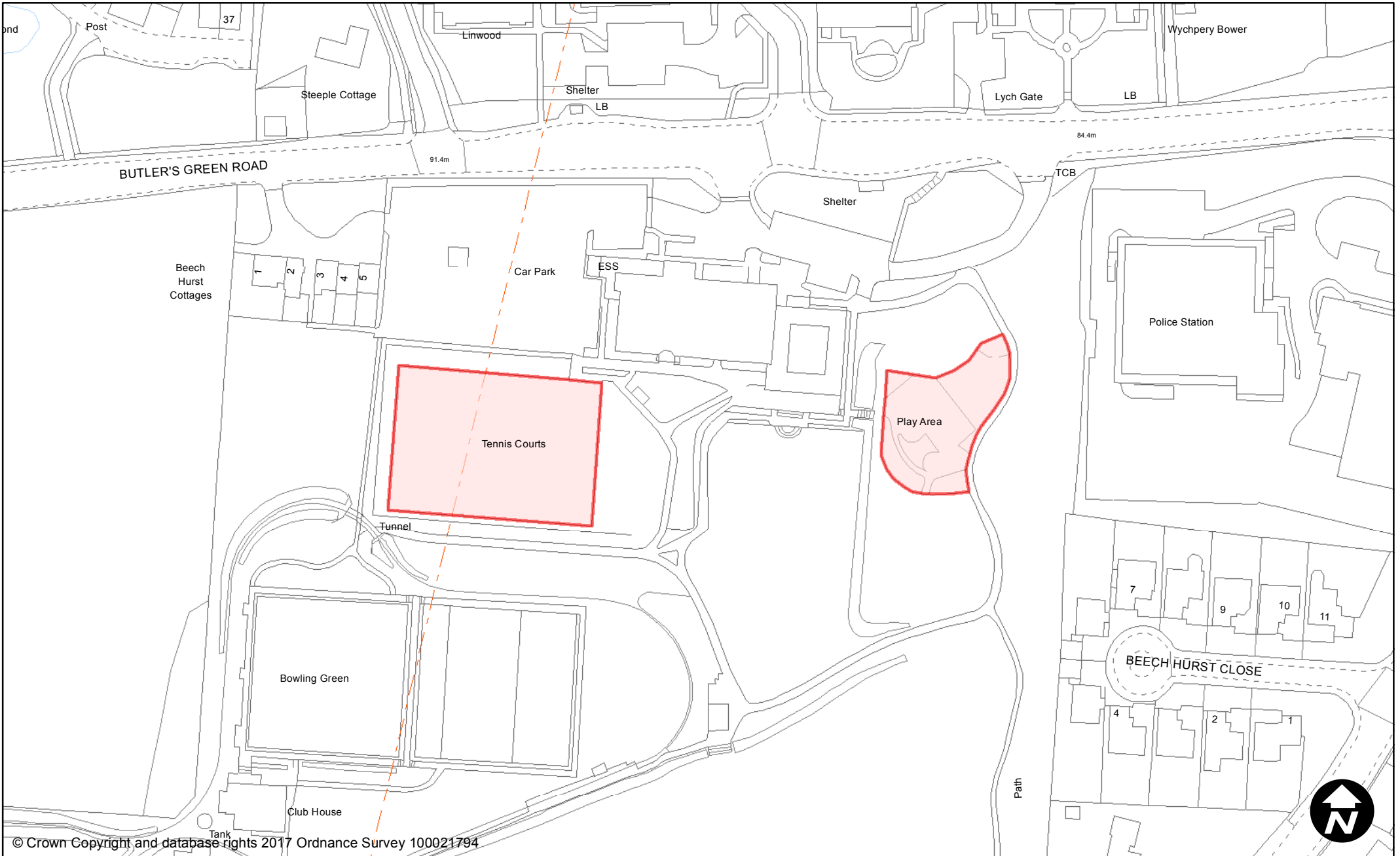


**PUBLIC SPACE
PROTECTION ORDER
(SCHEDULE 2)**

Order Type: Dog Exclusion
Site Name: Barn Cottage Recreation Ground
Site Reference: PSPO/299/DX
Town / Parish: Haywards Heath

May 2017

Scale: 1:1,250



© Crown Copyright and database rights 2017 Ordnance Survey 100021794



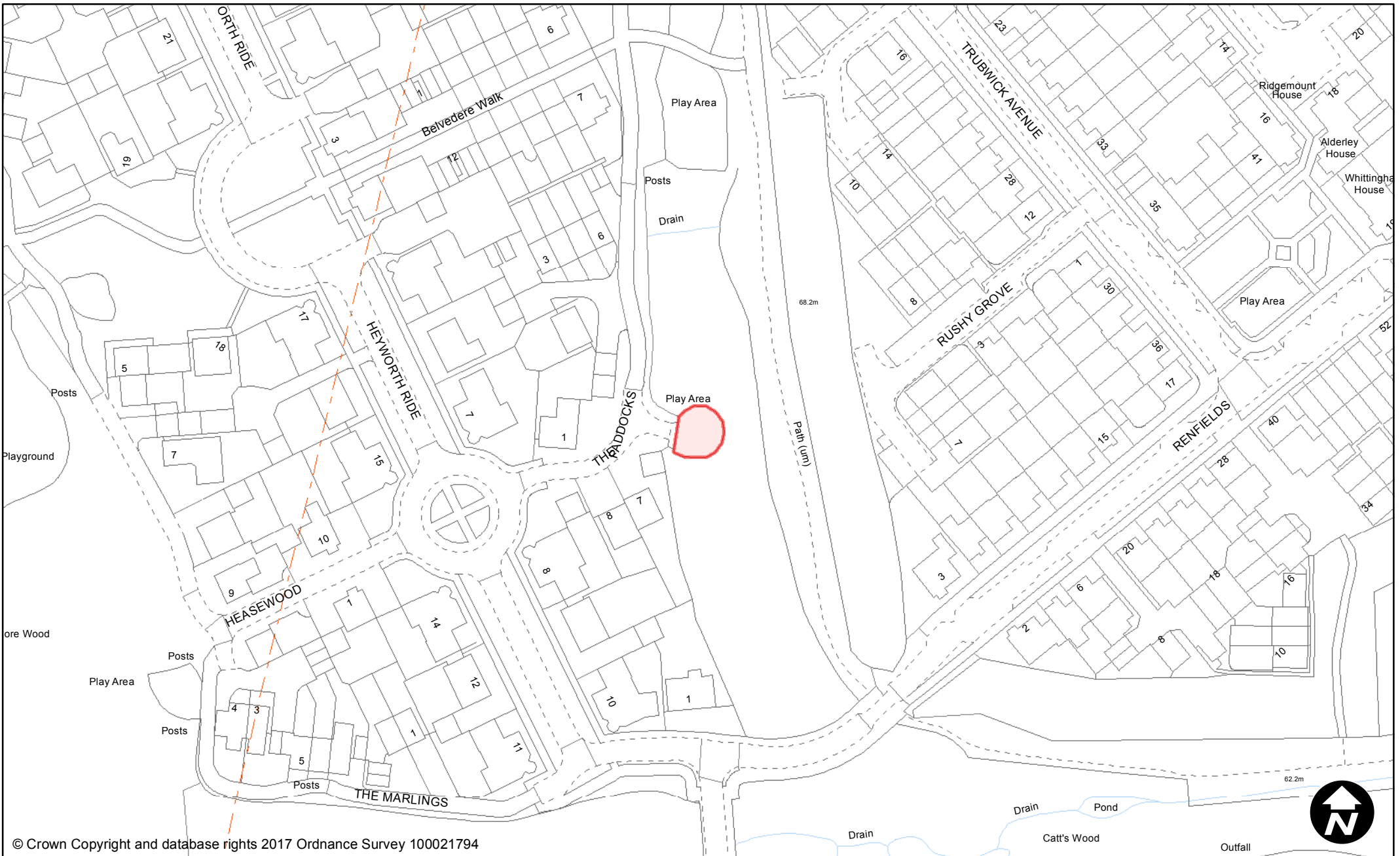
**PUBLIC SPACE
PROTECTION ORDER
(SCHEDULE 2)**

Order Type: Dog Exclusion
Site Name: Beech Hurst Gardens
Site Reference: PSPO/008/DX

Town / Parish: Haywards Heath

May 2017

Scale: 1:1,250



© Crown Copyright and database rights 2017 Ordnance Survey 100021794



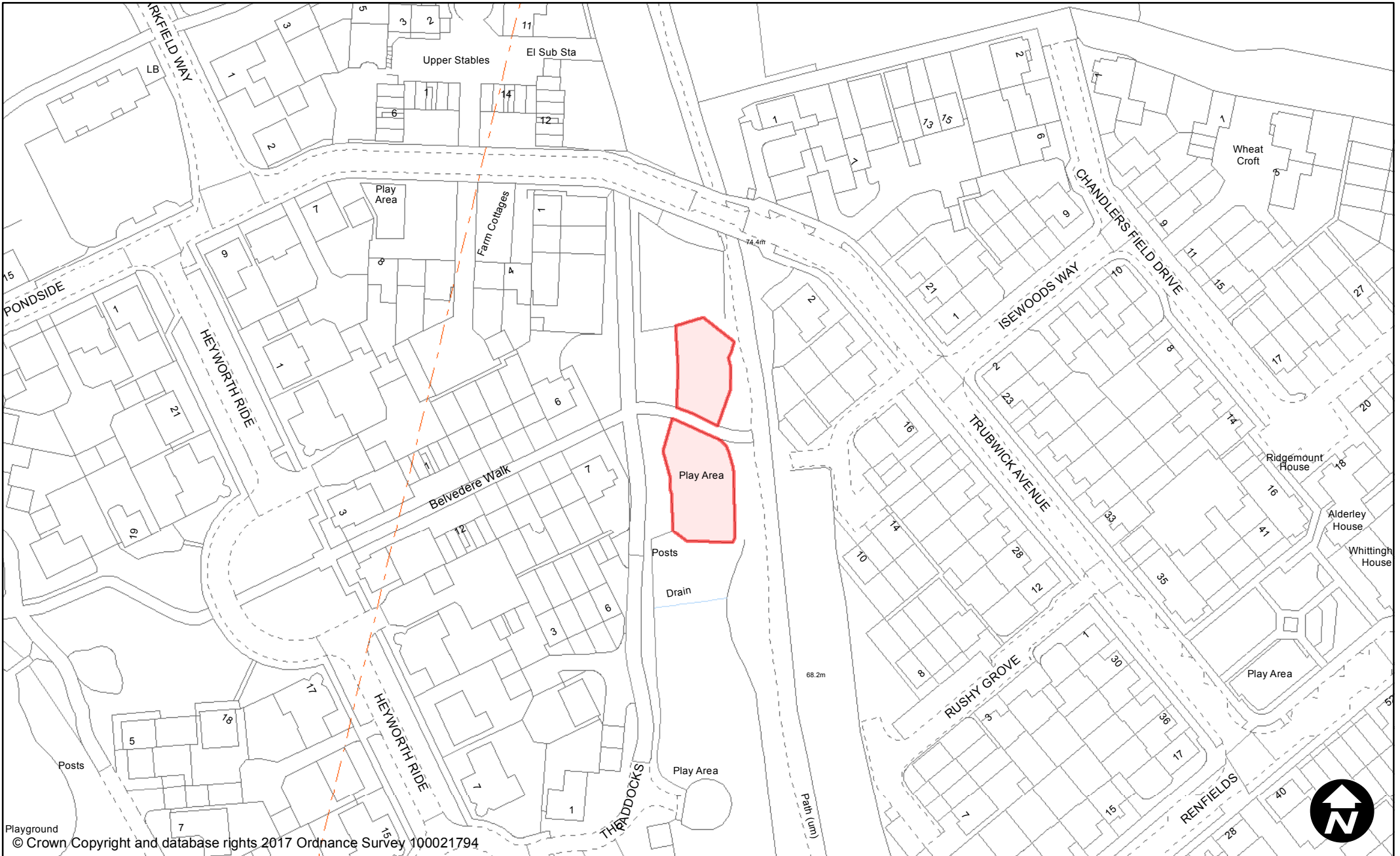
**PUBLIC SPACE
PROTECTION ORDER
(SCHEDULE 2)**

Order Type: Dog Exclusion
Site Name: Belvedere
Site Reference: PSPO/206/DX

Town / Parish: Haywards Heath

May 2017

Scale: 1:1,250



Playground
 © Crown Copyright and database rights 2017 Ordnance Survey 100021794



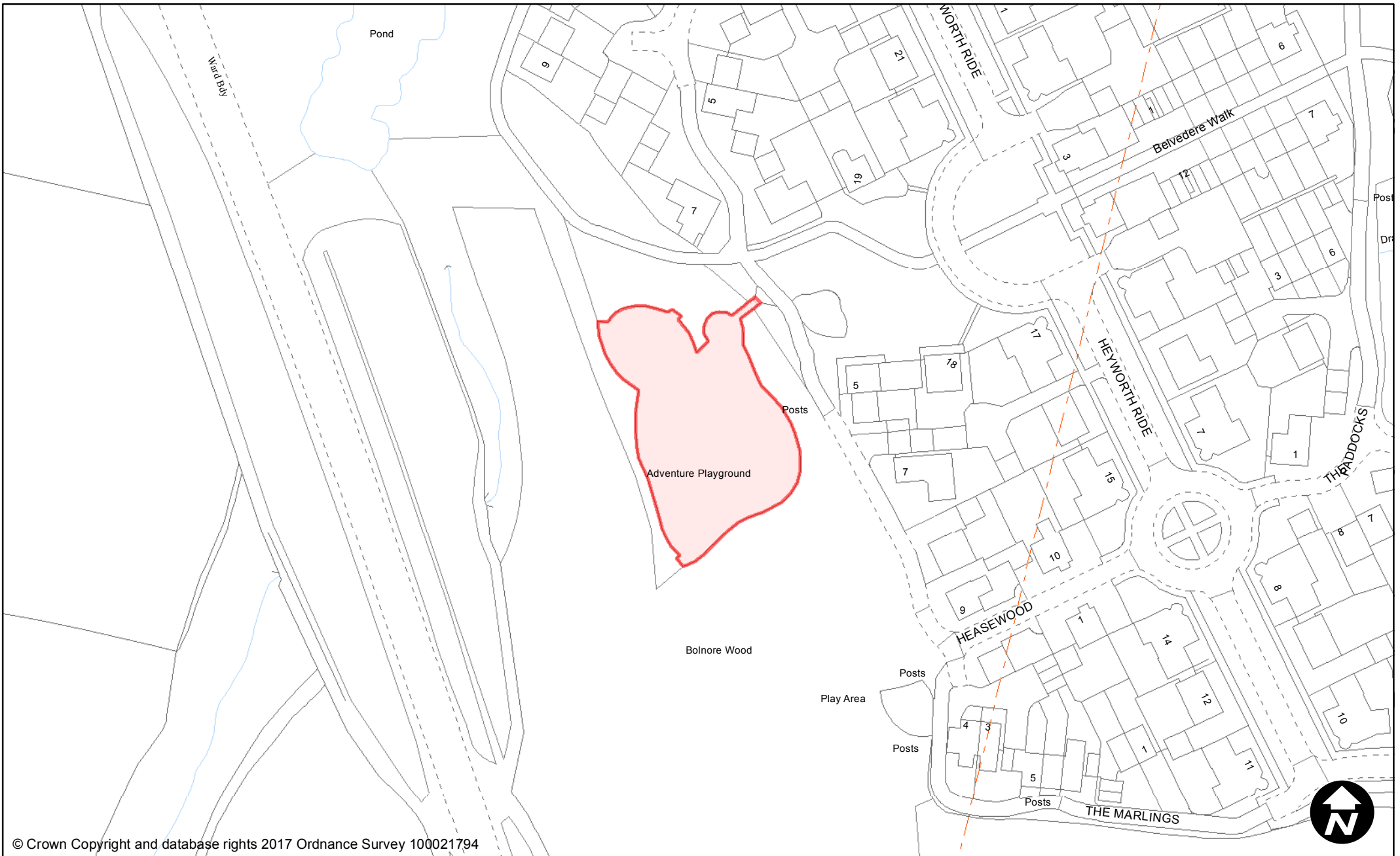
**PUBLIC SPACE
 PROTECTION ORDER
 (SCHEDULE 2)**

Order Type: Dog Exclusion
Site Name: Belvedere Walk Playground
Site Reference: PSPO/207/DX
Town / Parish: Haywards Heath



May 2017

Scale: 1:1,250



© Crown Copyright and database rights 2017 Ordnance Survey 100021794



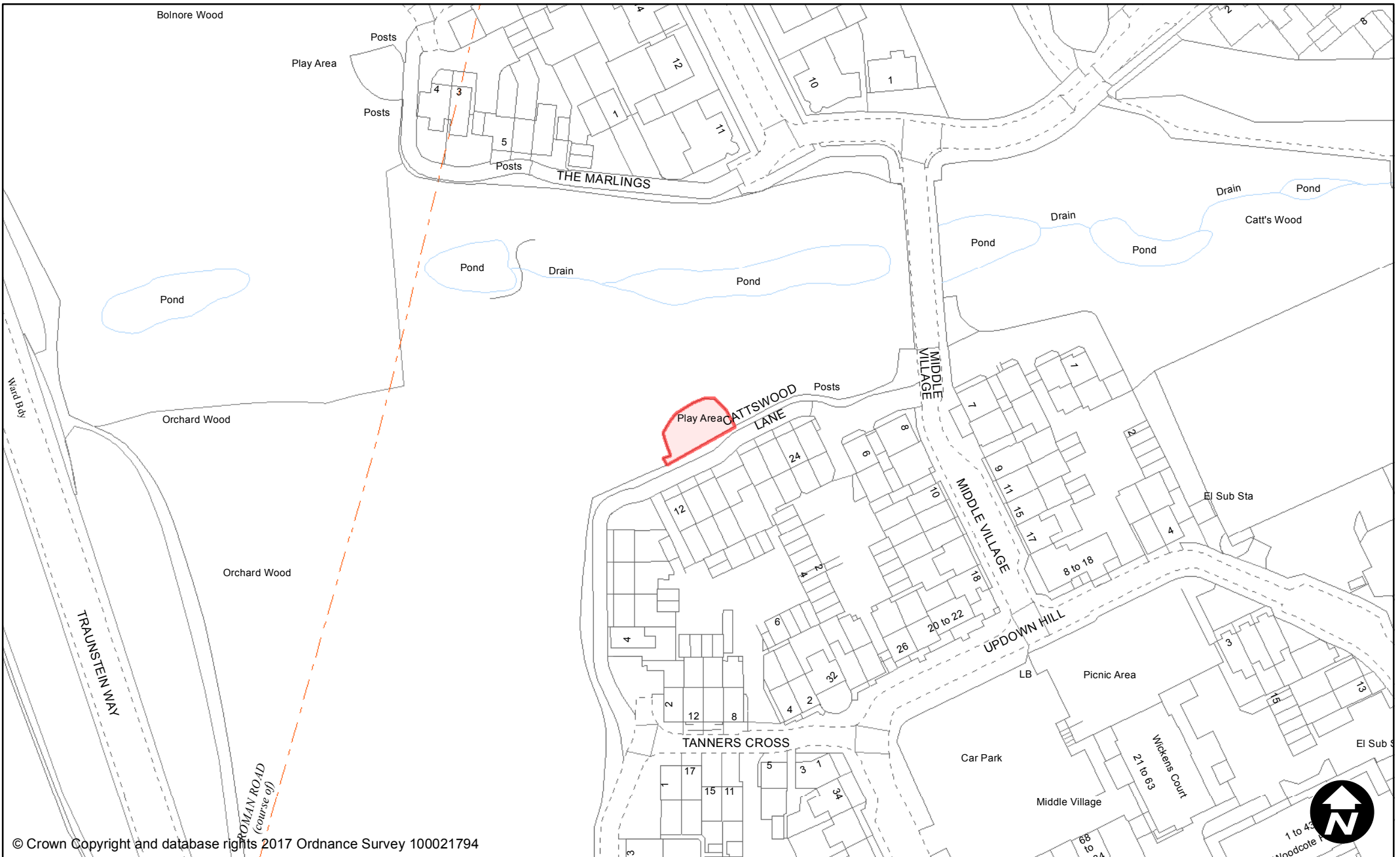
**PUBLIC SPACE
PROTECTION ORDER
(SCHEDULE 2)**

Order Type: Dog Exclusion
Site Name: Bolnore Adventure Play Area
Site Reference: PSPO/209/DX
Town / Parish: Haywards Heath



May 2017

Scale: 1:1,250



© Crown Copyright and database rights 2017 Ordnance Survey 100021794



**PUBLIC SPACE
PROTECTION ORDER
(SCHEDULE 2)**

Order Type: Dog Exclusion
Site Name: Cattswood Lane Toddler Play Area
Site Reference: PSPO/210/DX
Town / Parish: Haywards Heath

May 2017

Scale: 1:1,250



© Crown Copyright and database rights 2017 Ordnance Survey 100021794

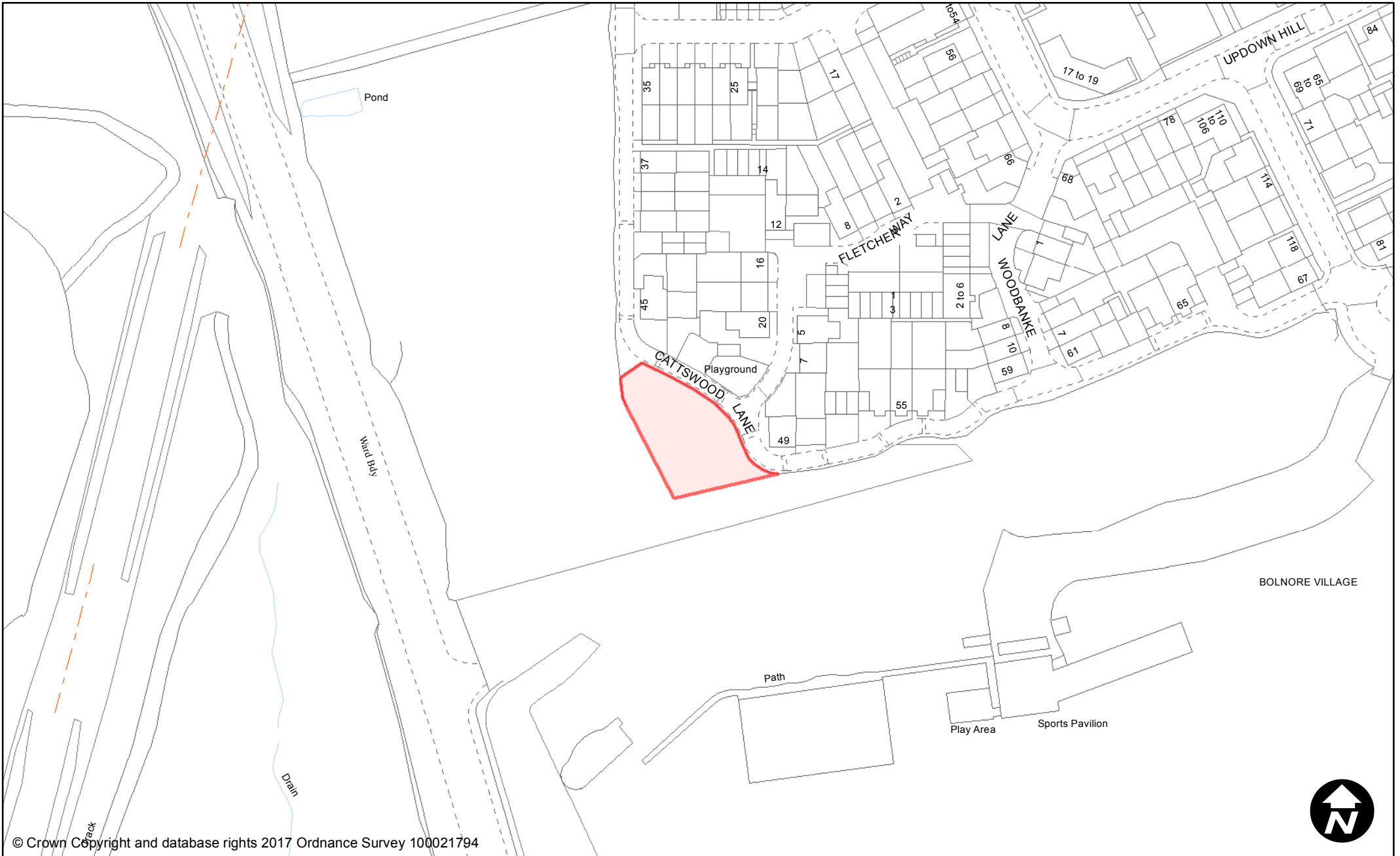


**PUBLIC SPACE
PROTECTION ORDER
(SCHEDULE 2)**

Order Type: Dog Exclusion
Site Name: Cattswood Toddler Play Area
Site Reference: PSPO/211/DX
Town / Parish: Haywards Heath

May 2017

Scale: 1:1,250



© Crown Copyright and database rights 2017 Ordnance Survey 100021794



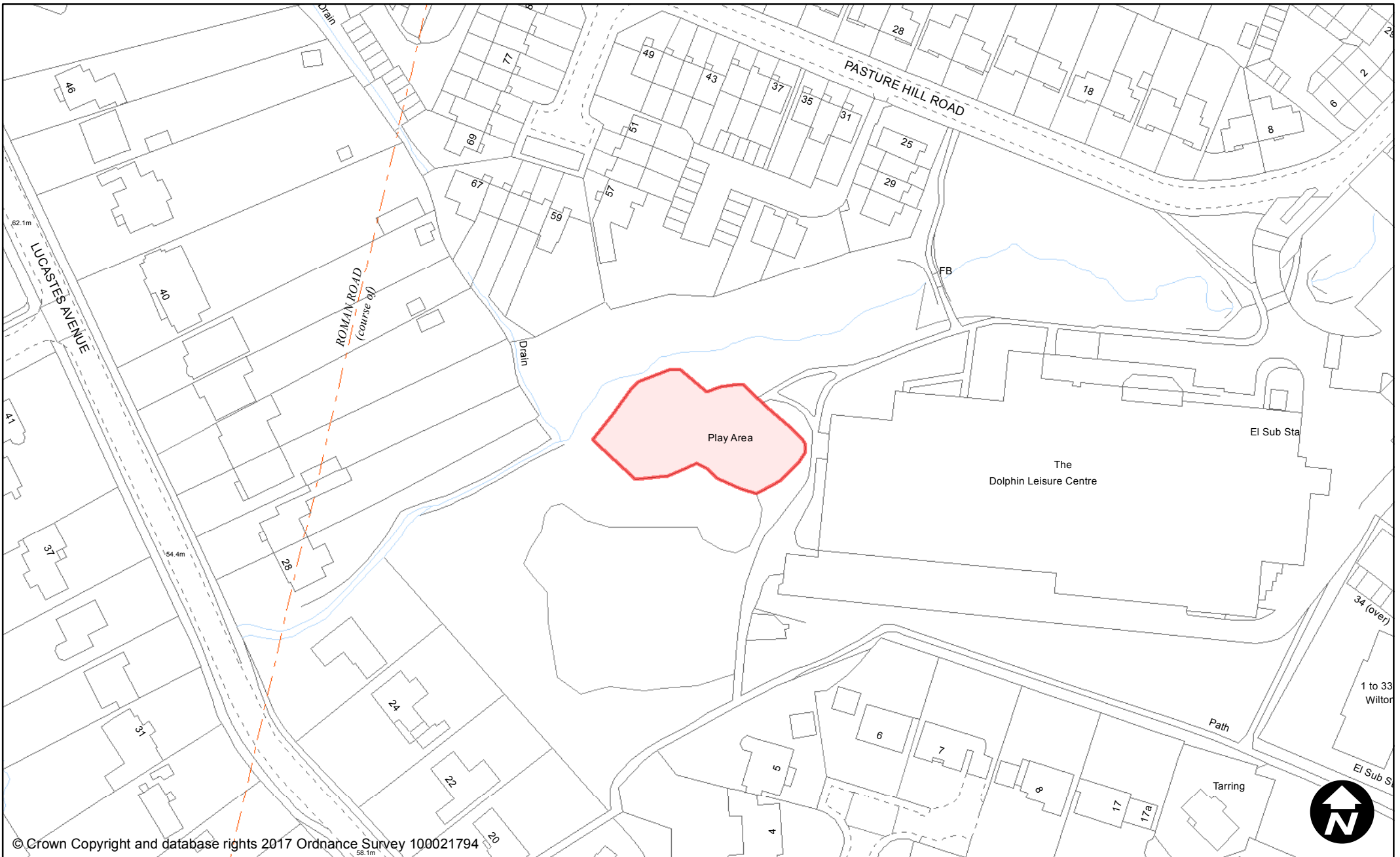
**PUBLIC SPACE
PROTECTION ORDER
(SCHEDULE 2)**

Order Type: Dog Exclusion
Site Name: Cattswood Woodland Play Area
Site Reference: PSPO/212/DX
Town / Parish: Haywards Heath



May 2017

Scale: 1:1,250



© Crown Copyright and database rights 2017 Ordnance Survey 100021794



**PUBLIC SPACE
PROTECTION ORDER
(SCHEDULE 2)**

Order Type: Dog Exclusion
Site Name: Dolphin Leisure Centre
Site Reference: PSPO/009/DX

Town / Parish: Haywards Heath

May 2017

Scale: 1:1,250



© Crown Copyright and database rights 2017 Ordnance Survey 100021794



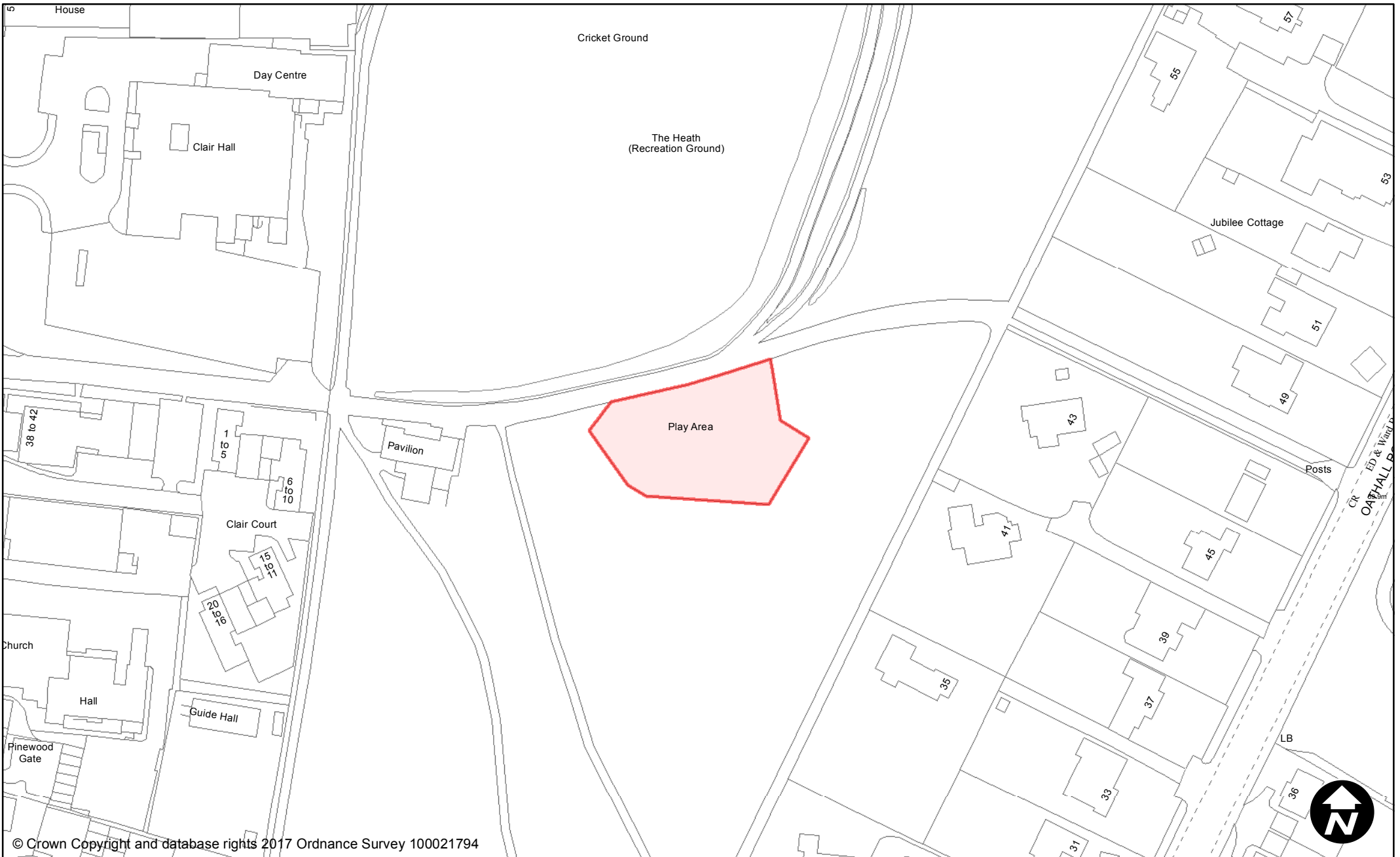
**PUBLIC SPACE
PROTECTION ORDER
(SCHEDULE 2)**

Order Type: Dog Exclusion
Site Name: Forest Fields Estate
Site Reference: PSPO/214/DX

Town / Parish: Haywards Heath

May 2017

Scale: 1:1,250



© Crown Copyright and database rights 2017 Ordnance Survey 100021794

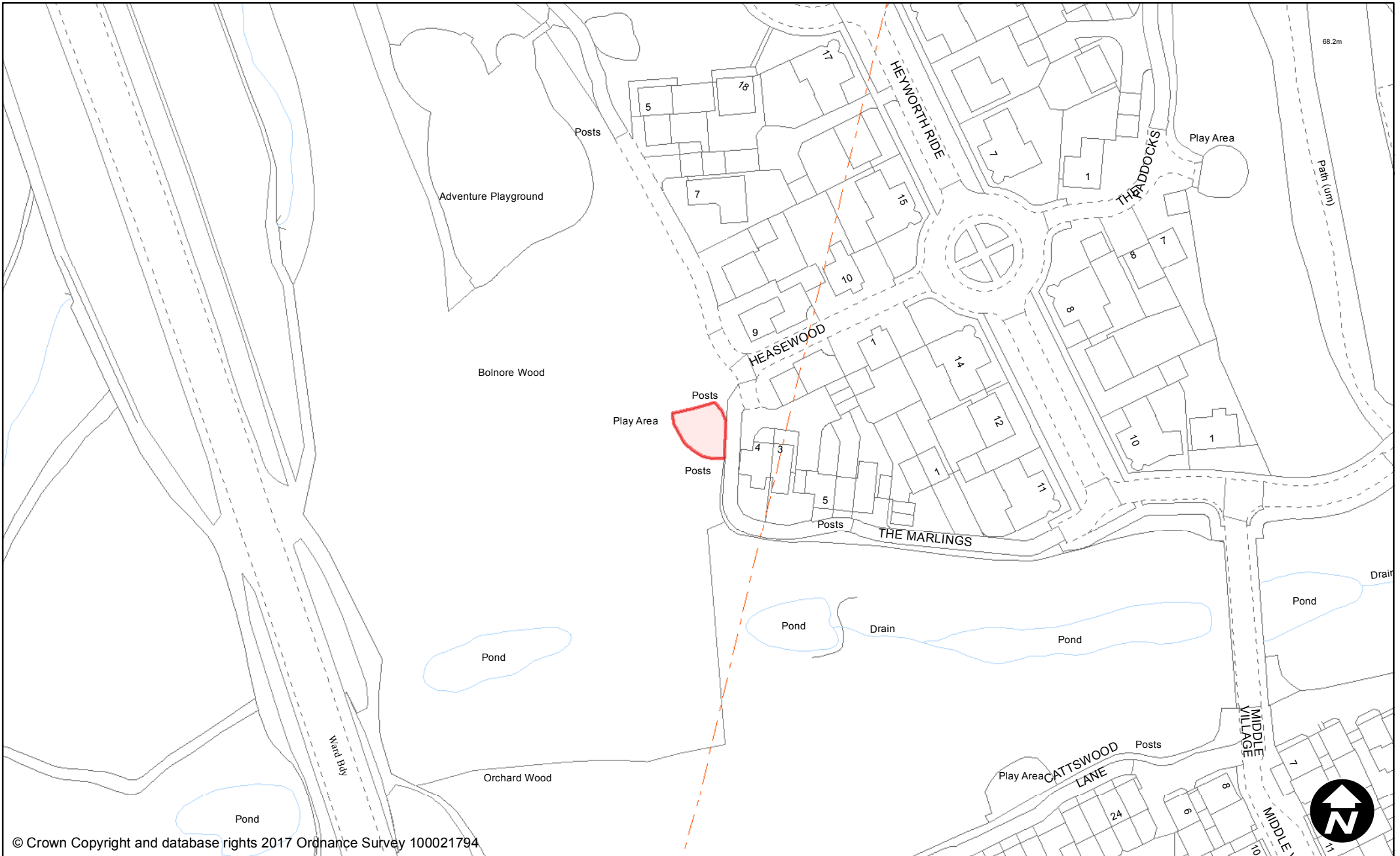


**PUBLIC SPACE
PROTECTION ORDER
(SCHEDULE 2)**

Order Type: Dog Exclusion
Site Name: Haywards Heath Recreation Ground
Site Reference: PSPO/010/DX
Town / Parish: Haywards Heath

May 2017

Scale: 1:1,250



© Crown Copyright and database rights 2017 Ordnance Survey 100021794



**PUBLIC SPACE
PROTECTION ORDER
(SCHEDULE 2)**

Order Type: Dog Exclusion
Site Name: Heyworth Ride Toddler Play Area
Site Reference: PSPO/219/DX
Town / Parish: Haywards Heath

May 2017

Scale: 1:1,250



© Crown Copyright and database rights 2017 Ordnance Survey 100021794



**PUBLIC SPACE
PROTECTION ORDER
(SCHEDULE 2)**

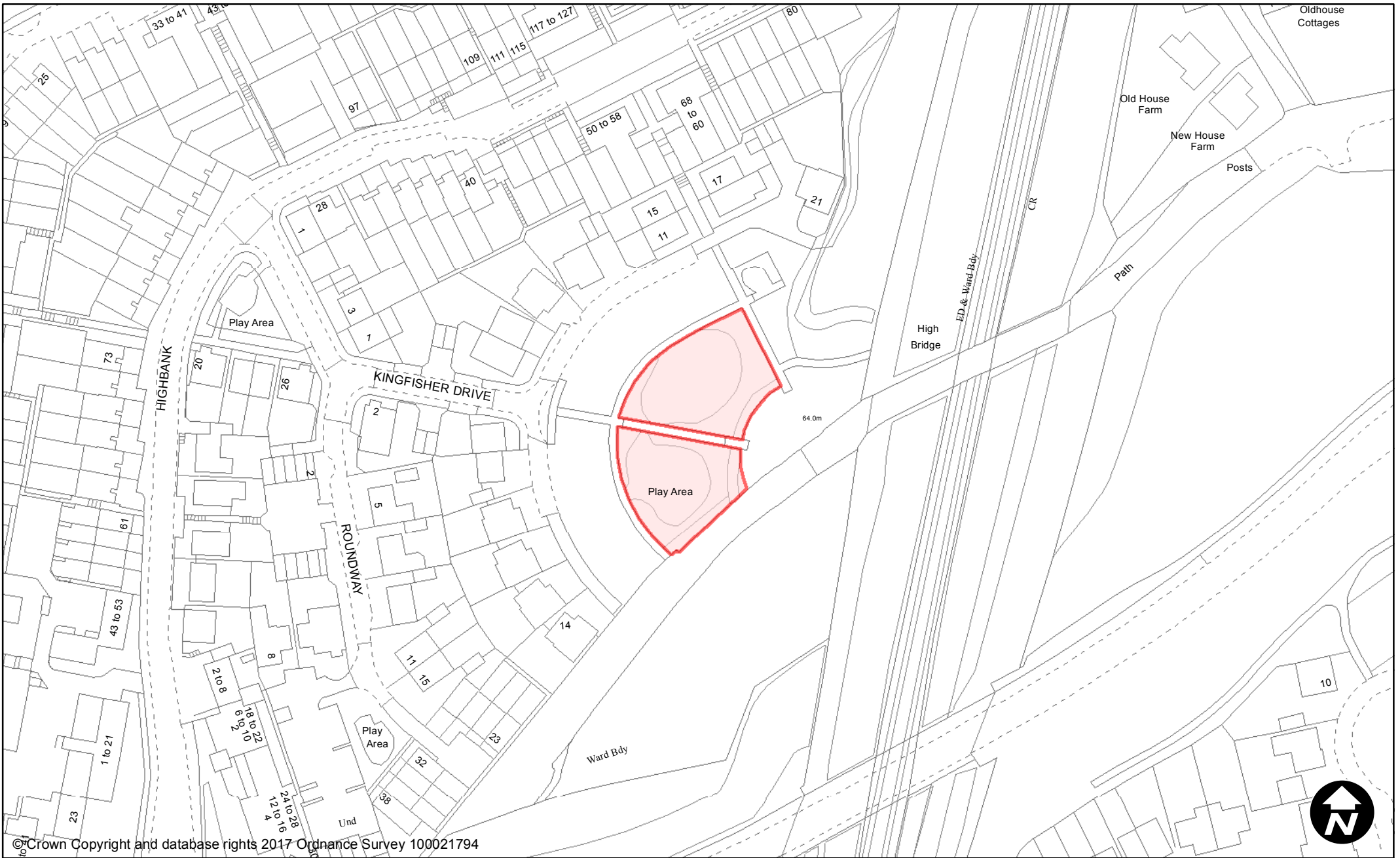
Order Type: Dog Exclusion
Site Name: Highbank Play Area
Site Reference: PSPO/220/DX

Town / Parish: Haywards Heath



May 2017

Scale: 1:1,250



© Crown Copyright and database rights 2017 Ordnance Survey 100021794



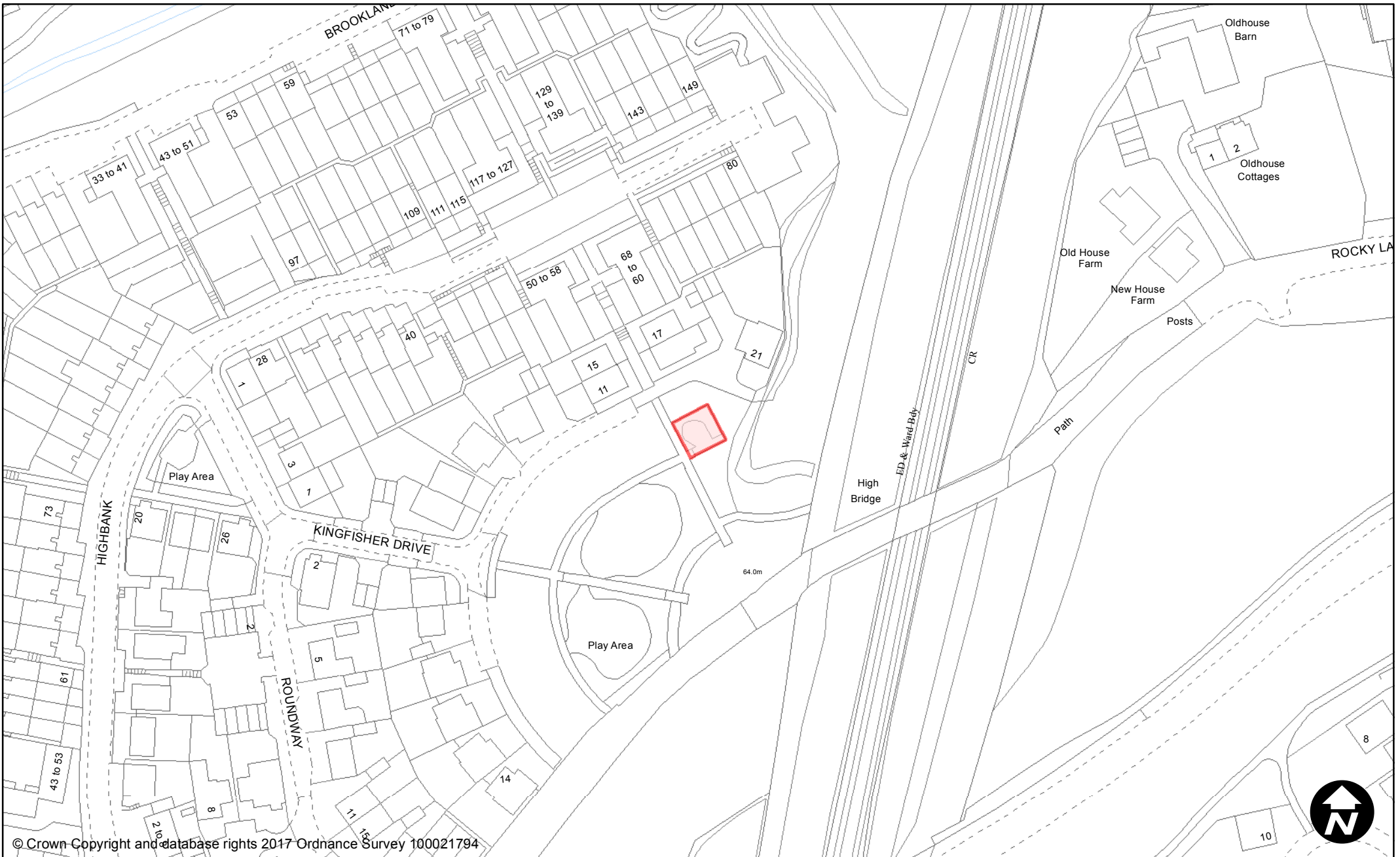
**PUBLIC SPACE
PROTECTION ORDER
(SCHEDULE 2)**

Order Type: Dog Exclusion
Site Name: Kingfisher Drive Junior Play Area
Site Reference: PSPO/223/DX
Town / Parish: Haywards Heath



May 2017

Scale: 1:1,250



© Crown Copyright and database rights 2017 Ordnance Survey 100021794

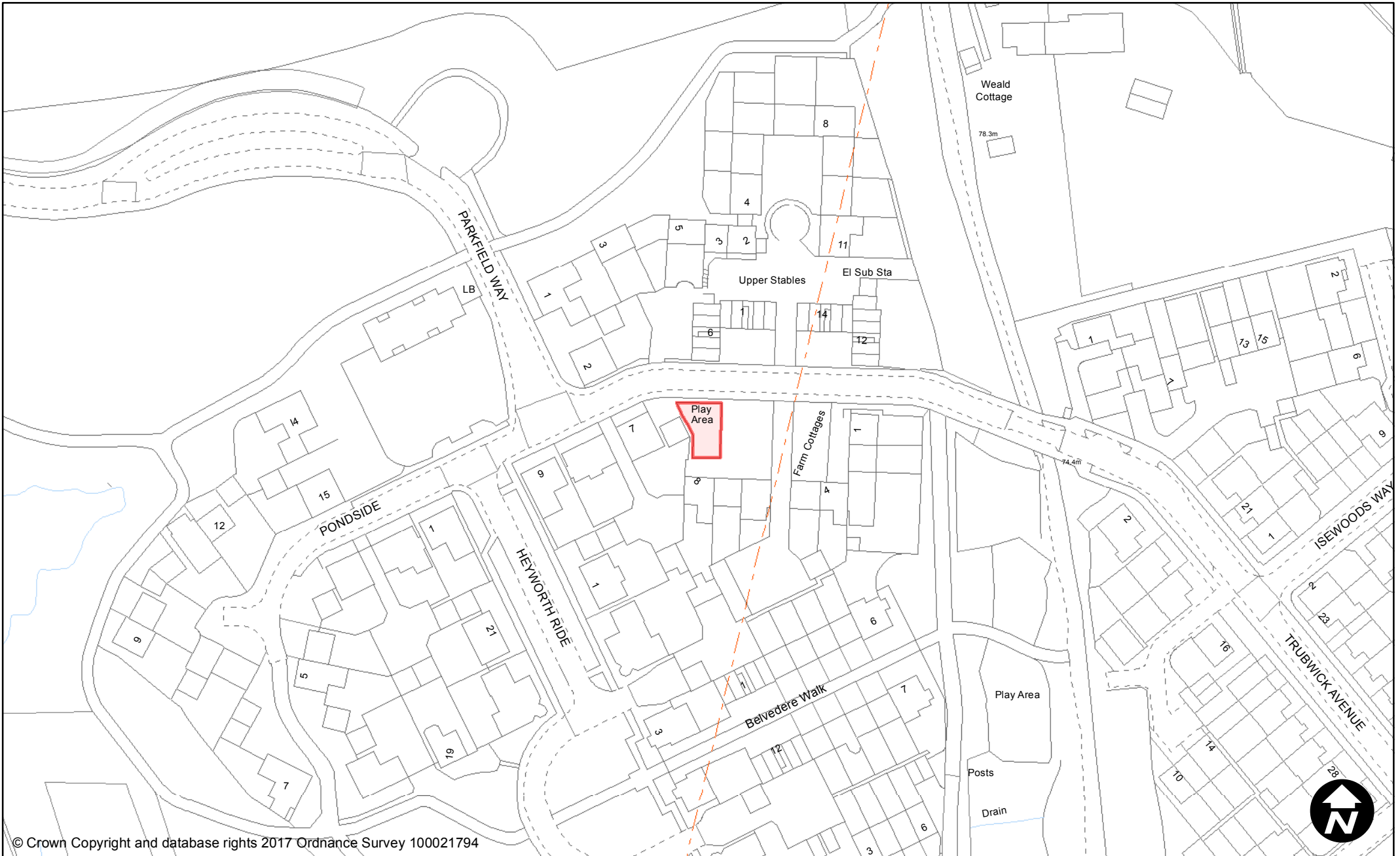


**PUBLIC SPACE
PROTECTION ORDER
(SCHEDULE 2)**

Order Type: Dog Exclusion
Site Name: Kingfishers Toddler Play Area
Site Reference: PSPO/224/DX
Town / Parish: Haywards Heath

May 2017

Scale: 1:1,250



© Crown Copyright and database rights 2017 Ordnance Survey 100021794



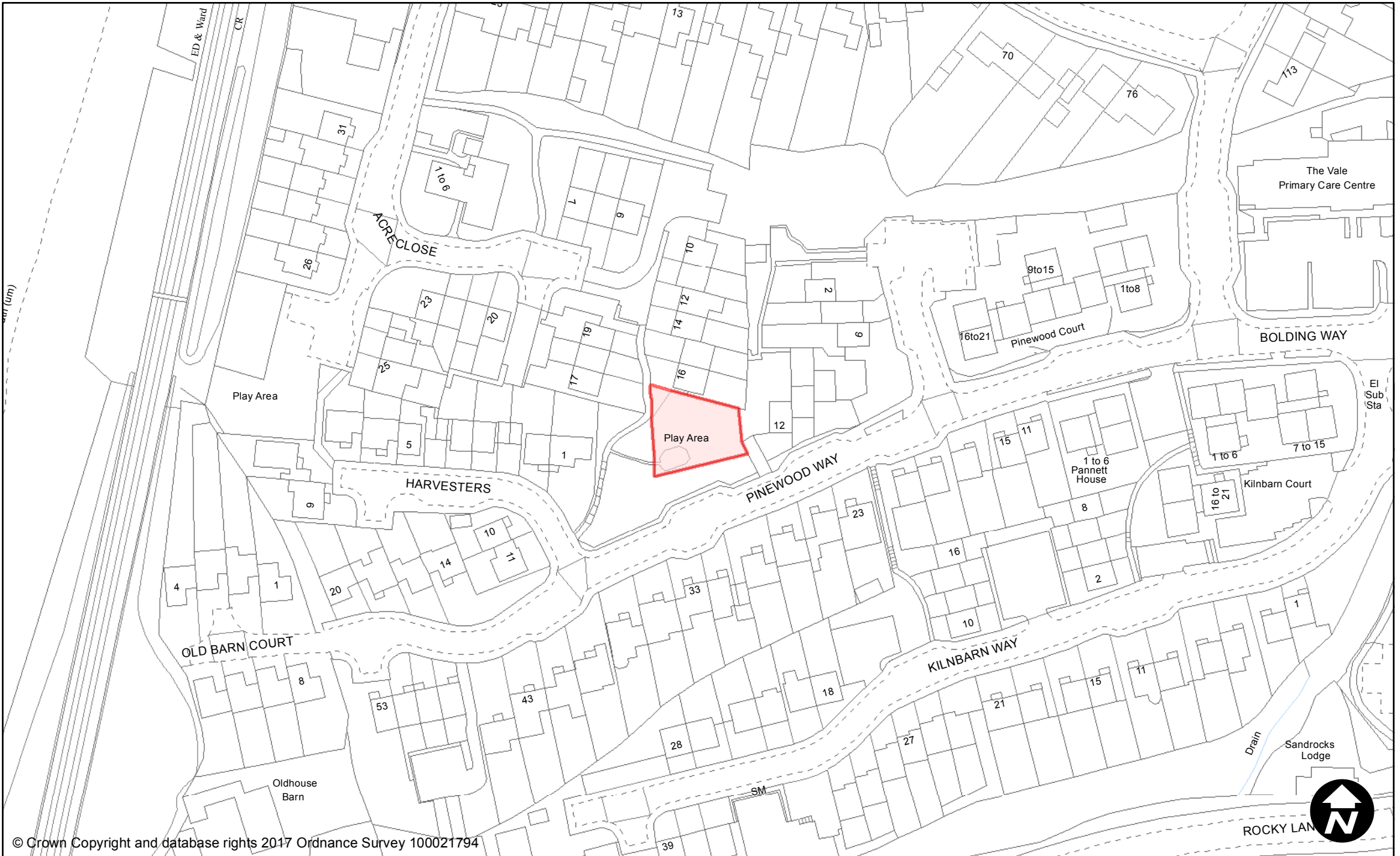
**PUBLIC SPACE
PROTECTION ORDER
(SCHEDULE 2)**

Order Type: Dog Exclusion
Site Name: Parkfield Way Play Area
Site Reference: PSPO/229/DX

Town / Parish: Haywards Heath

May 2017

Scale: 1:1,250



© Crown Copyright and database rights 2017 Ordnance Survey 100021794

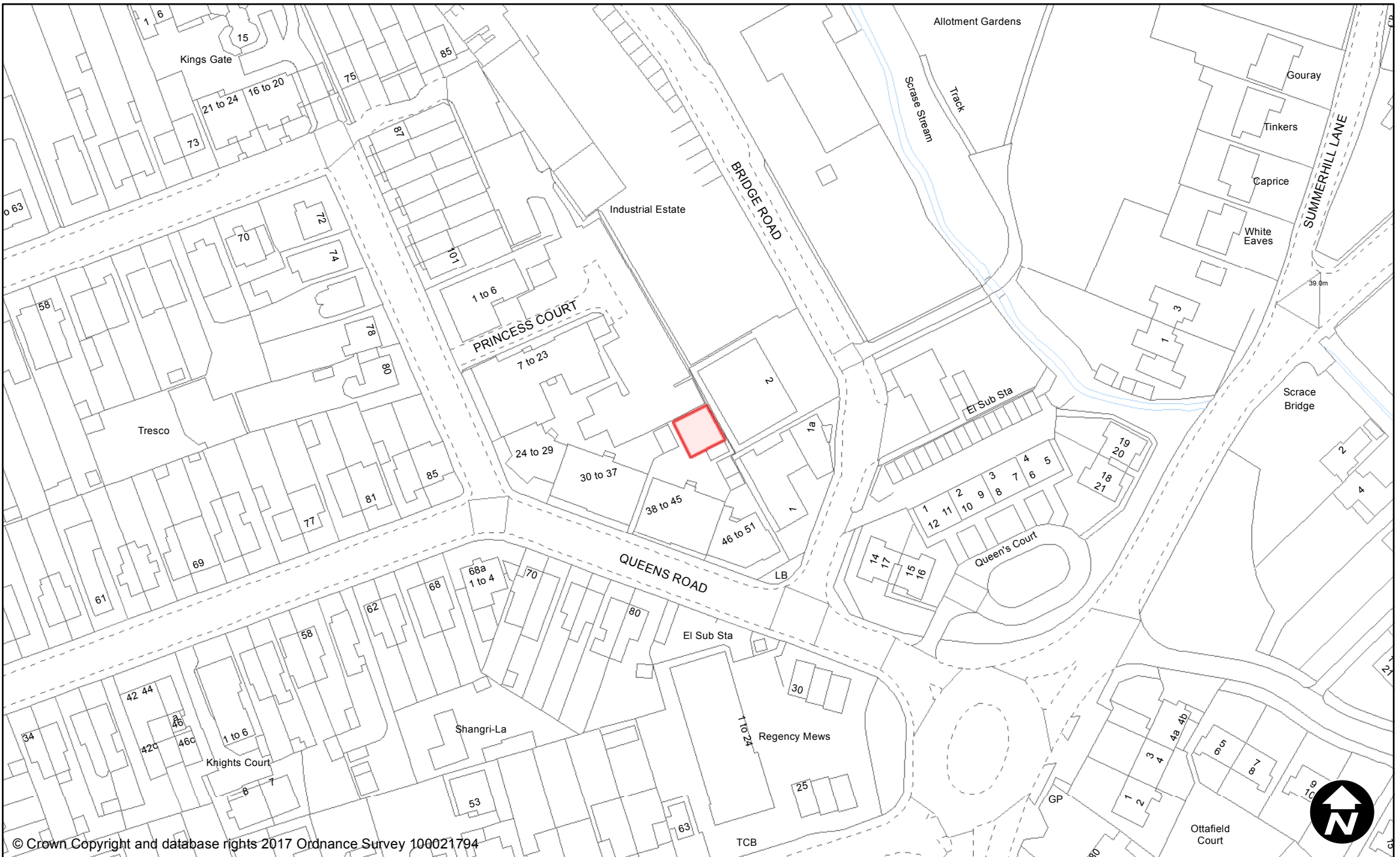


**PUBLIC SPACE
PROTECTION ORDER
(SCHEDULE 2)**

Order Type: Dog Exclusion
Site Name: Pinewood Way Open Space & Play Area
Site Reference: PSPO/231/DX
Town / Parish: Haywards Heath

May 2017

Scale: 1:1,250



© Crown Copyright and database rights 2017 Ordnance Survey 100021794



**PUBLIC SPACE
PROTECTION ORDER
(SCHEDULE 2)**

Order Type: Dog Exclusion
Site Name: Princess Court Play Area
Site Reference: PSPO/232/DX

Town / Parish: Haywards Heath

May 2017

Scale: 1:1,250



© Crown Copyright and database rights 2017 Ordnance Survey 100021794



**PUBLIC SPACE
PROTECTION ORDER
(SCHEDULE 2)**

Order Type: Dog Exclusion
Site Name: Priors Way Play Area
Site Reference: PSPO/233/DX

Town / Parish: Haywards Heath



May 2017

Scale: 1:1,250



© Crown Copyright and database rights 2017 Ordnance Survey 100021794



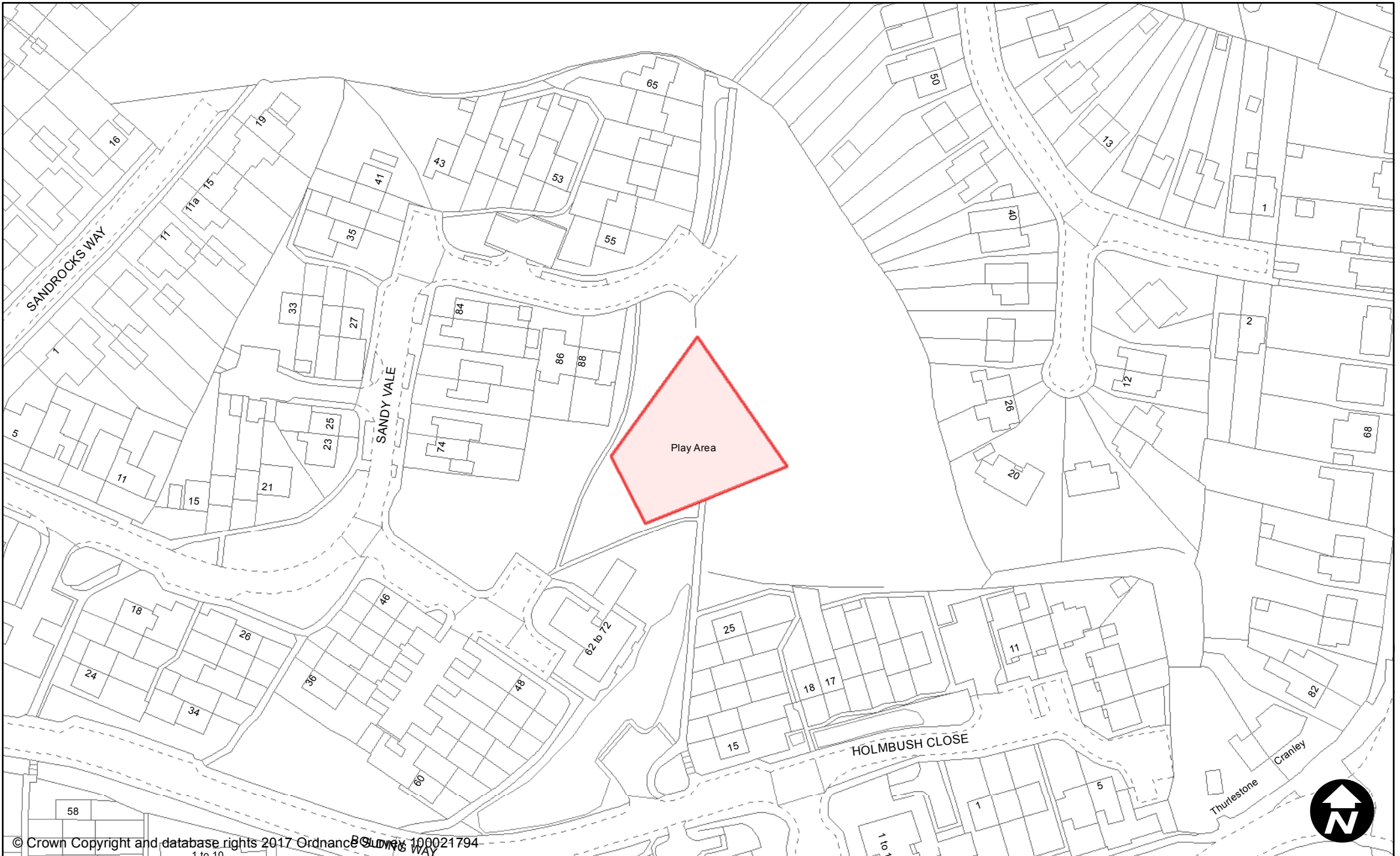
**PUBLIC SPACE
PROTECTION ORDER
(SCHEDULE 2)**

Order Type: Dog Exclusion
Site Name: Roundway Play Area
Site Reference: PSPO/235/DX

Town / Parish: Haywards Heath

May 2017

Scale: 1:1,250



© Crown Copyright and database rights 2017 Ordnance Survey 100021794



**PUBLIC SPACE
PROTECTION ORDER
(SCHEDULE 2)**

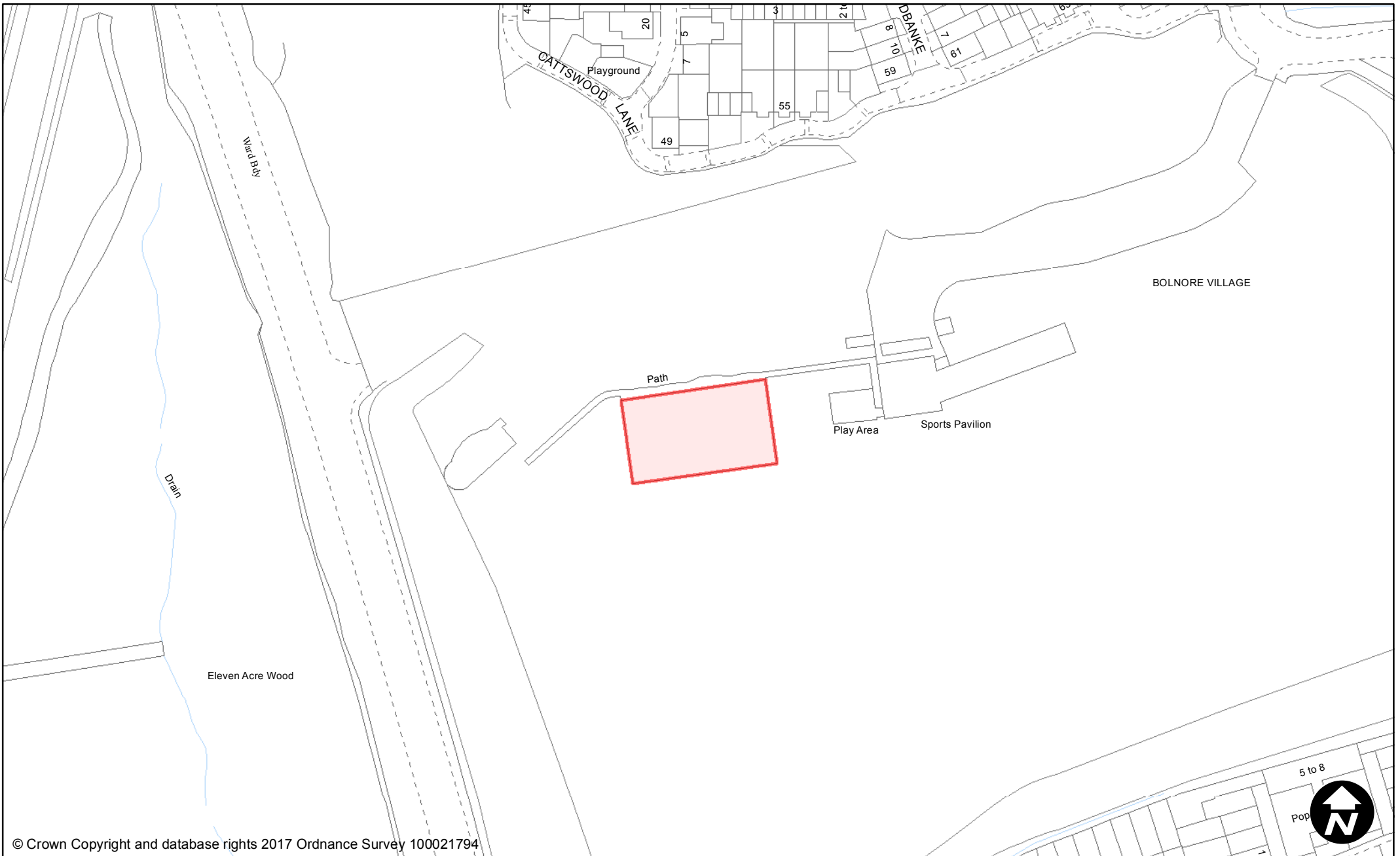
Order Type: Dog Exclusion
Site Name: Sandy Vale
Site Reference: PSPO/238/DX

Town / Parish: Haywards Heath



May 2017

Scale: 1:1,250



© Crown Copyright and database rights 2017 Ordnance Survey 100021794



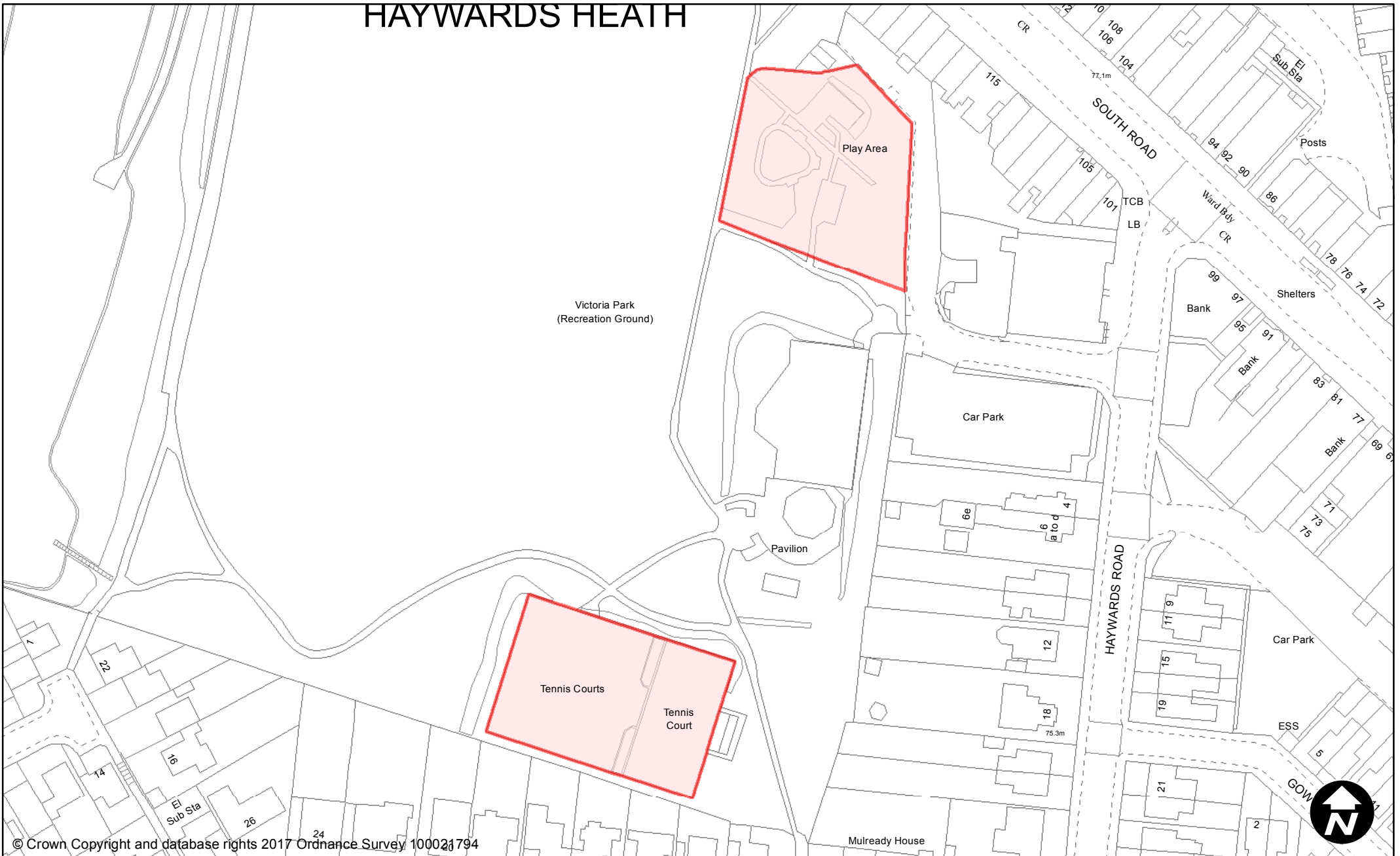
**PUBLIC SPACE
PROTECTION ORDER
(SCHEDULE 2)**

Order Type: Dog Exclusion
Site Name: Tim Farmer Recreation Ground
Site Reference: PSPO/300/DX
Town / Parish: Haywards Heath

May 2017

Scale: 1:1,250

HAYWARDS HEATH



© Crown Copyright and database rights 2017 Ordnance Survey 100021794



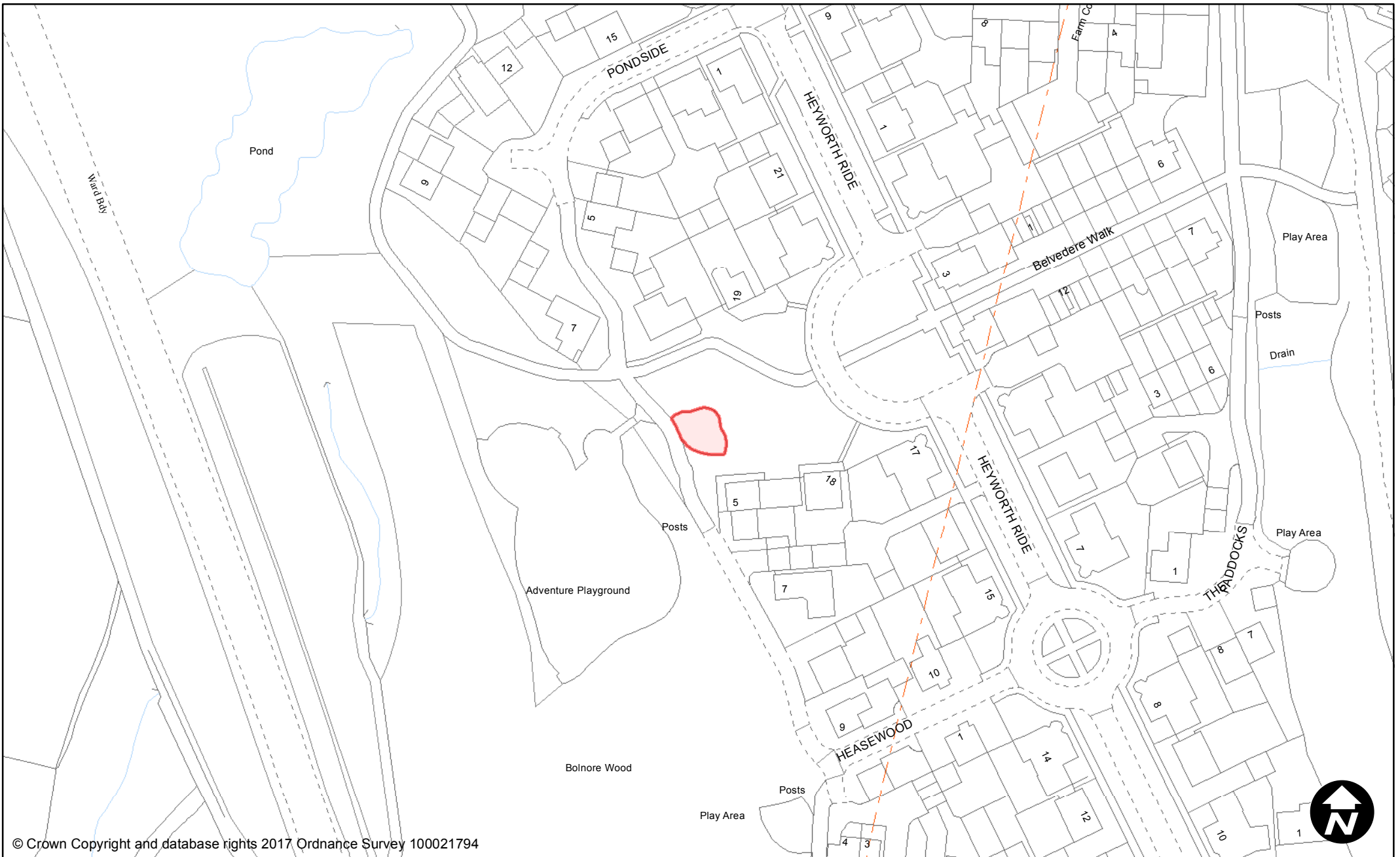
PUBLIC SPACE PROTECTION ORDER (SCHEDULE 2)

Order Type: Dog Exclusion
Site Name: Victoria Park
Site Reference: PSPO/011/DX

Town / Parish: Haywards Heath

May 2017

Scale: 1:1,250



© Crown Copyright and database rights 2017 Ordnance Survey 100021794



**PUBLIC SPACE
PROTECTION ORDER
(SCHEDULE 2)**

Order Type: Dog Exclusion
Site Name: Village Green, Bolnore
Site Reference: PSPO/243/DX

Town / Parish: Haywards Heath

May 2017

Scale: 1:1,250



© Crown Copyright and database rights 2017 Ordnance Survey 100021794



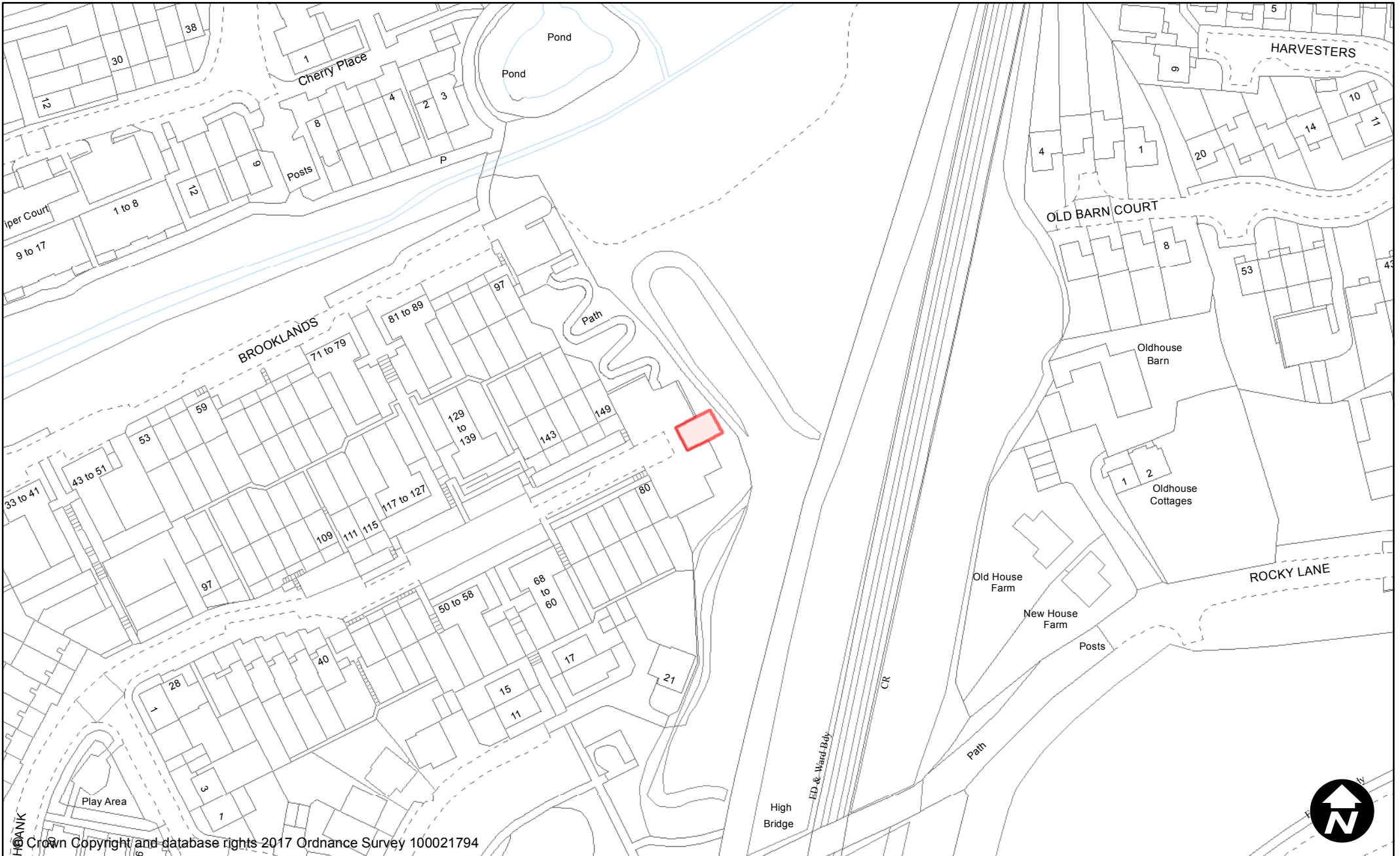
**PUBLIC SPACE
PROTECTION ORDER
(SCHEDULE 2)**

Order Type: Dog Exclusion
Site Name: Whitebeam Mews Play Area
Site Reference: PSPO/246/DX
Town / Parish: Haywards Heath

May 2017

Scale: 1:1,250





© Crown Copyright and database rights 2017 Ordnance Survey 100021794

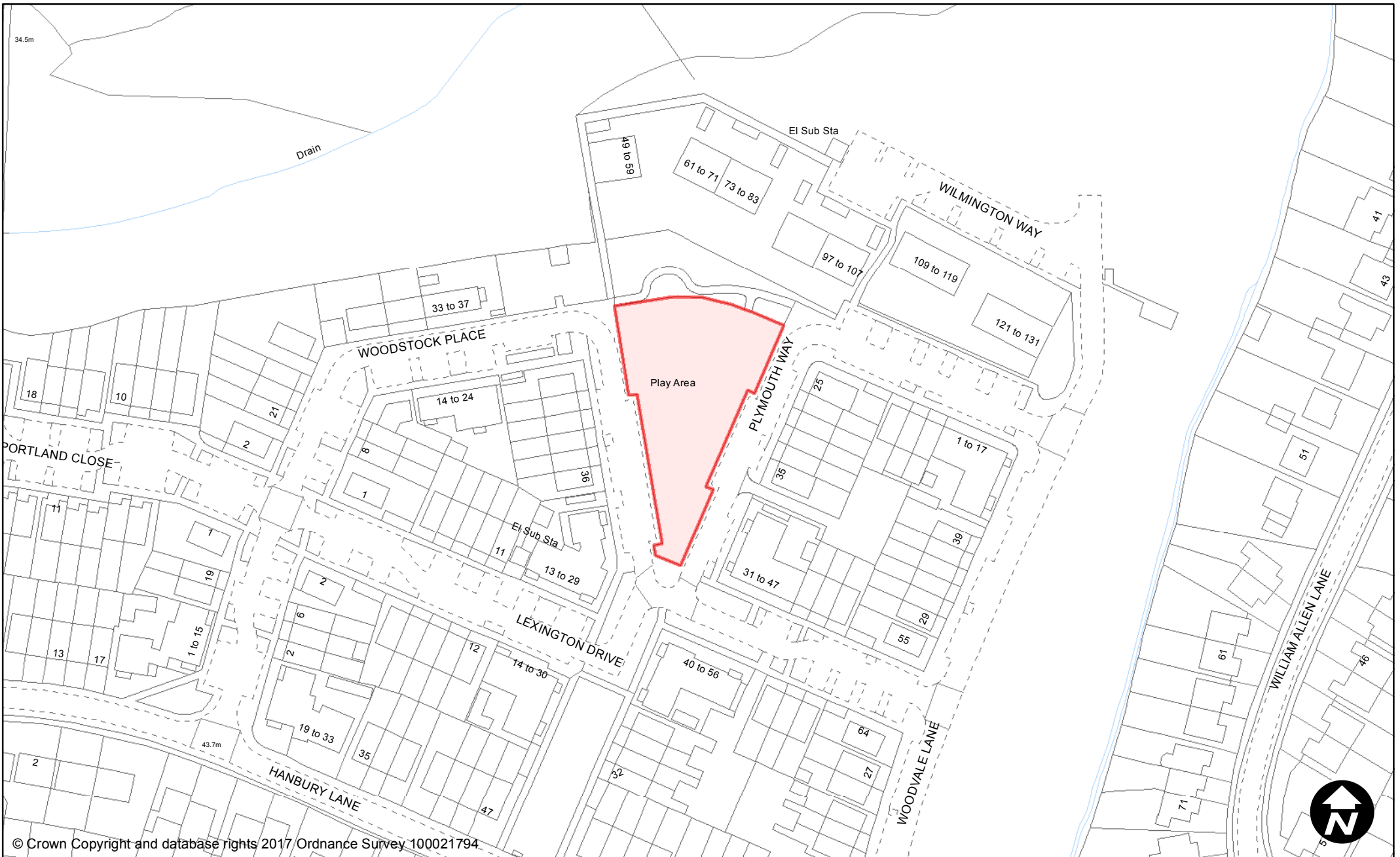


**PUBLIC SPACE
PROTECTION ORDER
(SCHEDULE 2)**

Order Type: Dog Exclusion
Site Name: Wibly Wobbly Play Area
Site Reference: PSPO/247/DX
Town / Parish: Haywards Heath

May 2017

Scale: 1:1,250



© Crown Copyright and database rights 2017 Ordnance Survey 100021794



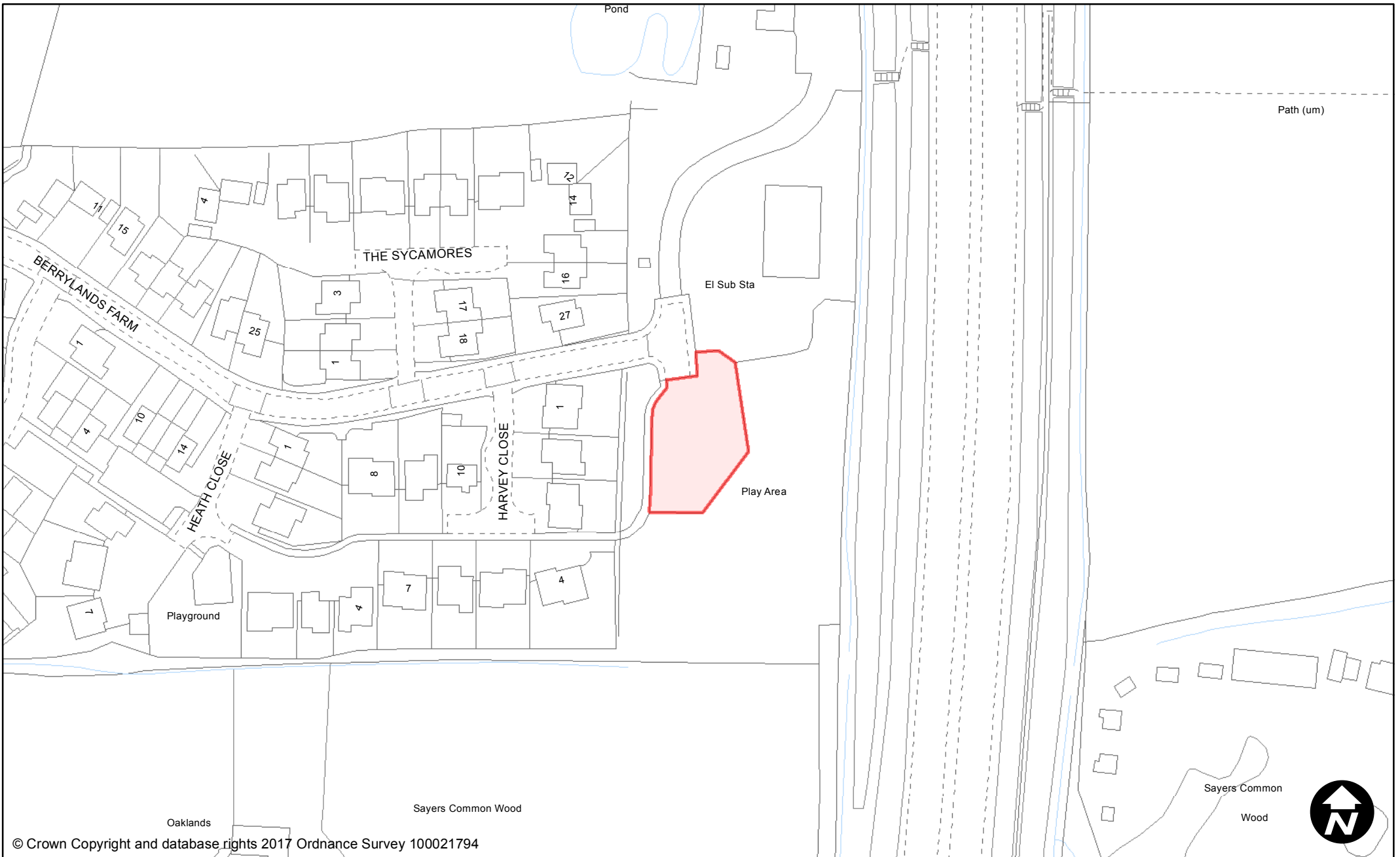
**PUBLIC SPACE
PROTECTION ORDER
(SCHEDULE 2)**

Order Type: Dog Exclusion
Site Name: Woodstock Place
Site Reference: PSPO/249/DX

Town / Parish: Haywards Heath

May 2017

Scale: 1:1,250



© Crown Copyright and database rights 2017 Ordnance Survey 100021794



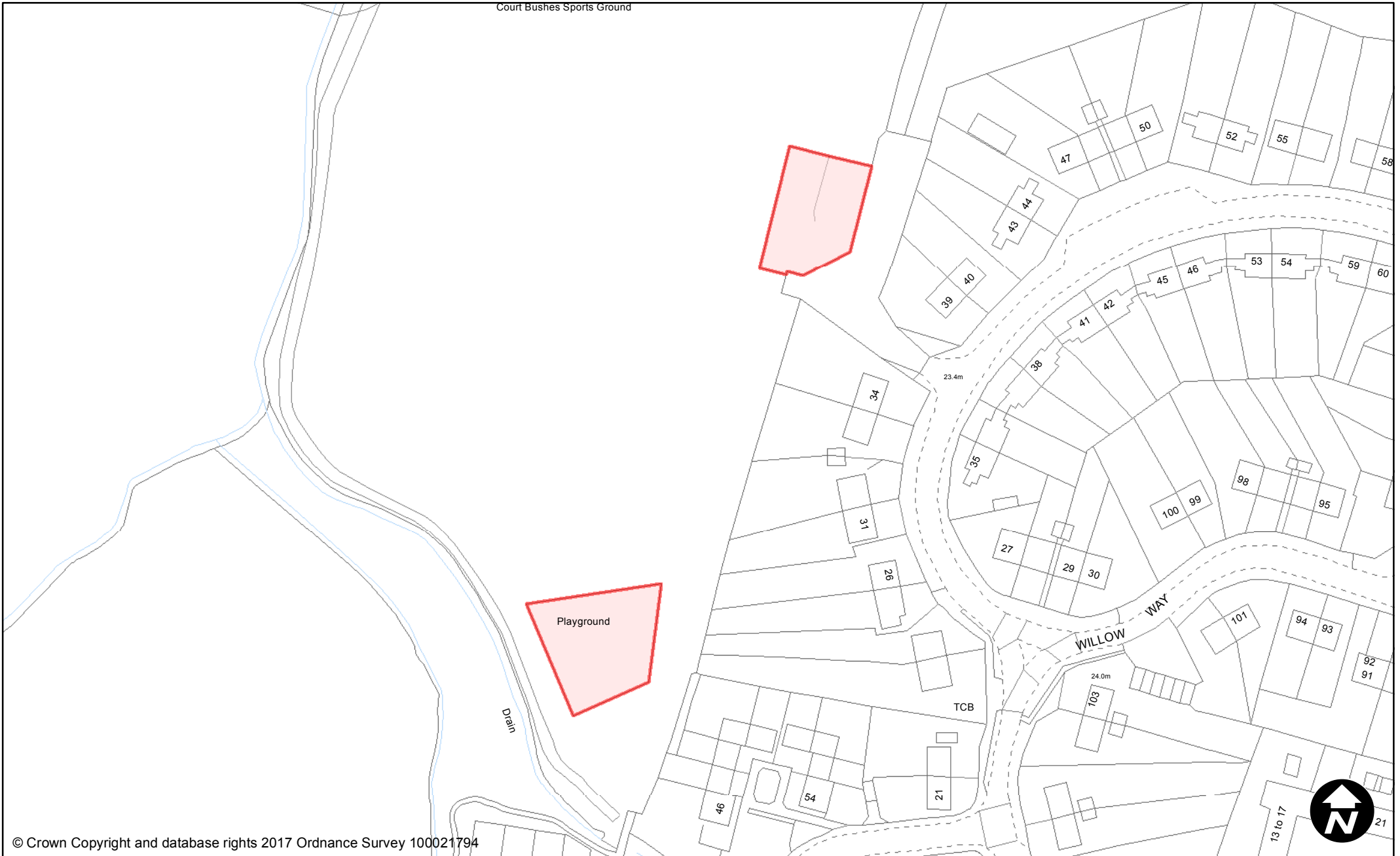
**PUBLIC SPACE
PROTECTION ORDER
(SCHEDULE 2)**

Order Type: Dog Exclusion
Site Name: Berrylands Farm
Site Reference: PSPO/302/DX

Town / Parish: Hurstpierpoint & Sayers Common

May 2017

Scale: 1:1,250



© Crown Copyright and database rights 2017 Ordnance Survey 100021794



**PUBLIC SPACE
PROTECTION ORDER
(SCHEDULE 2)**

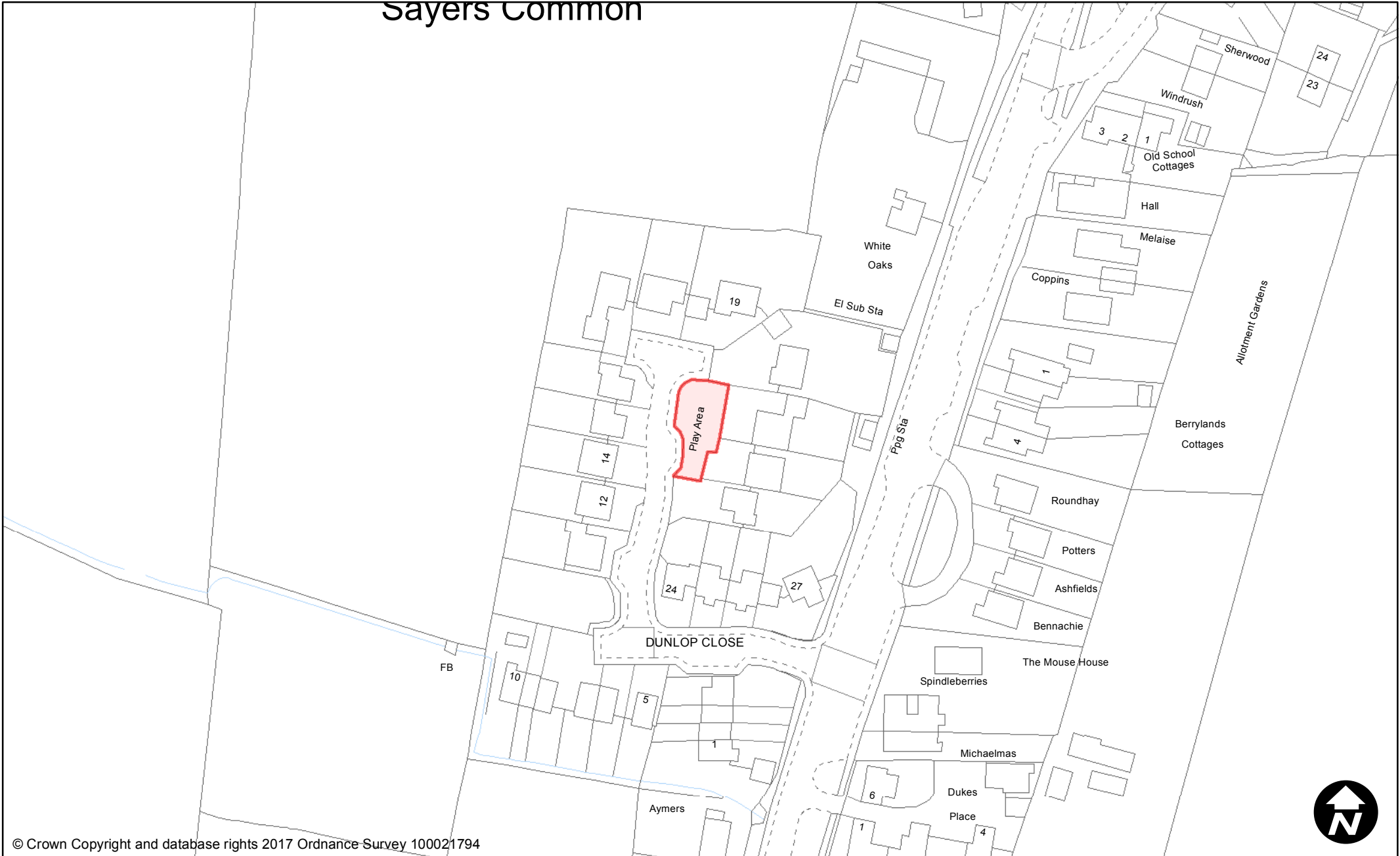
Order Type: Dog Exclusion
Site Name: Court Bushes
Site Reference: PSPO/303/DX

Town / Parish: Hurstpierpoint & Sayers Common

May 2017

Scale: 1:1,250

Sayers Common



© Crown Copyright and database rights 2017 Ordnance Survey 100021794



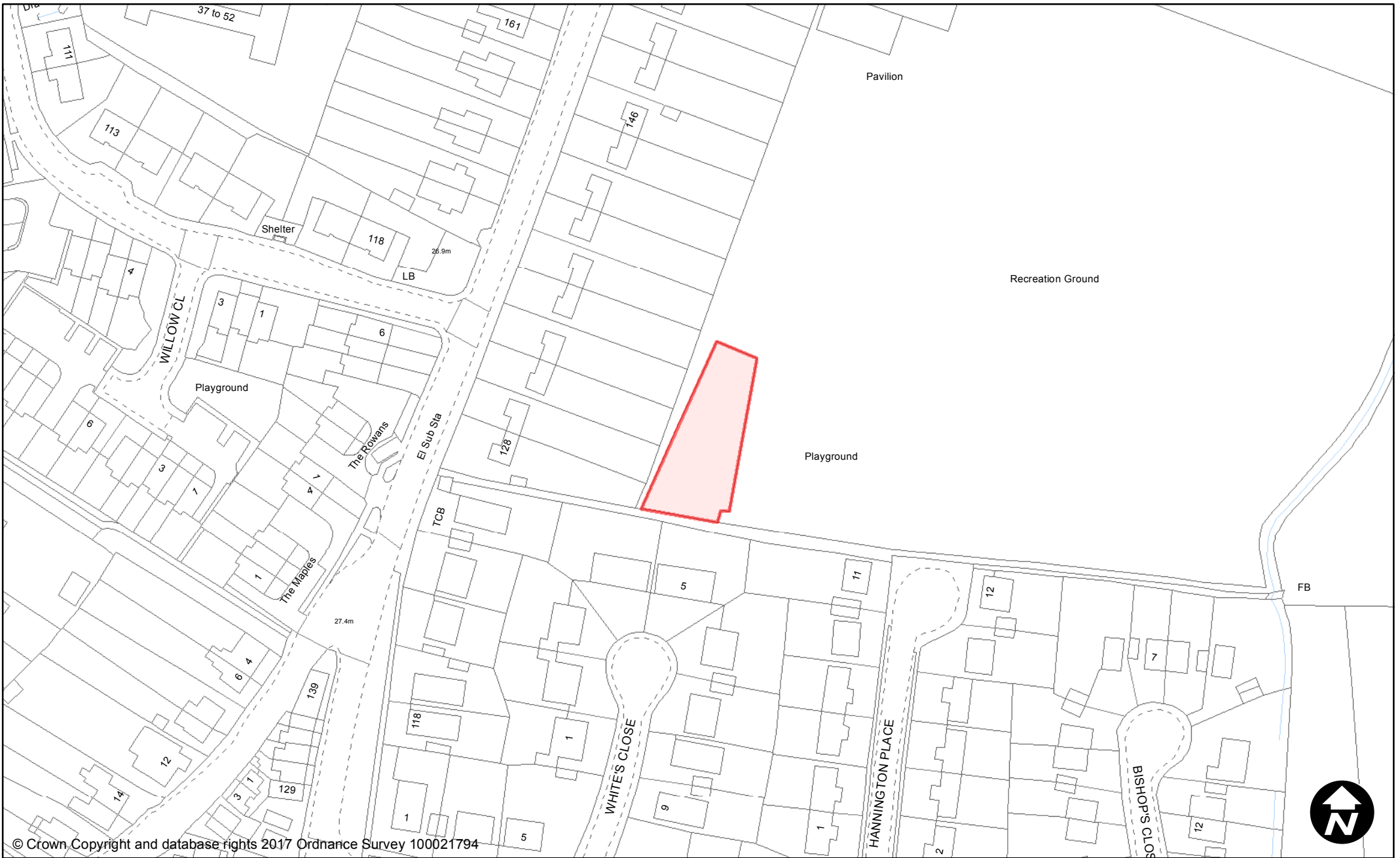
PUBLIC SPACE PROTECTION ORDER (SCHEDULE 2)

Order Type: Dog Exclusion
Site Name: Dunlop Close Play Area & Balancing Pond
Site Reference: PSPO/256/DX

Town / Parish: Hurstpierpoint & Sayers Common

May 2017

Scale: 1:1,250



© Crown Copyright and database rights 2017 Ordnance Survey 100021794



**PUBLIC SPACE
PROTECTION ORDER
(SCHEDULE 2)**

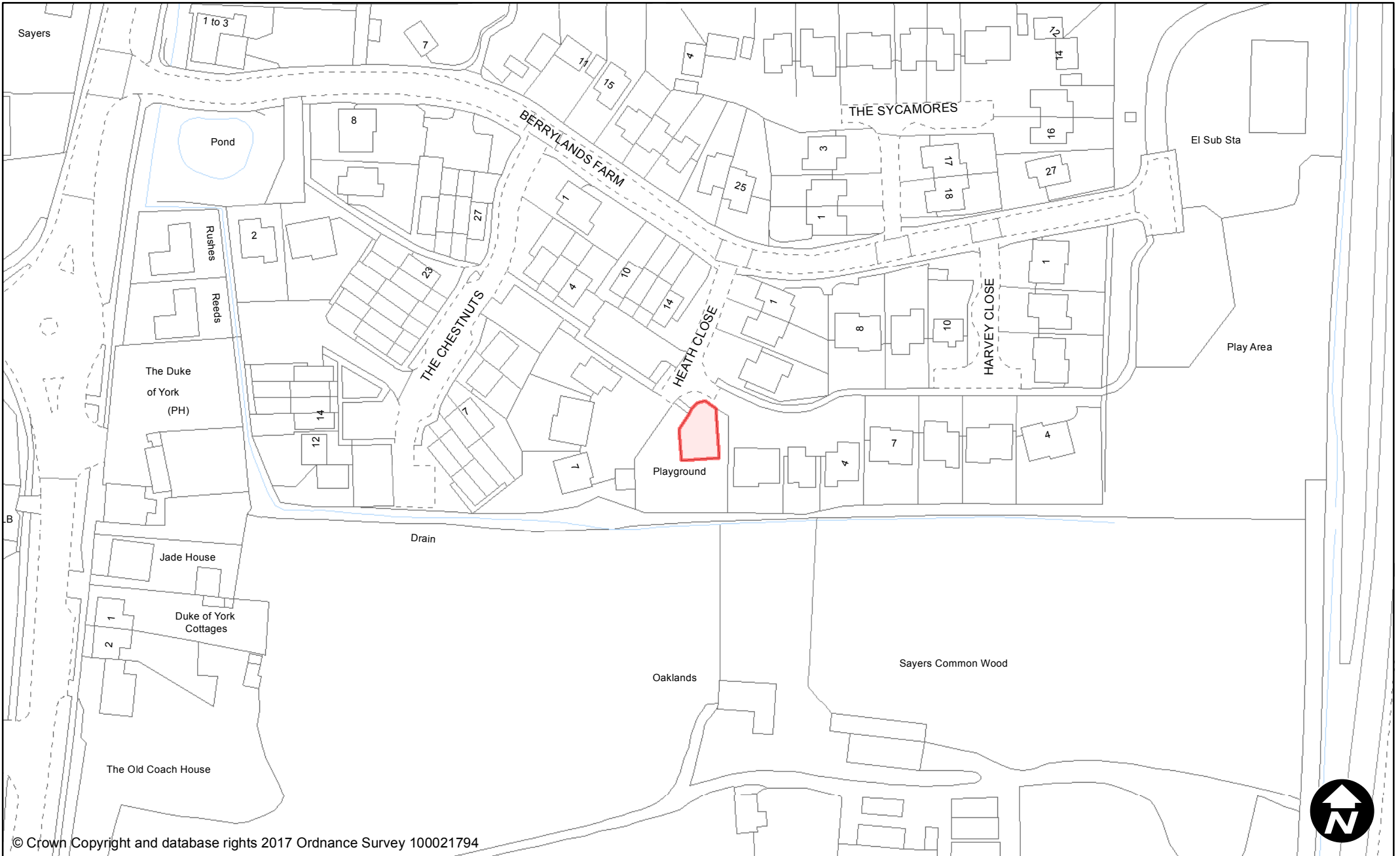
Order Type: Dog Exclusion
Site Name: Fairfield Recreation Ground
Site Reference: PSPO/304/DX

Town / Parish: Hurstpierpoint & Sayers Common



May 2017

Scale: 1:1,250



© Crown Copyright and database rights 2017 Ordnance Survey 100021794



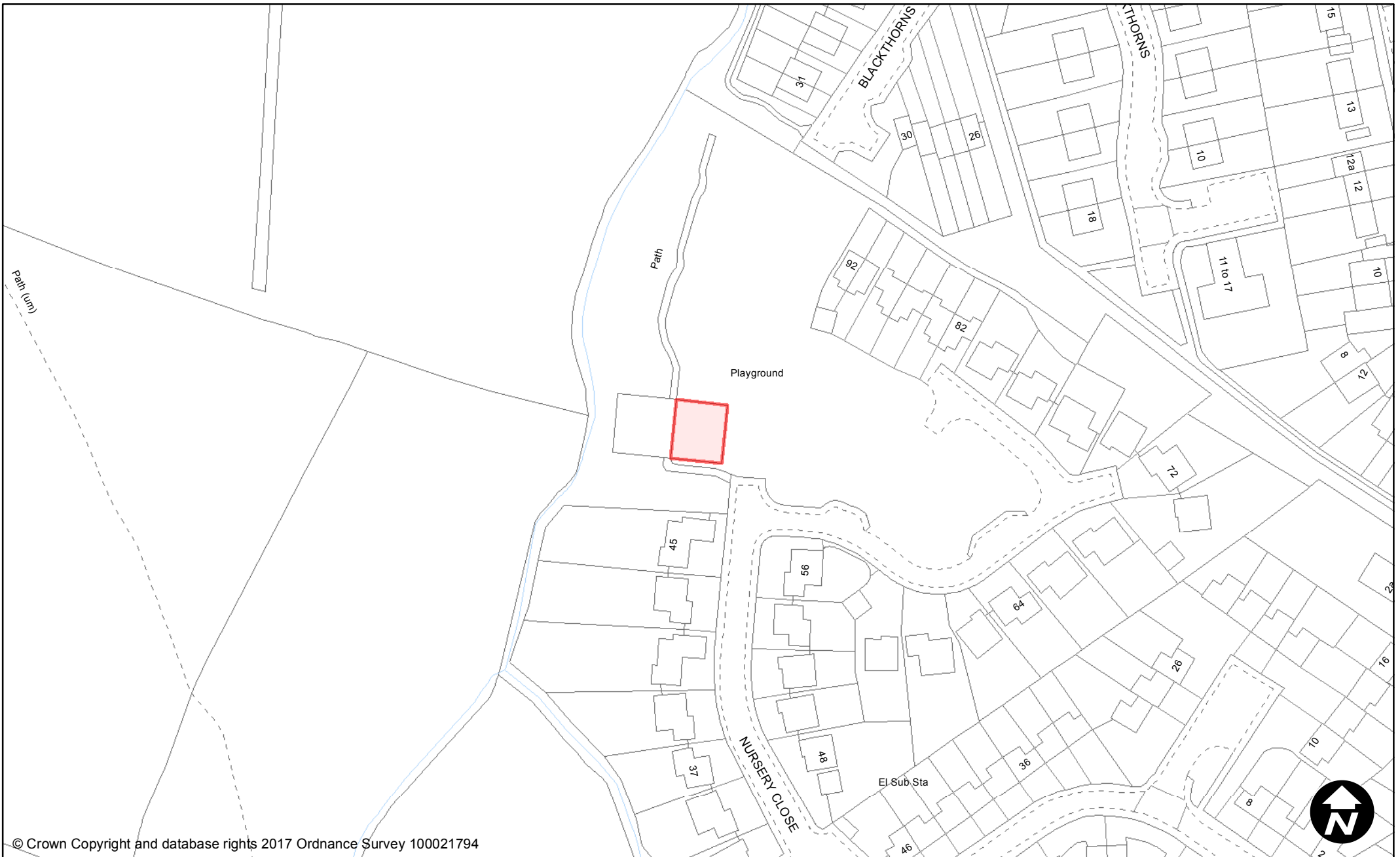
**PUBLIC SPACE
PROTECTION ORDER
(SCHEDULE 2)**

Order Type: Dog Exclusion
Site Name: Heath Close Toddler Play Area
Site Reference: PSPO/257/DX

Town / Parish: Hurstpierpoint & Sayers Common

May 2017

Scale: 1:1,250



© Crown Copyright and database rights 2017 Ordnance Survey 100021794



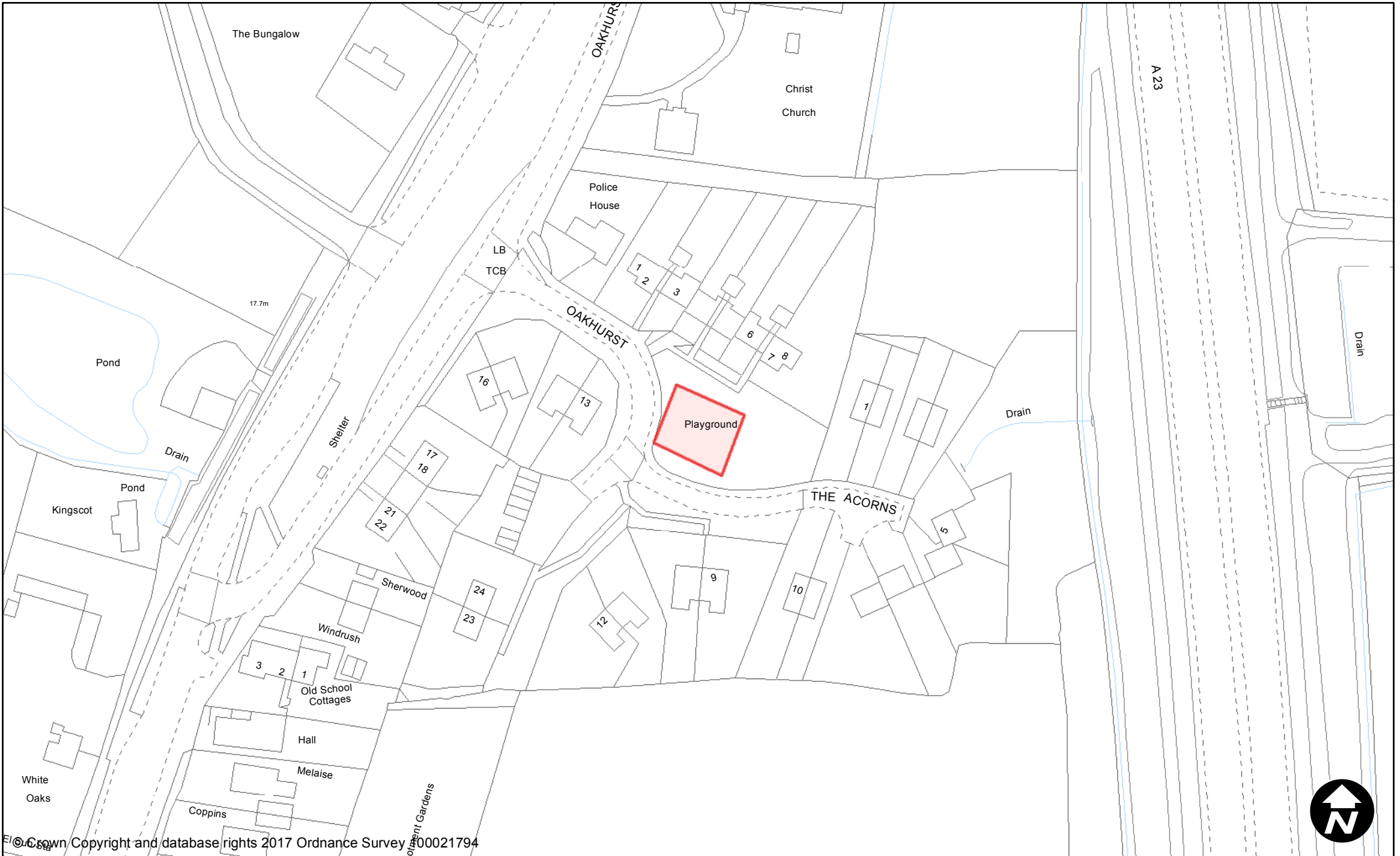
**PUBLIC SPACE
PROTECTION ORDER
(SCHEDULE 2)**

Order Type: Dog Exclusion
Site Name: Nursery Close Amenity Area
Site Reference: PSPO/259/DX

Town / Parish: Hurstpierpoint & Sayers Common

May 2017

Scale: 1:1,250



© Crown Copyright and database rights 2017 Ordnance Survey 100021794



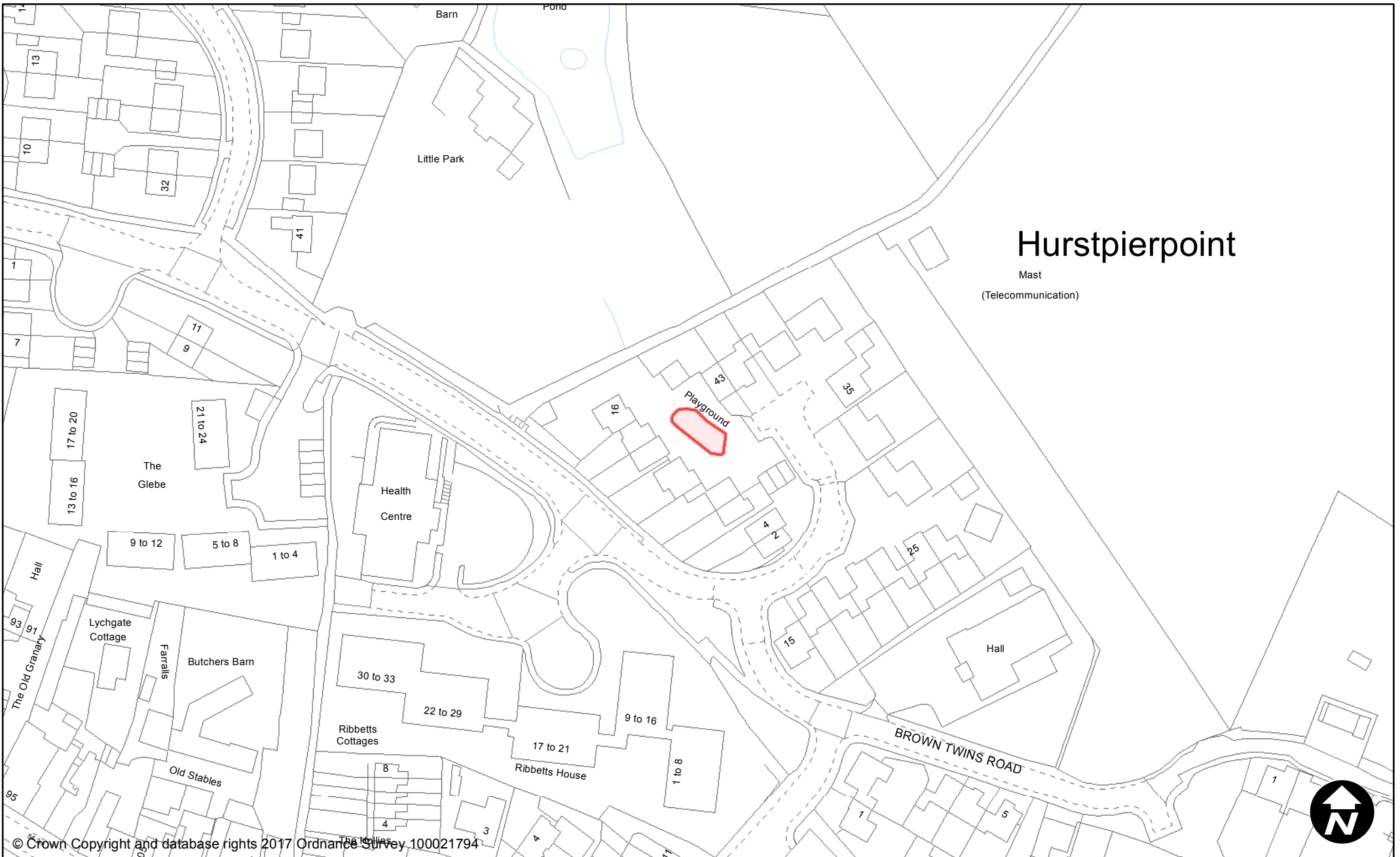
**PUBLIC SPACE
PROTECTION ORDER
(SCHEDULE 2)**

Order Type: Dog Exclusion
Site Name: Oakhurst Open Space & Play Area
Site Reference: PSPO/260/DX

Town / Parish: Hurstpierpoint & Sayers Common

May 2017

Scale: 1:1,250



Hurstpierpoint

Mast
(Telecommunication)

© Crown Copyright and database rights 2017 Ordnance Survey 100021794



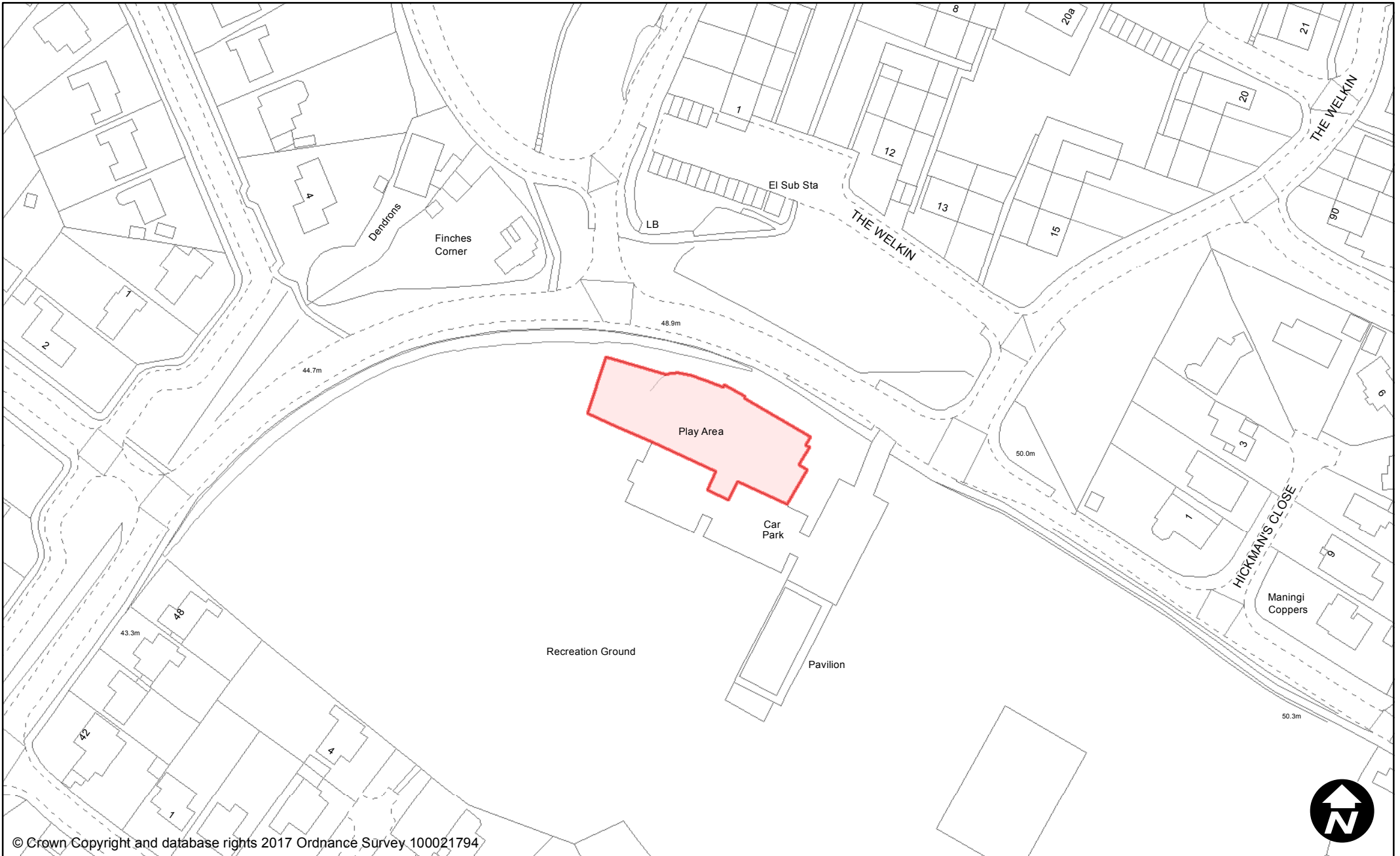
**PUBLIC SPACE
PROTECTION ORDER
(SCHEDULE 2)**

Order Type: Dog Exclusion
Site Name: Trinity Road Toddler Play Area
Site Reference: PSPO/261/DX

Town / Parish: Hurstpierpoint & Sayers Common

May 2017

Scale: 1:1,250



© Crown Copyright and database rights 2017 Ordnance Survey 100021794



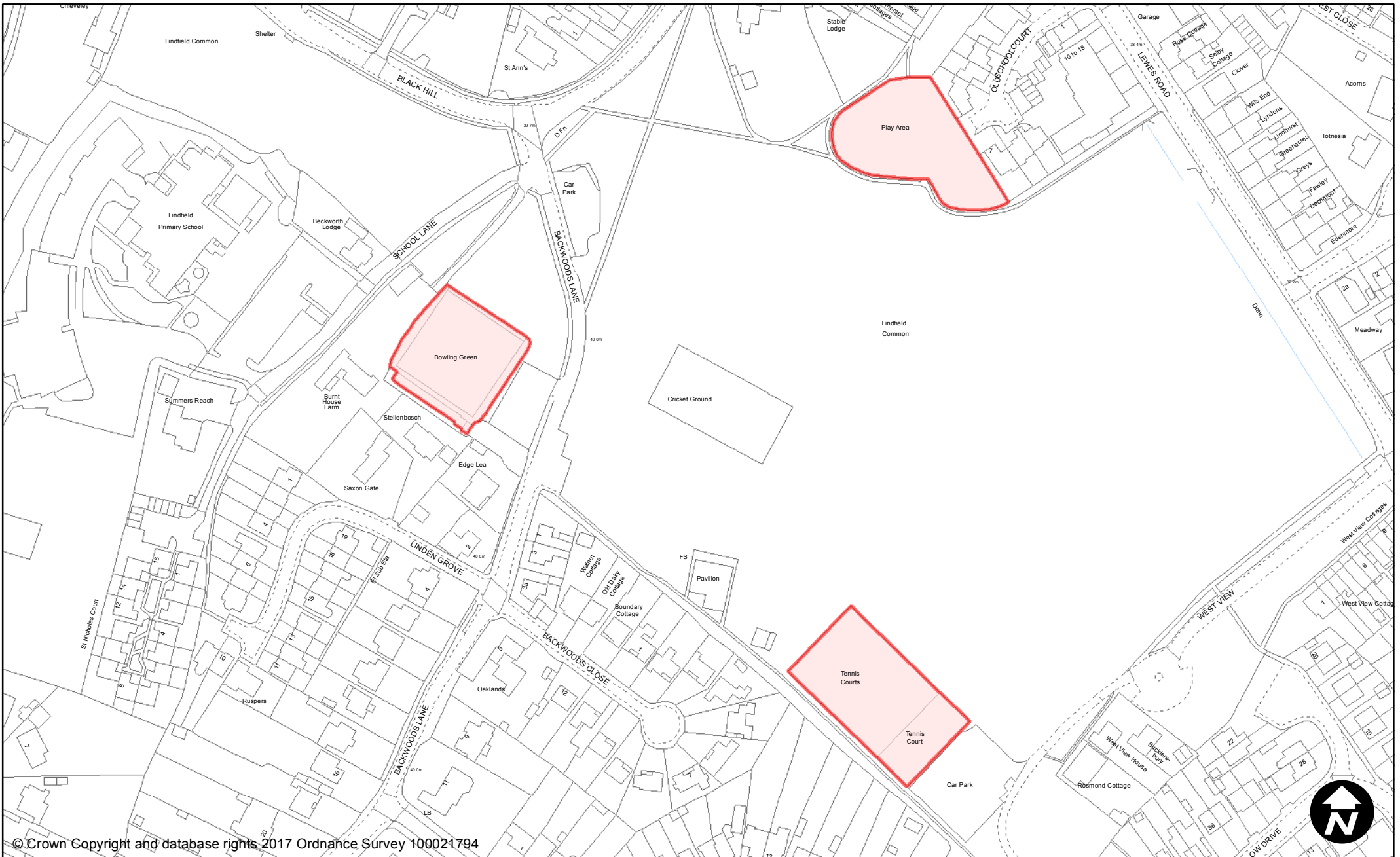
**PUBLIC SPACE
PROTECTION ORDER
(SCHEDULE 2)**

Order Type: Dog Exclusion
Site Name: Hickmans Lane Recreation Ground
Site Reference: PSPO/305/DX
Town / Parish: Lindfield



May 2017

Scale: 1:1,250



© Crown Copyright and database rights 2017 Ordnance Survey 100021794



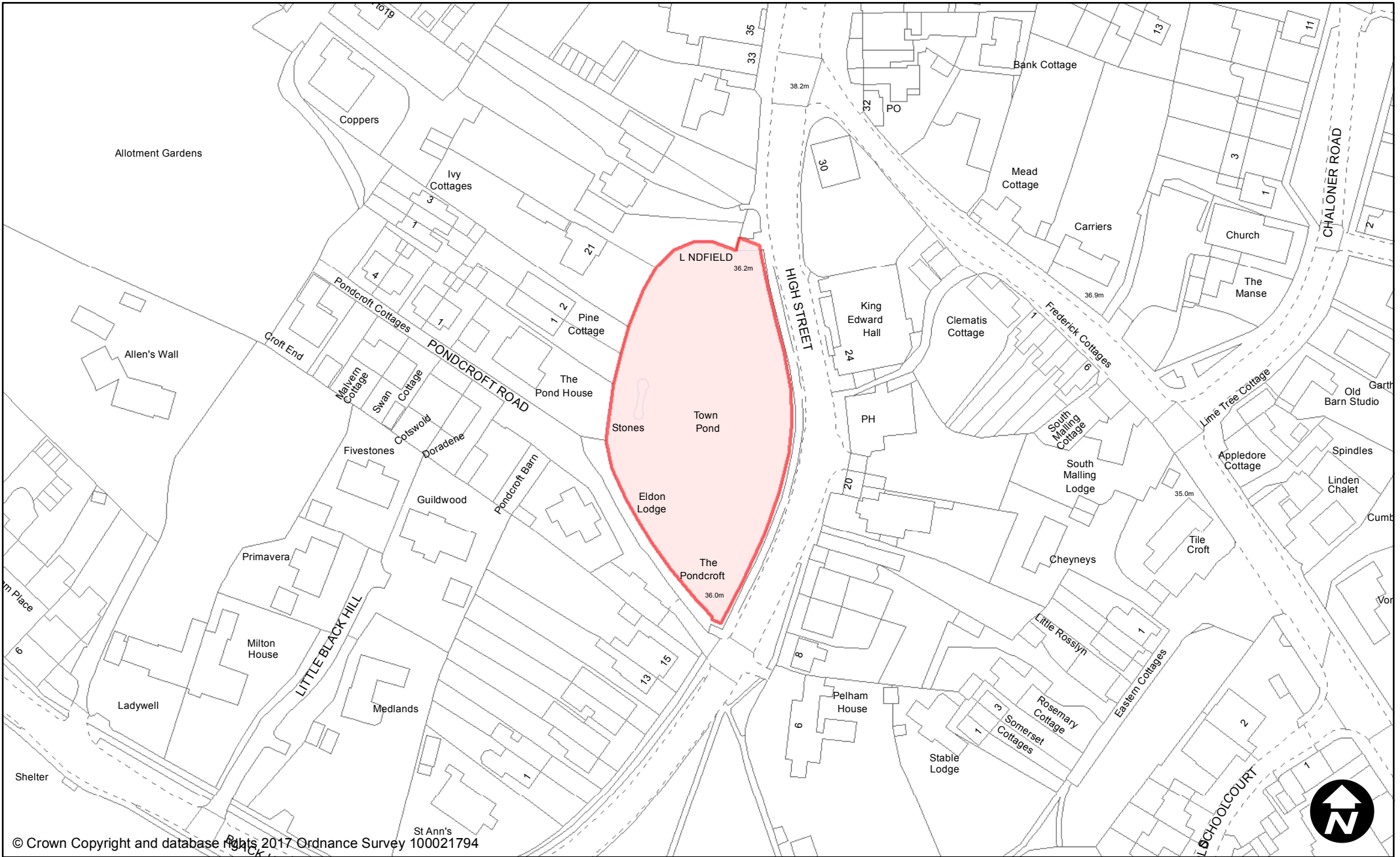
**PUBLIC SPACE
PROTECTION ORDER
(SCHEDULE 2)**

Order Type: Dog Exclusion
Site Name: Lindfield Common
Site Reference: PSPO/306/DX

Town / Parish: Lindfield

May 2017

Scale: 1:2,000



© Crown Copyright and database rights 2017 Ordnance Survey 100021794



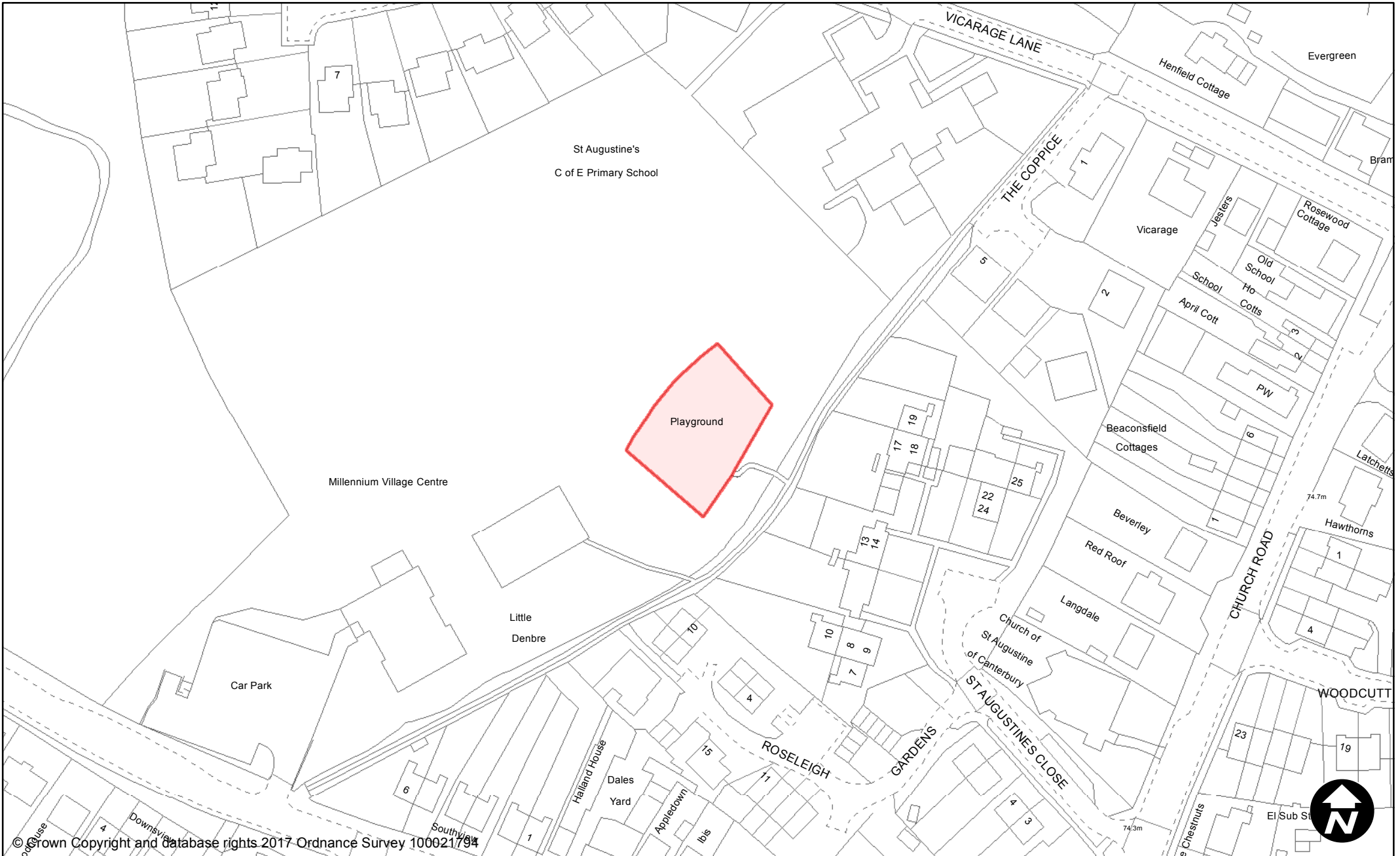
**PUBLIC SPACE
PROTECTION ORDER
(SCHEDULE 2)**

Order Type: Dog Exclusion
Site Name: Lindfield Pond
Site Reference: PSPO/012/DX

Town / Parish: Lindfield

May 2017

Scale: 1:1,250



© Crown Copyright and Database rights 2017 Ordnance Survey 100021794

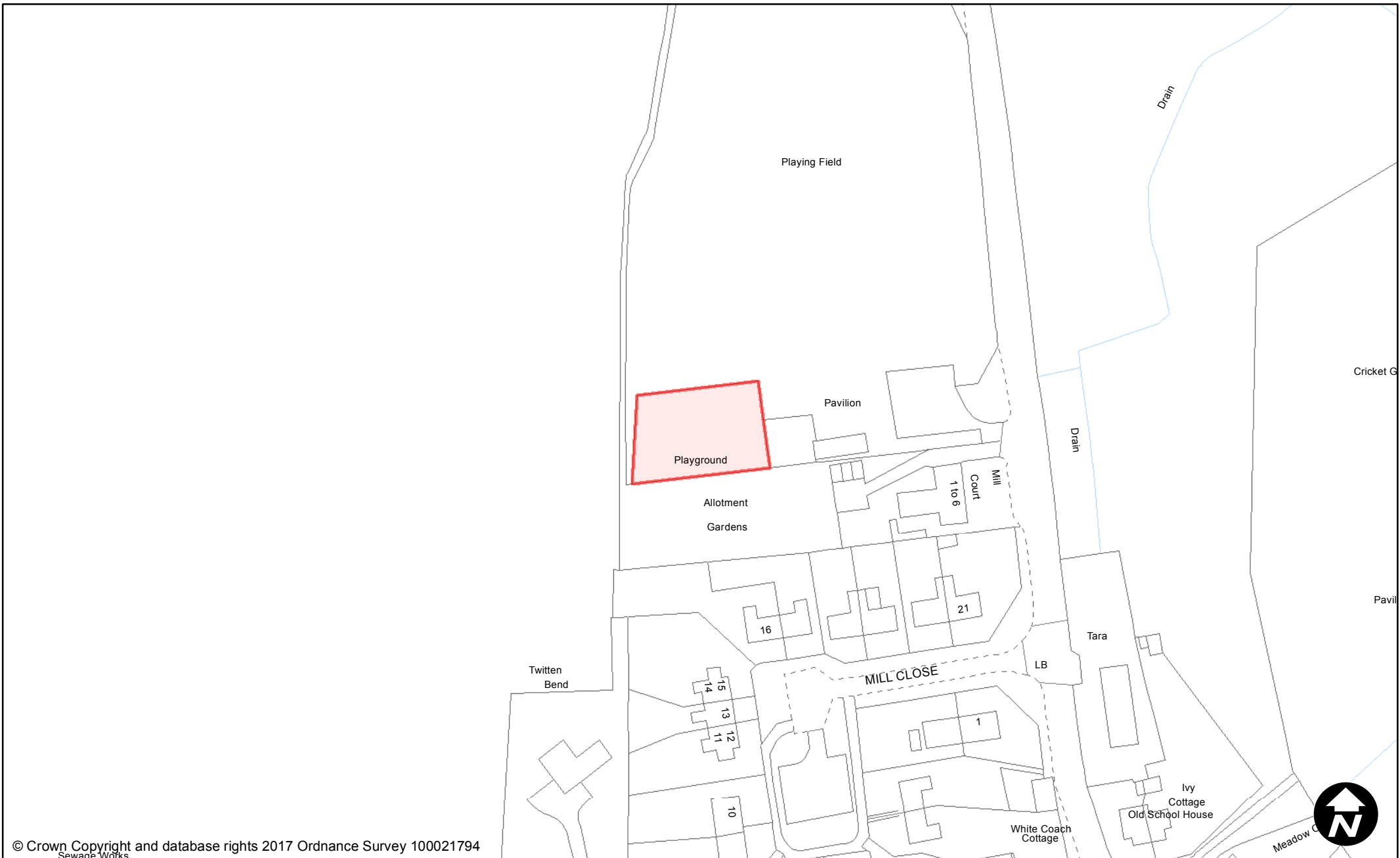


**PUBLIC SPACE
PROTECTION ORDER
(SCHEDULE 2)**

Order Type: Dog Exclusion
Site Name: Scaynes Hill Recreation Ground
Site Reference: PSPO/307/DX
Town / Parish: Lindfield Rural

May 2017

Scale: 1:1,250



© Crown Copyright and database rights 2017 Ordnance Survey 100021794
Sewage Works

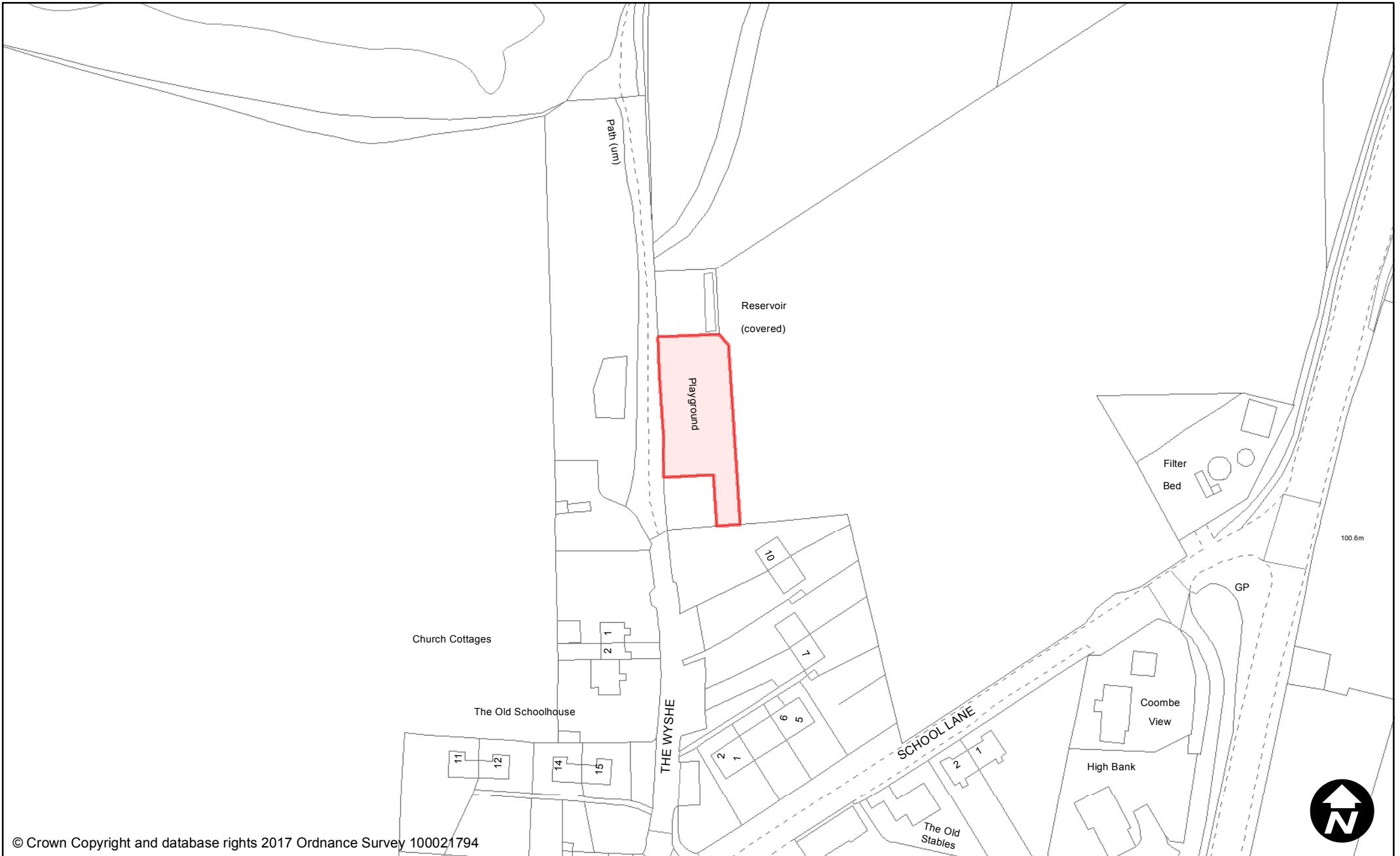


**PUBLIC SPACE
PROTECTION ORDER
(SCHEDULE 2)**

Order Type: Dog Exclusion
Site Name: Poynings Recreation Ground
Site Reference: PSPO/308/DX
Town / Parish: Poynings

May 2017

Scale: 1:1,250



© Crown Copyright and database rights 2017 Ordnance Survey 100021794



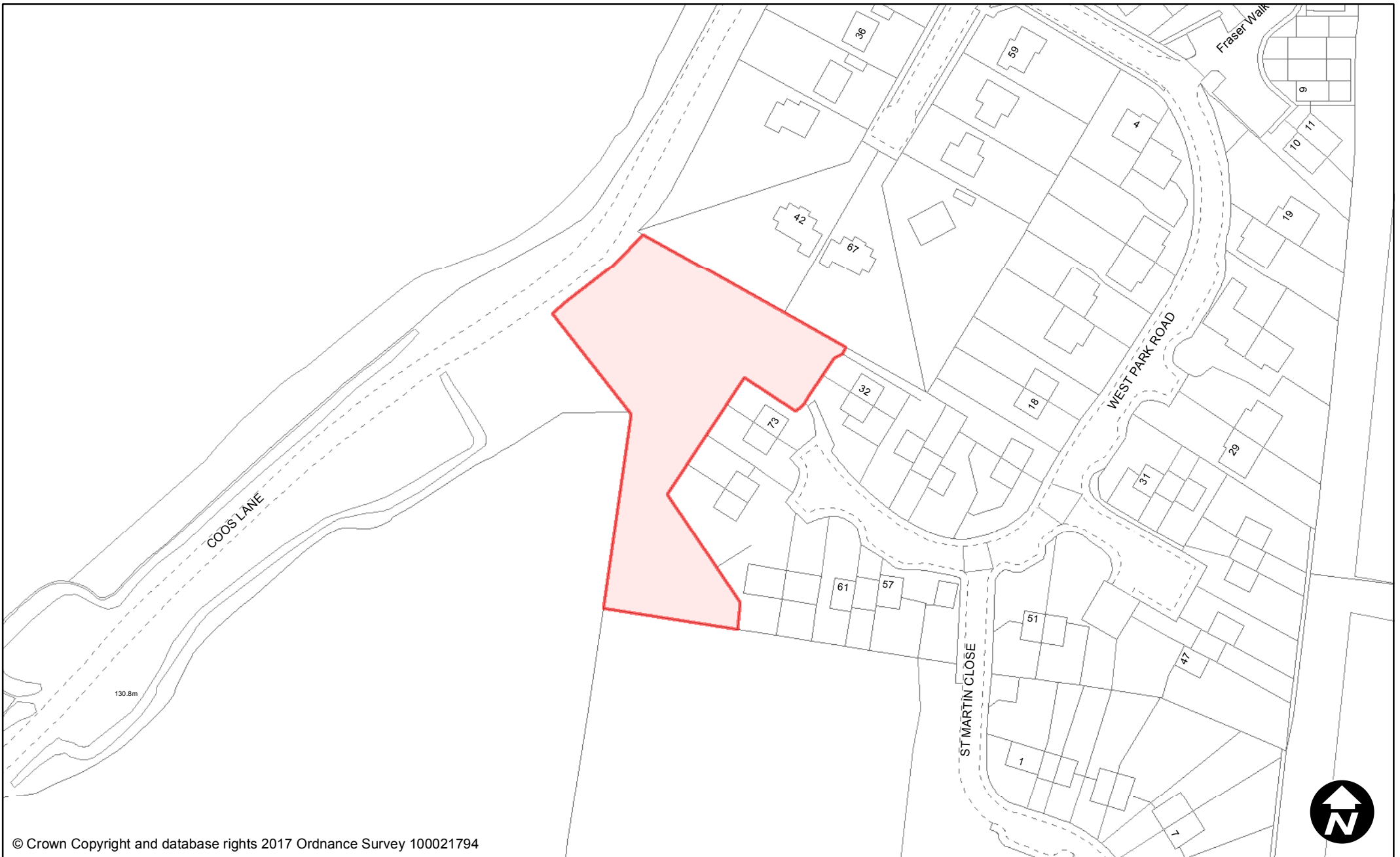
**PUBLIC SPACE
PROTECTION ORDER
(SCHEDULE 2)**

Order Type: Dog Exclusion
Site Name: Pyecombe Children's Play Area
Site Reference: PSPO/266/DX
Town / Parish: Pyecombe



May 2017

Scale: 1:1,250



© Crown Copyright and database rights 2017 Ordnance Survey 100021794



**PUBLIC SPACE
PROTECTION ORDER
(SCHEDULE 2)**

Order Type: Dog Exclusion

Site Name: Coos Lane Amenity Area

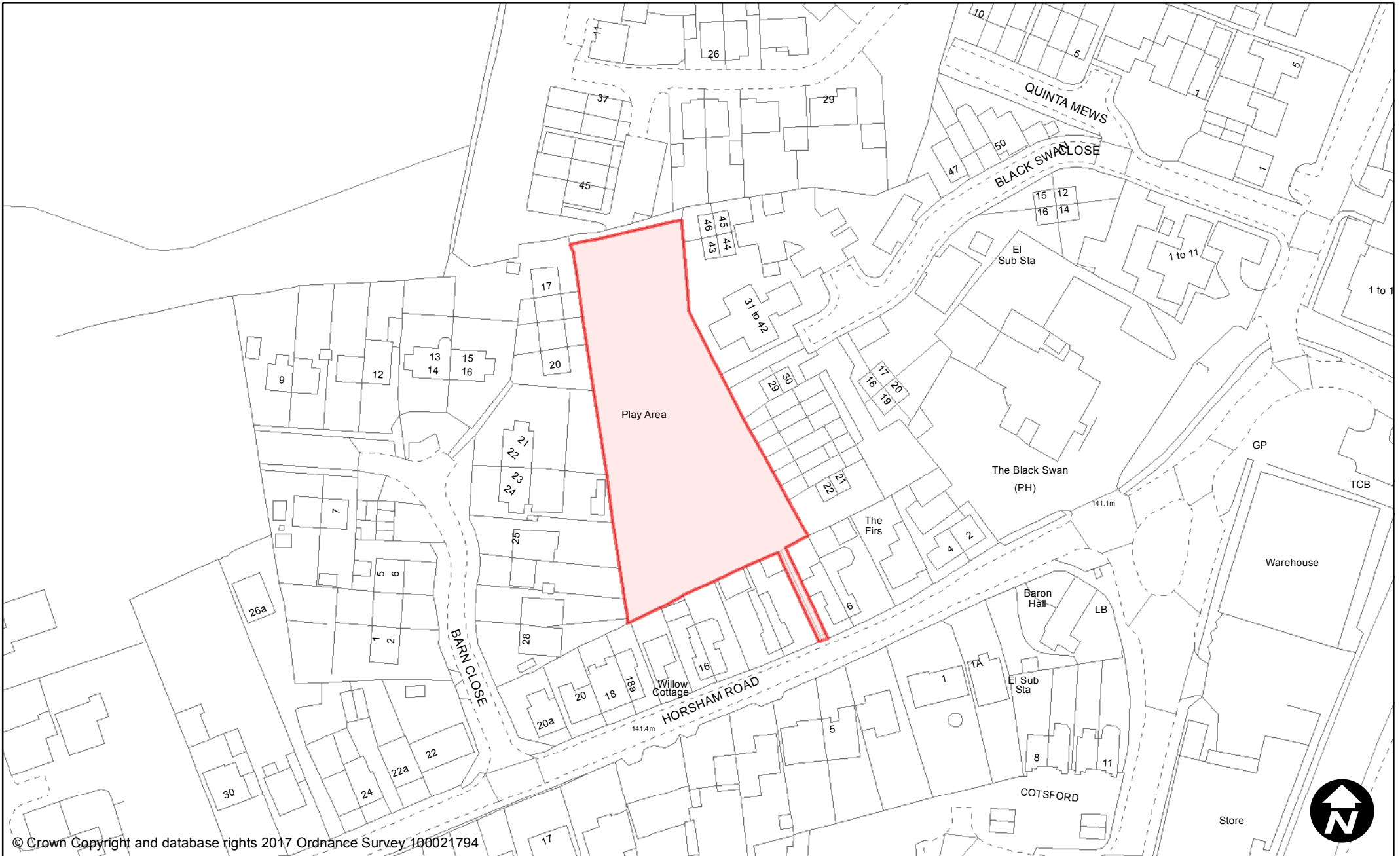
Site Reference: PSPO/267/DX

Town / Parish: Slaughtam



May 2017

Scale: 1:1,250



© Crown Copyright and database rights 2017 Ordnance Survey 100021794

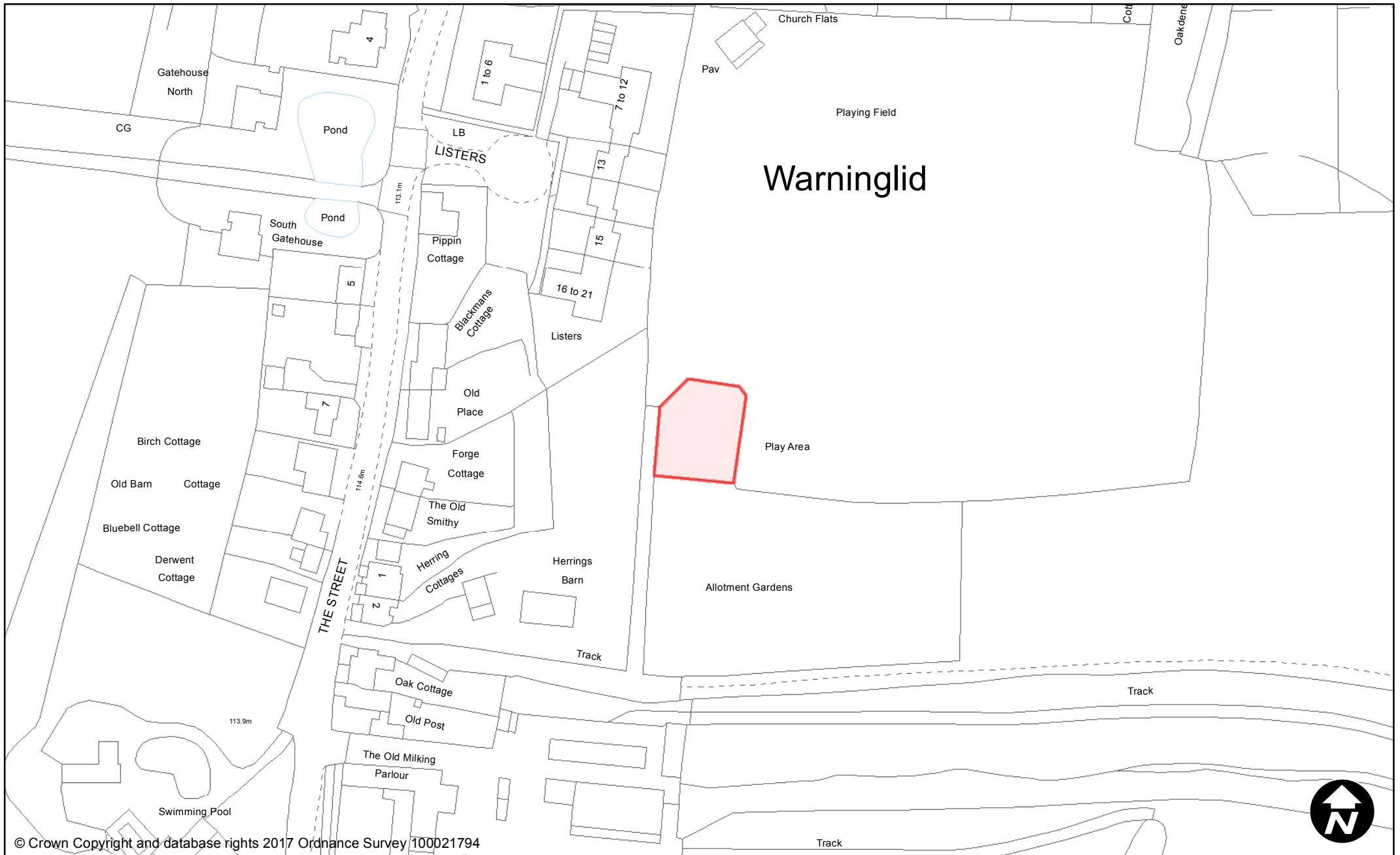


**PUBLIC SPACE
PROTECTION ORDER
(SCHEDULE 2)**

Order Type: Dog Exclusion
Site Name: Pease Pottage Play Area
Site Reference: PSPO/268/DX
Town / Parish: Slaughtam

May 2017

Scale: 1:1,250



© Crown Copyright and database rights 2017 Ordnance Survey 100021794



**PUBLIC SPACE
PROTECTION ORDER
(SCHEDULE 2)**

Order Type: Dog Exclusion
Site Name: Warninglid Recreation Ground
Site Reference: PSPO/310/DX
Town / Parish: Slaugham



May 2017

Scale: 1:1,250

Turners Hill



© Crown Copyright and database rights 2017 Ordnance Survey 100021794



PUBLIC SPACE PROTECTION ORDER (SCHEDULE 2)

Order Type: Dog Exclusion
Site Name: Turners Hill Recreation Ground
Site Reference: PSPO/311/DX
Town / Parish: Turners Hill



May 2017

Scale: 1:1,250



© Crown Copyright and database rights 2017 Ordnance Survey 100021794



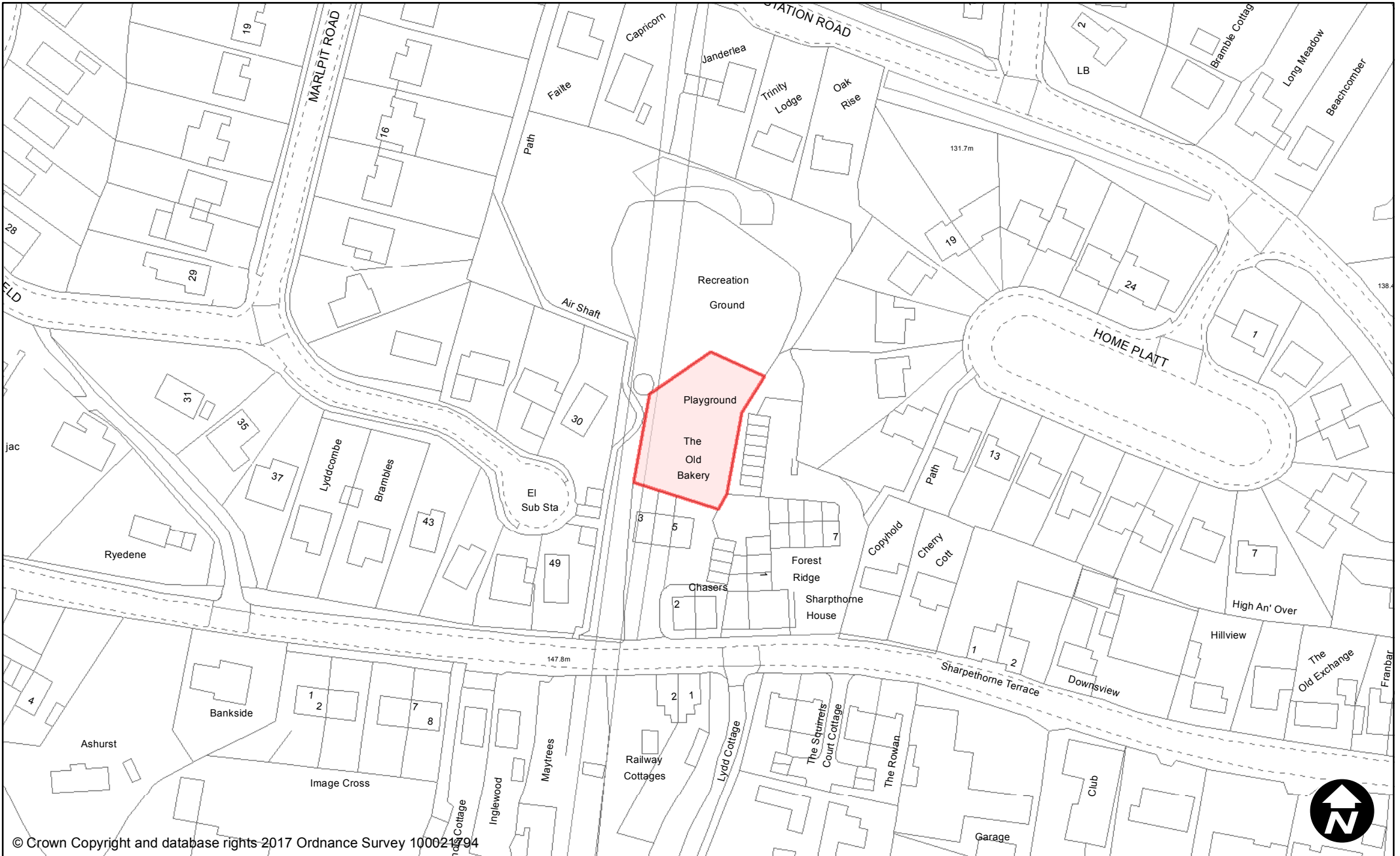
**PUBLIC SPACE
PROTECTION ORDER
(SCHEDULE 2)**

Order Type: Dog Exclusion
Site Name: Twineham Recreation Ground
Site Reference: PSPO/312/DX
Town / Parish: Twineham



May 2017

Scale: 1:1,250



© Crown Copyright and database rights 2017 Ordnance Survey 100021994



**PUBLIC SPACE
PROTECTION ORDER
(SCHEDULE 2)**

Order Type: Dog Exclusion
Site Name: Sharpthorne Recreation Ground
Site Reference: PSPO/274/DX
Town / Parish: West Hoathly



May 2017

Scale: 1:1,250