

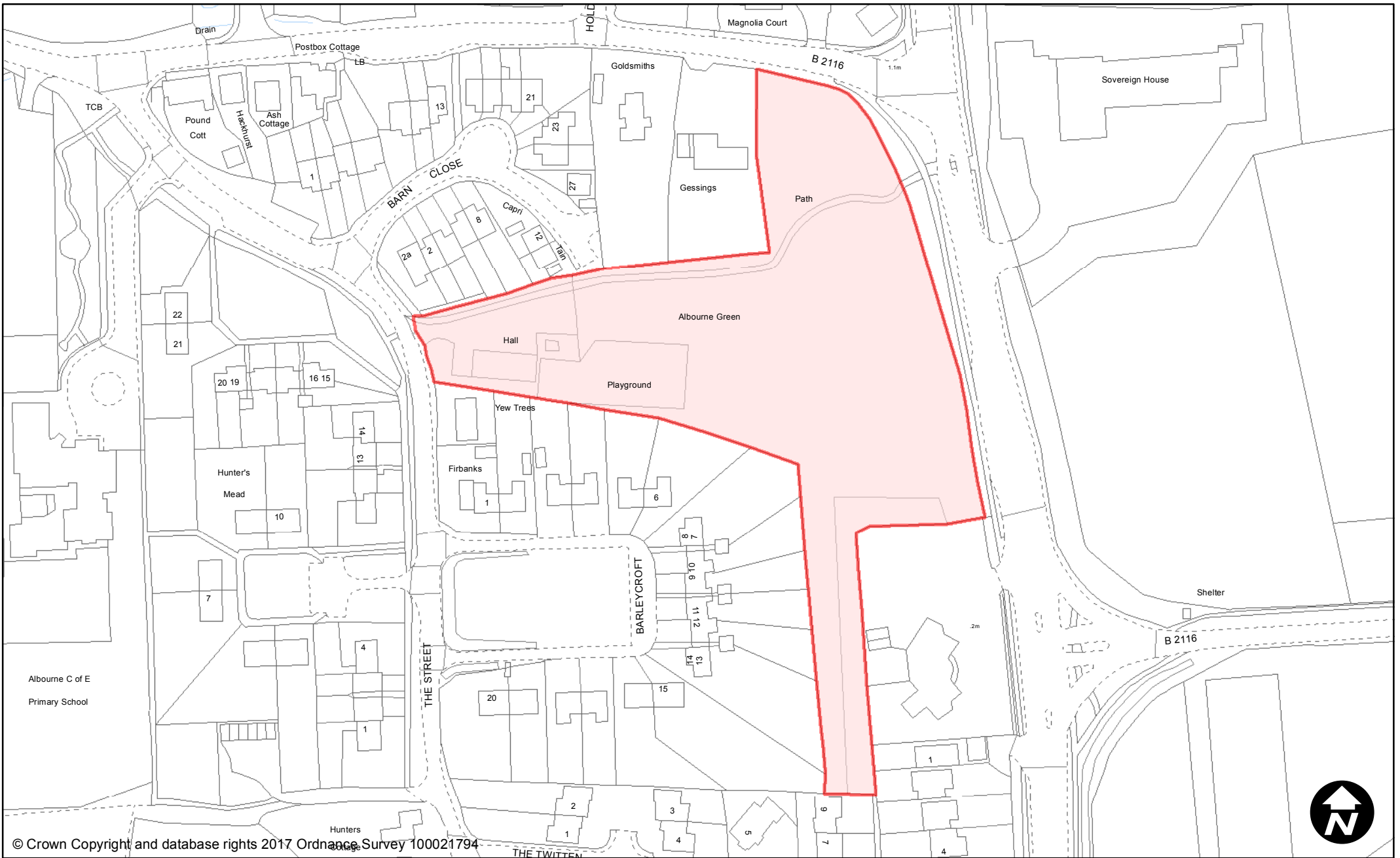
PUBLIC SPACES PROTECTION ORDER 2017

Supporting Maps

SCHEDULE 3

Dogs On Lead By Direction

Maps are arranged in parish name order and sorted by site name within each parish



© Crown Copyright and database rights 2017 Ordnance Survey 100021794



**PUBLIC SPACE
PROTECTION ORDER
(SCHEDULE 3)**

Order Type: Dogs On Lead By Direction
Site Name: Albourne Recreation Ground
Site Reference: PSPO/036/LD
Town / Parish: Albourne



May 2017

Scale: 1:1,500



© Crown Copyright and database rights 2017 Ordnance Survey 100021794



**PUBLIC SPACE
PROTECTION ORDER
(SCHEDULE 3)**

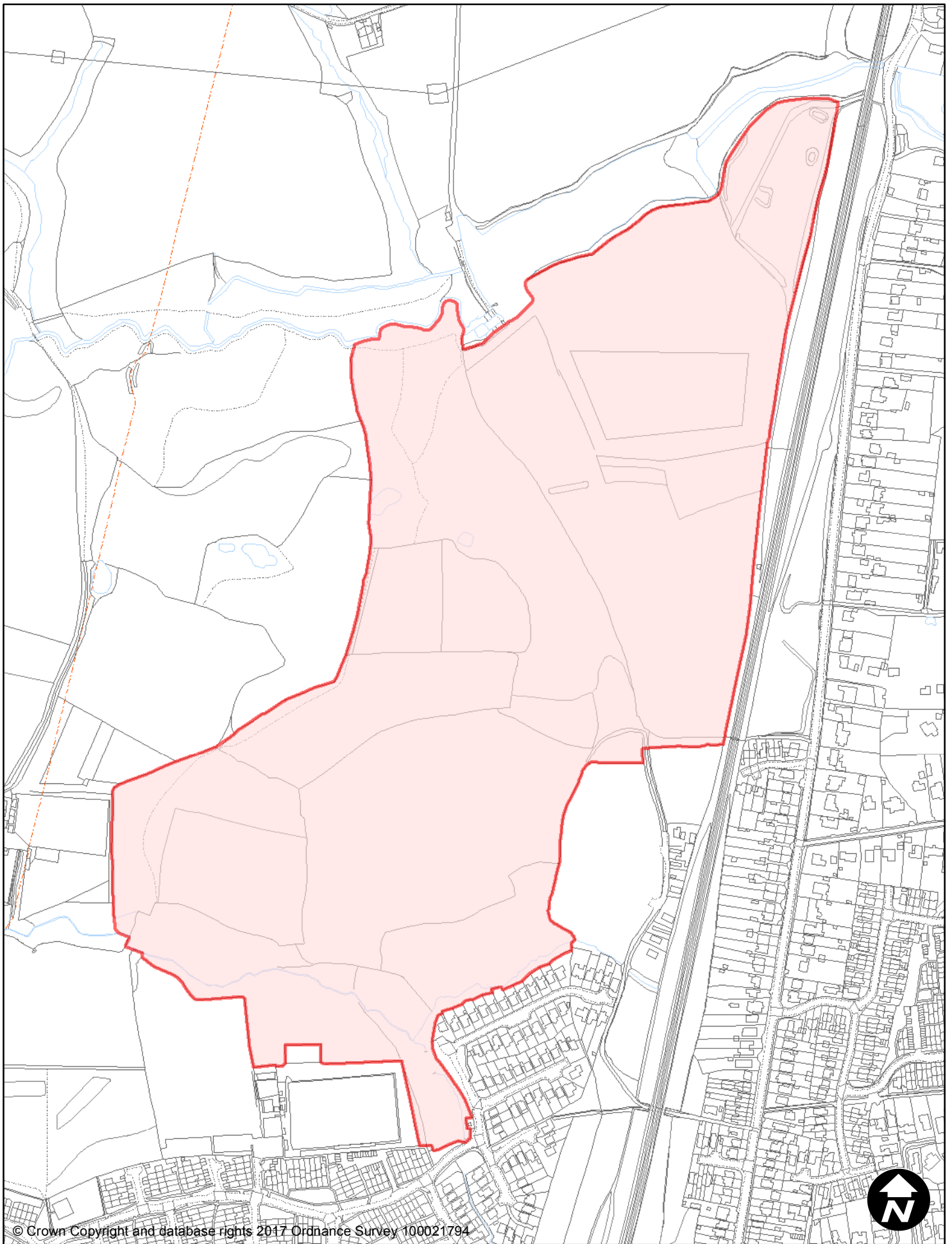
Order Type: Dogs On Lead By Direction
Site Name: Ansty Recreation Ground
Site Reference: PSPO/282/LD

Town / Parish: Ansty & Staplefield



May 2017

Scale: 1:1,400



© Crown Copyright and database rights 2017 Ordnance Survey 100021794



PUBLIC SPACE PROTECTION ORDER (SCHEDULE 3)

May 2017

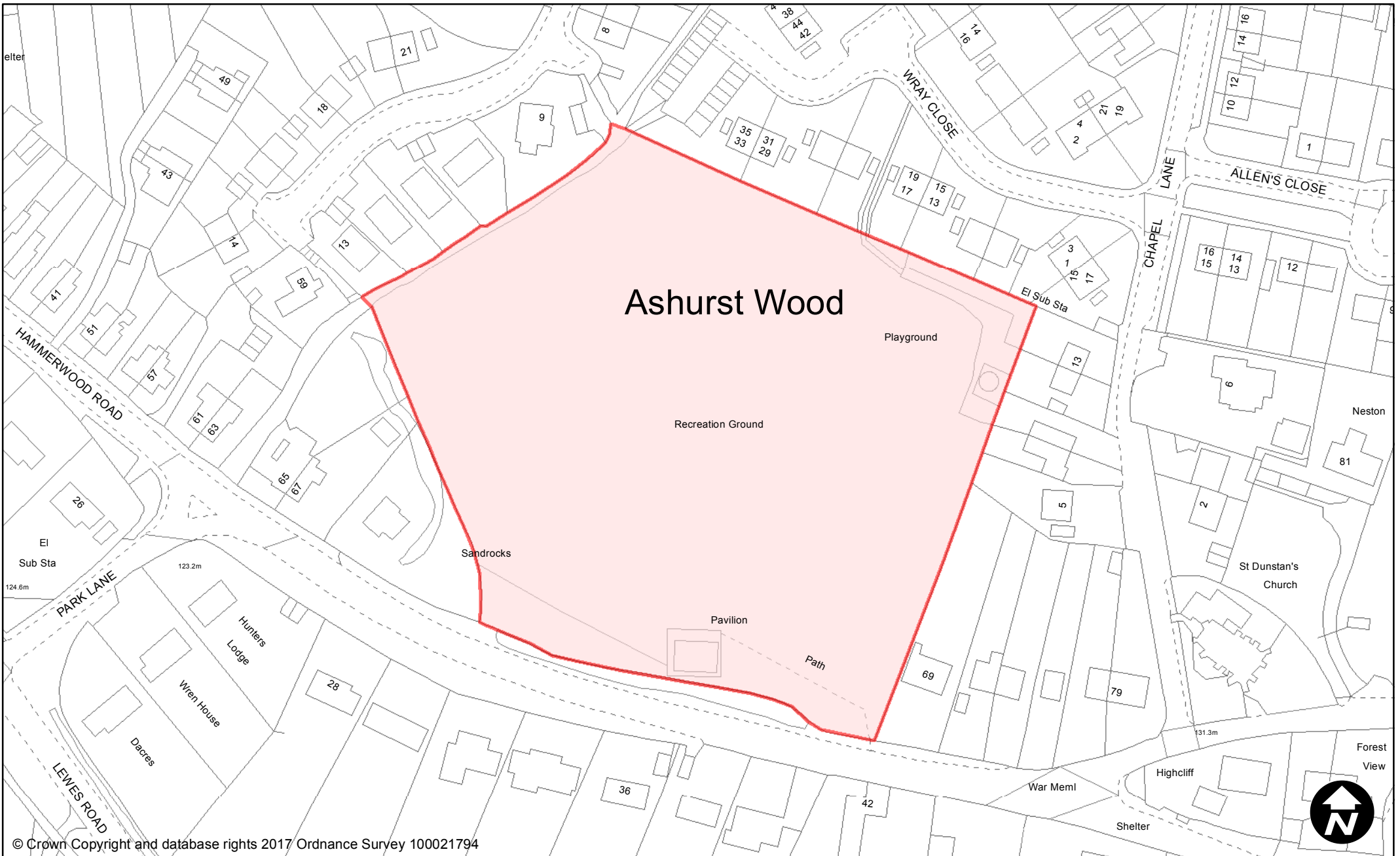
Order Type: Dogs On Lead By Direction

Scale: 1:5,000

Site Name: Bedelands Farm Local Nature Reserve

Site Reference: PSPO/013/LD

Town / Parish: Ansty & Staplefield



© Crown Copyright and database rights 2017 Ordnance Survey 100021794



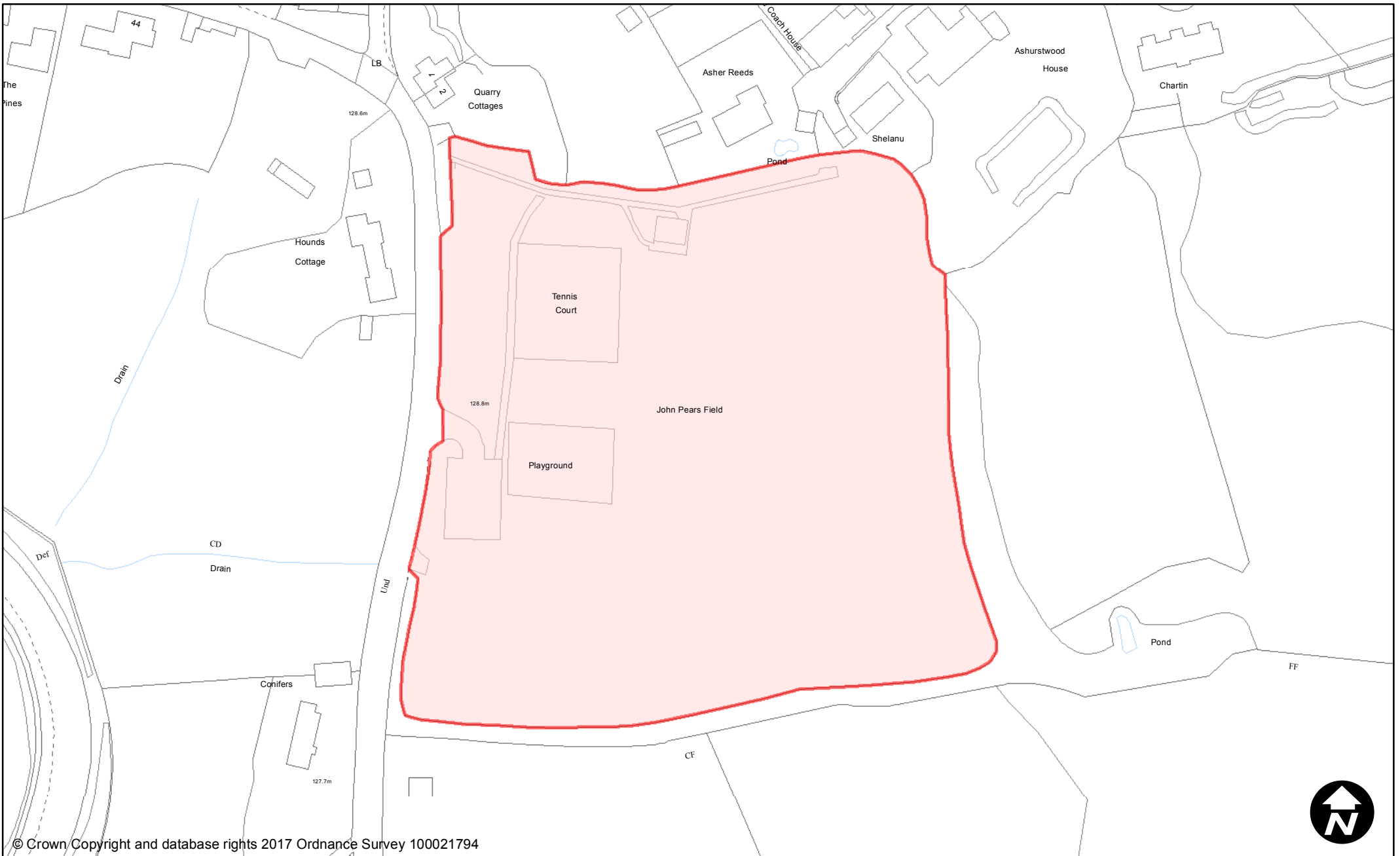
**PUBLIC SPACE
PROTECTION ORDER
(SCHEDULE 3)**

Order Type: Dogs On Lead By Direction
Site Name: Ashurst Wood Recreation Ground
Site Reference: PSPO/283/LD
Town / Parish: Ashurst Wood



May 2017

Scale: 1:1,250



© Crown Copyright and database rights 2017 Ordnance Survey 100021794



**PUBLIC SPACE
PROTECTION ORDER
(SCHEDULE 3)**

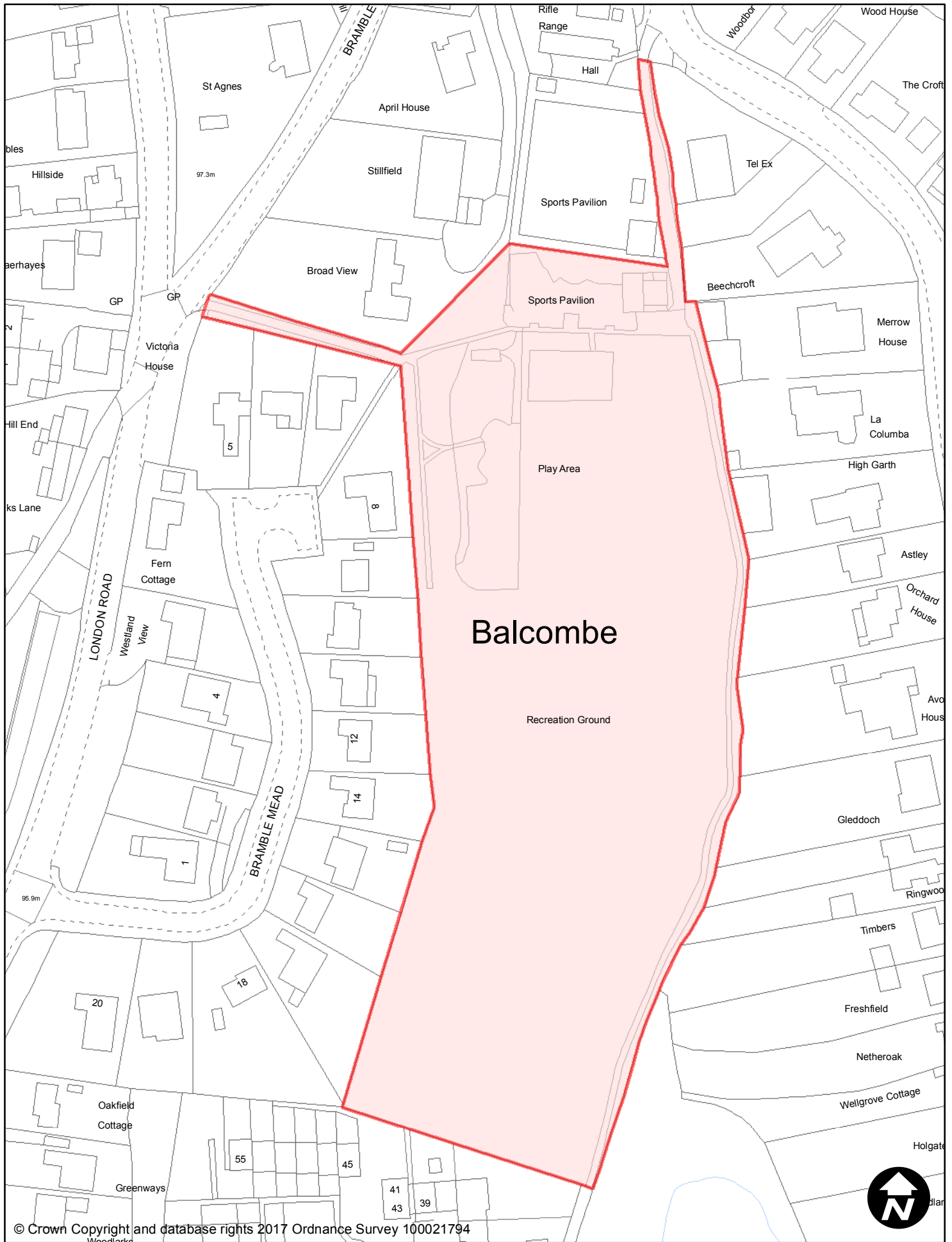
Order Type: Dogs On Lead By Direction
Site Name: John Pears Field
Site Reference: PSPO/001/LD

Town / Parish: Ashurst Wood



May 2017

Scale: 1:1,500



© Crown Copyright and database rights 2017 Ordnance Survey 100021794



PUBLIC SPACE PROTECTION ORDER (SCHEDULE 3)

May 2017

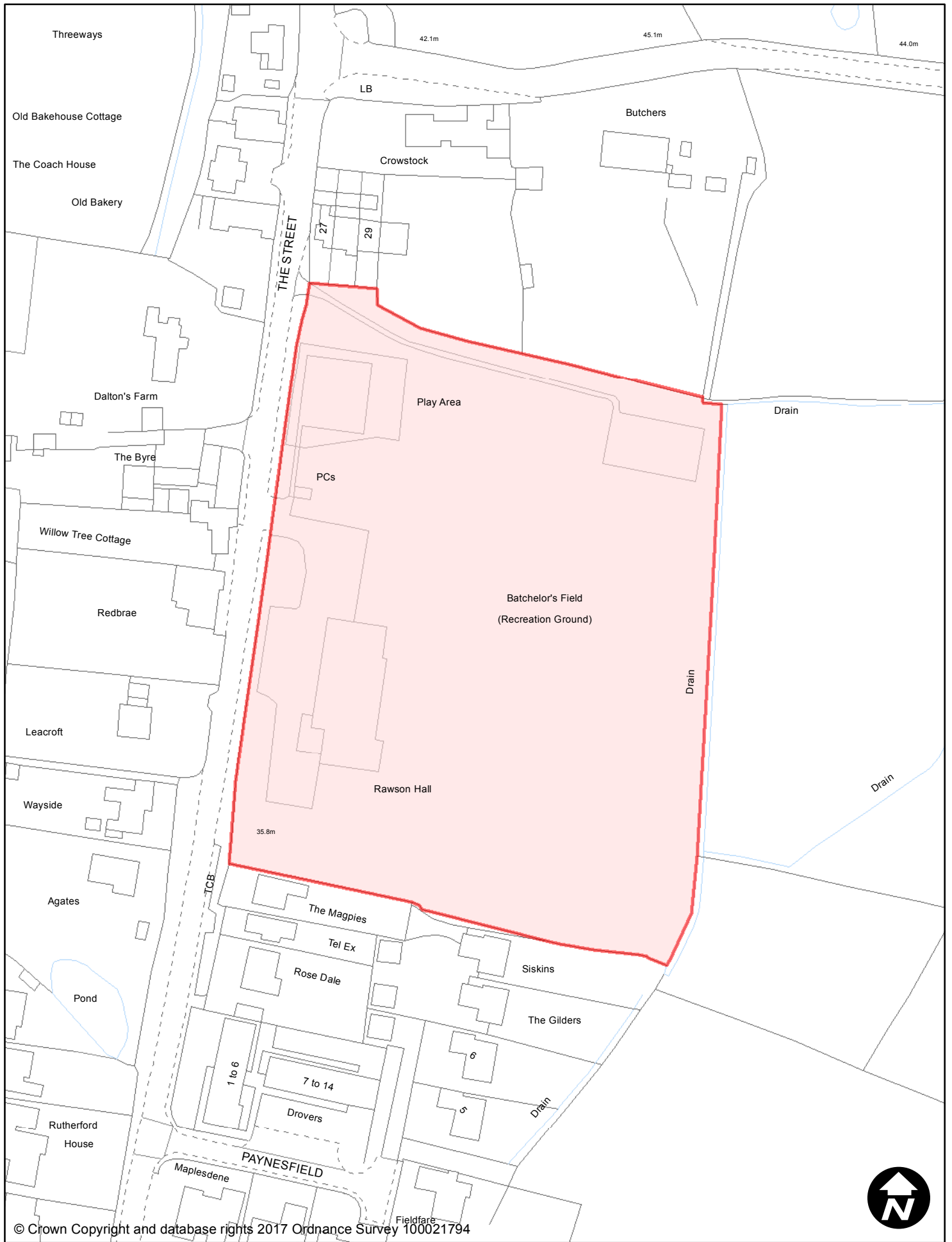
Order Type: Dogs On Lead By Direction

Scale: 1:1,300

Site Name: Balcombe Recreation Ground

Site Reference: PSPO/284/LD

Town / Parish: Balcombe



© Crown Copyright and database rights 2017 Ordnance Survey 100021794

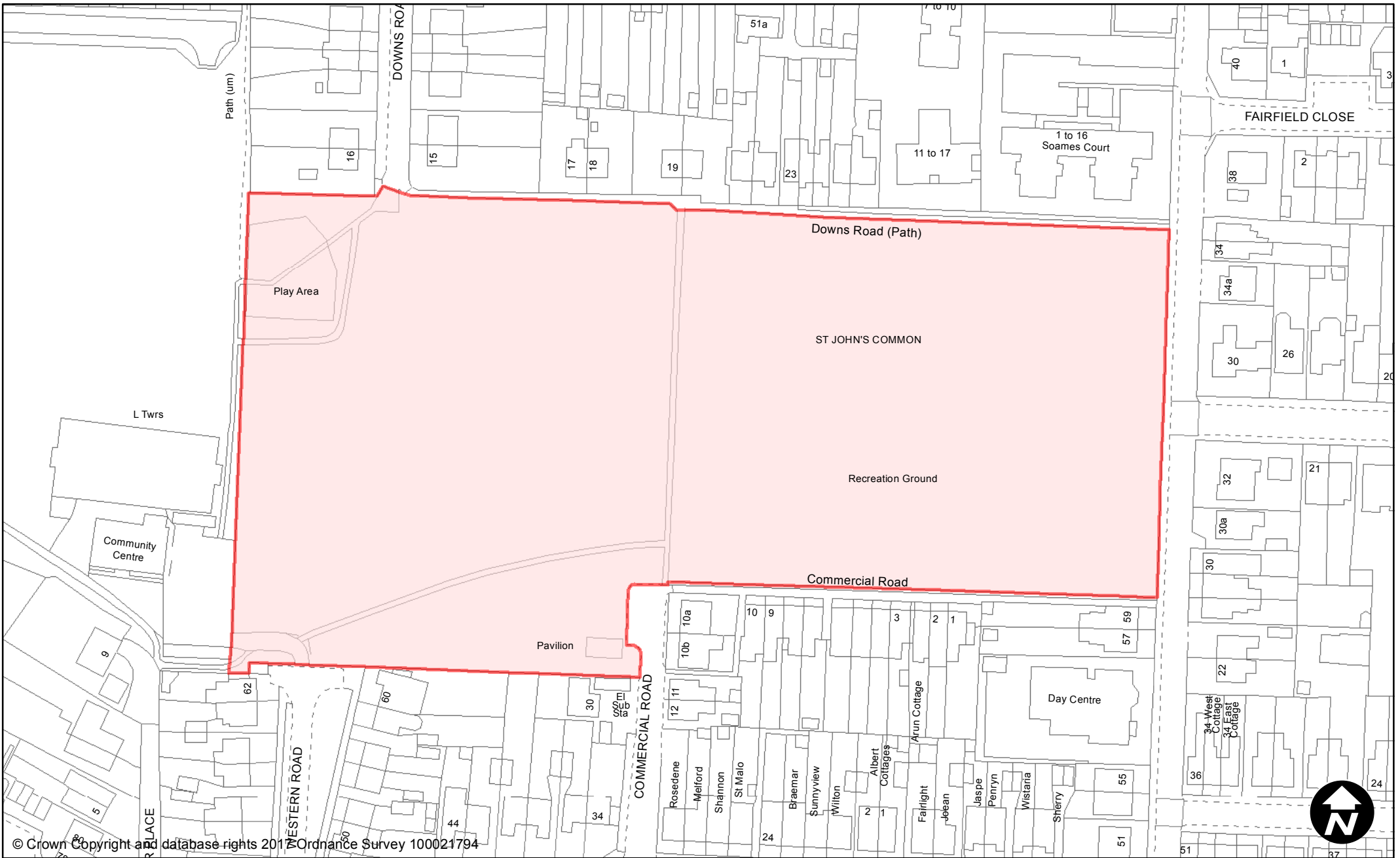
PUBLIC SPACE PROTECTION ORDER (SCHEDULE 3)

May 2017



Order Type: Dogs On Lead By Direction
Site Name: Batchelors Field Recreation Ground
Site Reference: PSPO/285/LD **Town / Parish:** Bolney

Scale: 1:1,250



© Crown Copyright and database rights 2017 Ordnance Survey 100021794

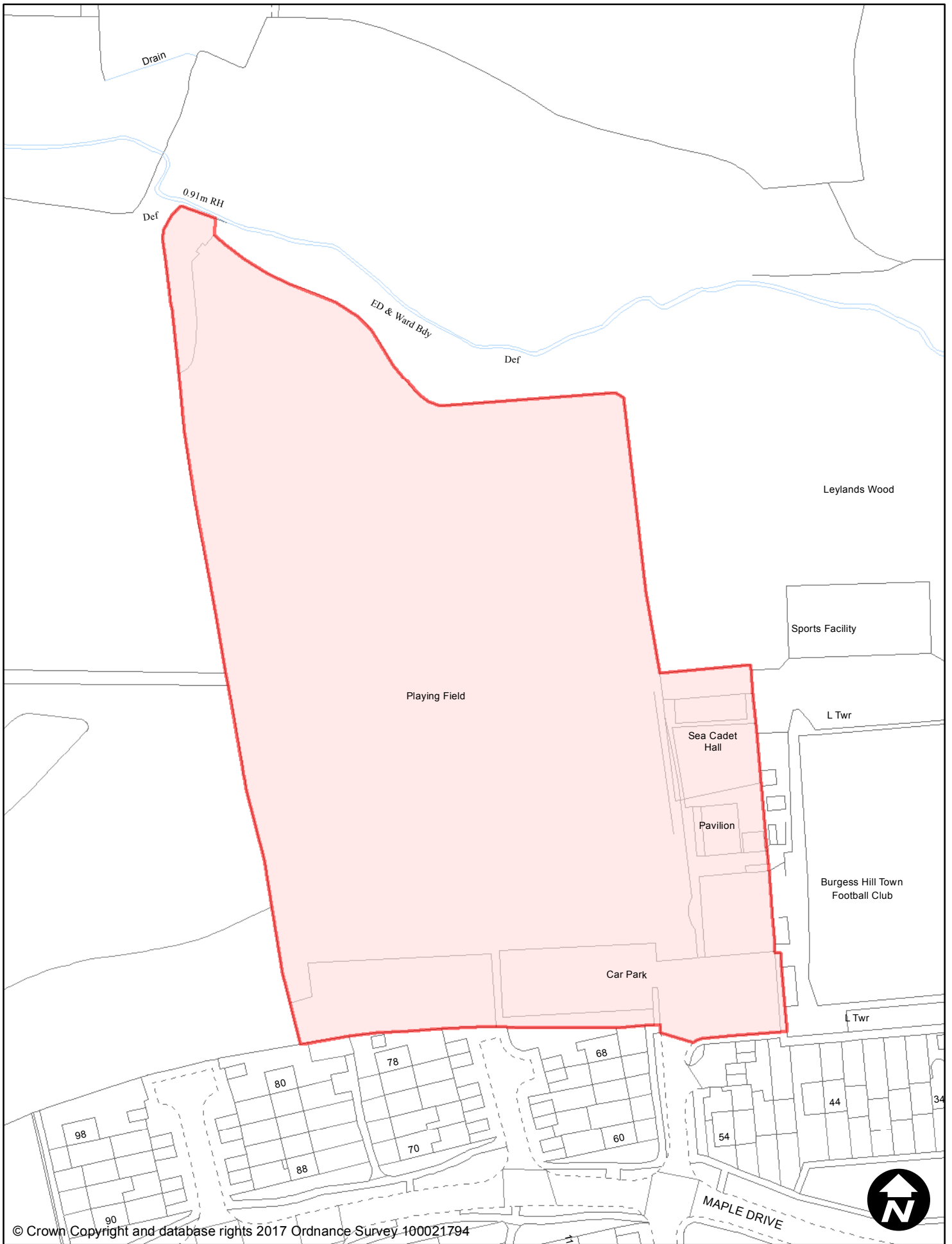


**PUBLIC SPACE
PROTECTION ORDER
(SCHEDULE 3)**

Order Type: Dogs On Lead By Direction
Site Name: Fairfield Recreation Ground (St. John's Common)
Site Reference: PSPO/286/LD
Town / Parish: Burgess Hill

May 2017

Scale: 1:1,250

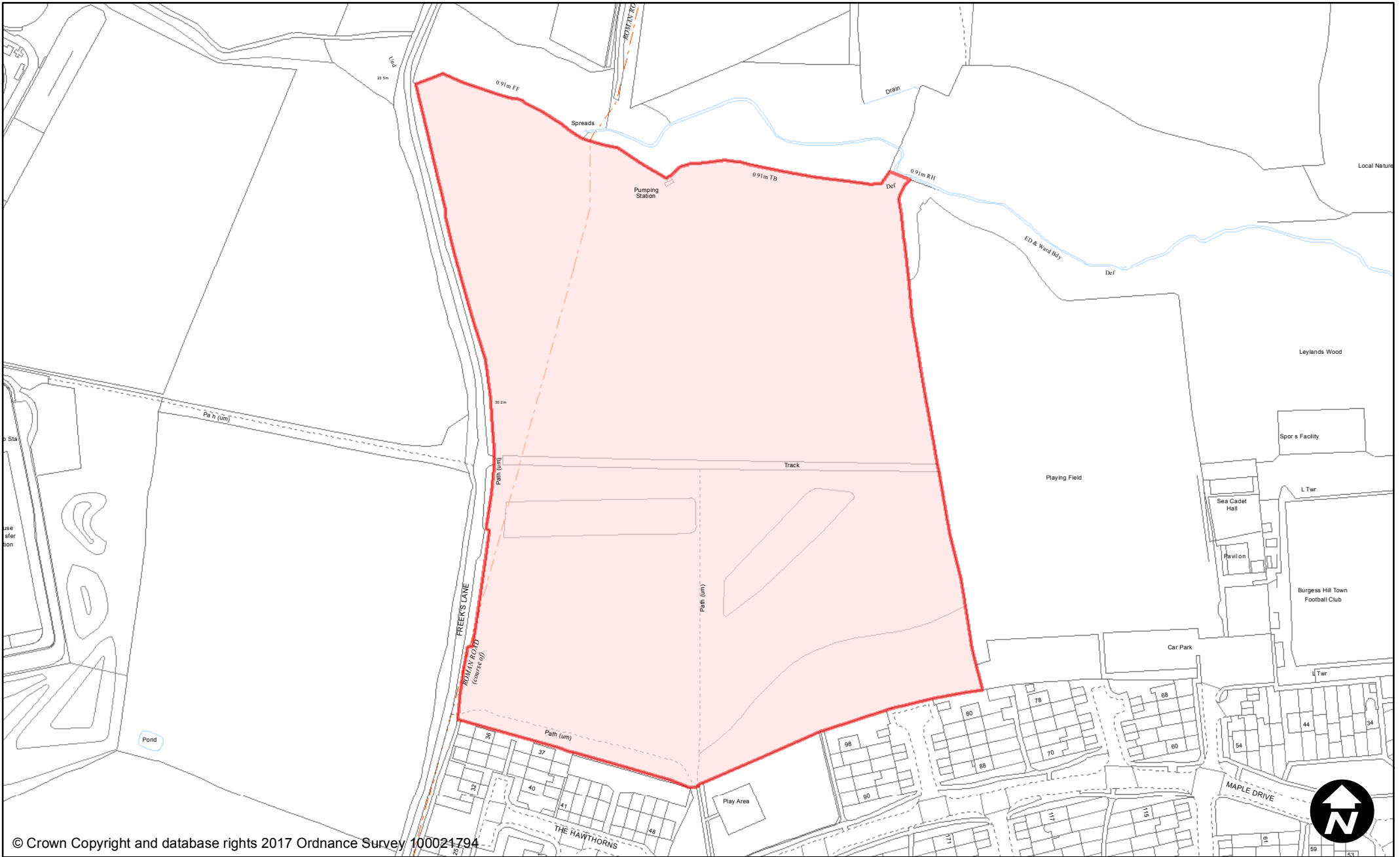


PUBLIC SPACE PROTECTION ORDER (SCHEDULE 3)

Order Type: Dogs On Lead By Direction
Site Name: Leylands Park (part)
Site Reference: PSPO/287/LD **Town / Parish:** Burgess Hill

May 2017

Scale: 1:1,250



© Crown Copyright and database rights 2017 Ordnance Survey 100021794



**PUBLIC SPACE
PROTECTION ORDER
(SCHEDULE 3)**

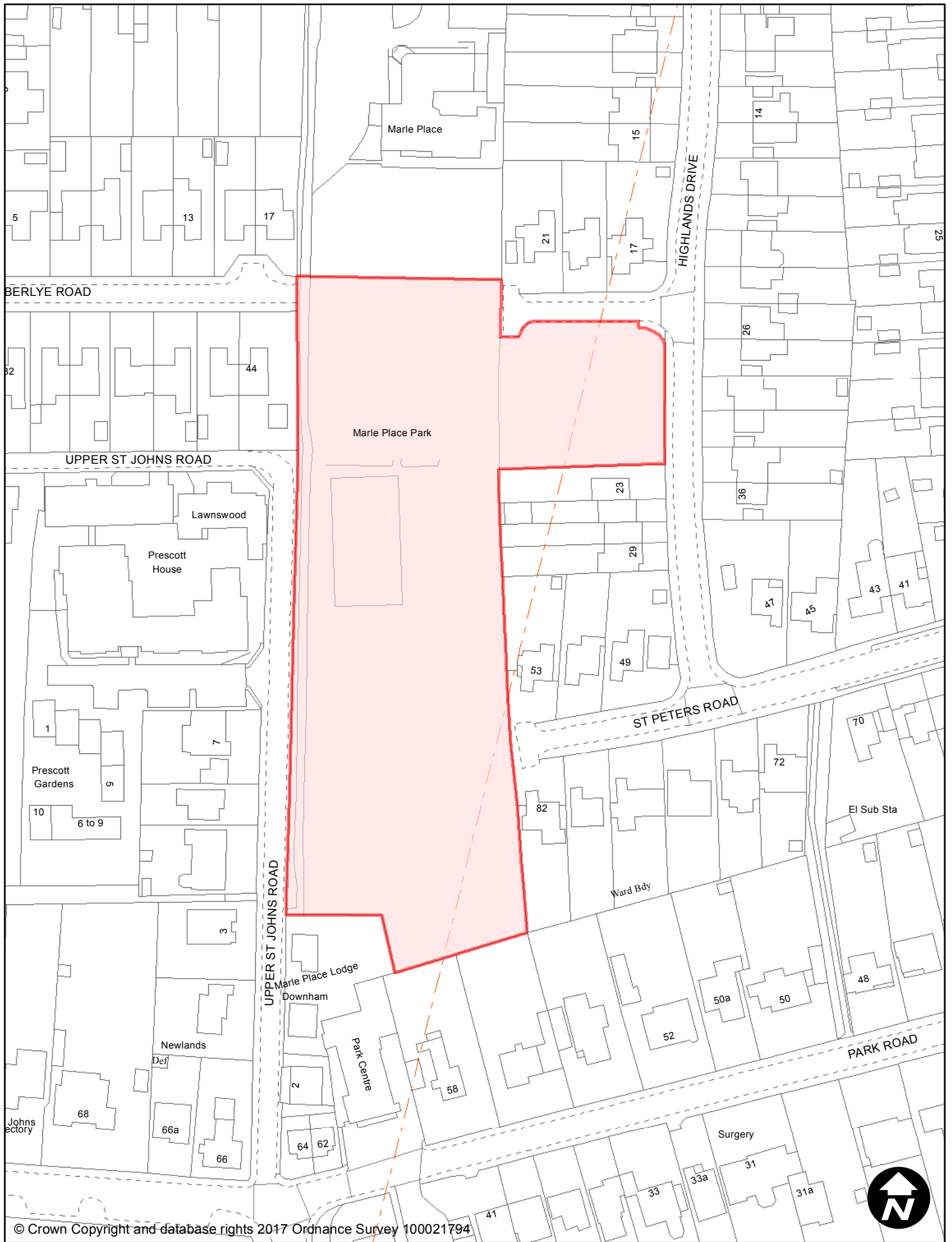
Order Type: Dogs On Lead By Direction
Site Name: Leylands Tip Site
Site Reference: PSPO/088/LD

Town / Parish: Burgess Hill



May 2017

Scale: 1:2,100



© Crown Copyright and database rights 2017 Ordnance Survey 100021794

PUBLIC SPACE PROTECTION ORDER (SCHEDULE 3)

May 2017



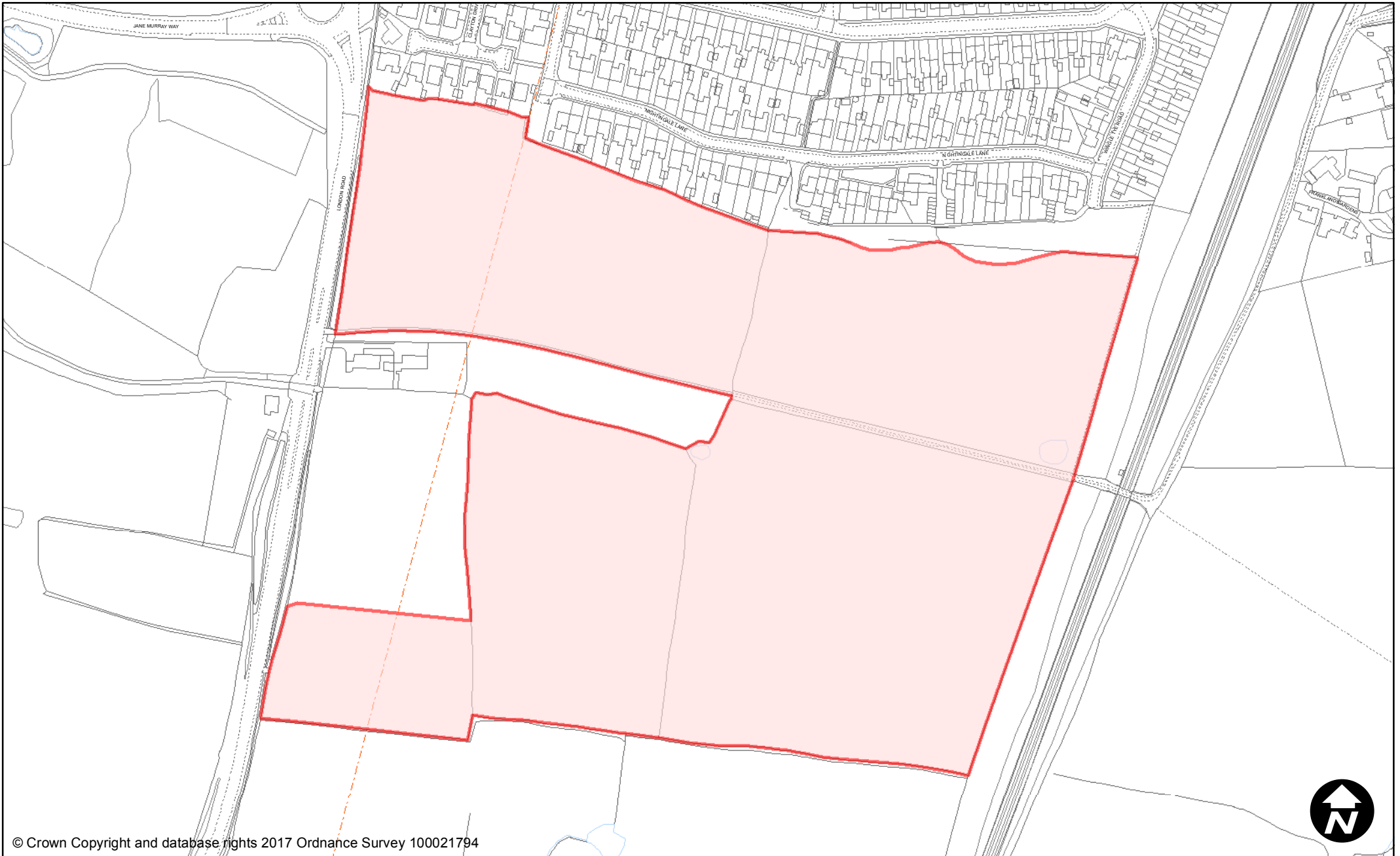
Order Type: Dogs On Lead By Direction

Scale: 1:1,250

Site Name: Marle Place & Highlands Drive Open Space

Site Reference: PSPO/002/LD

Town / Parish: Burgess Hill



© Crown Copyright and database rights 2017 Ordnance Survey 100021794



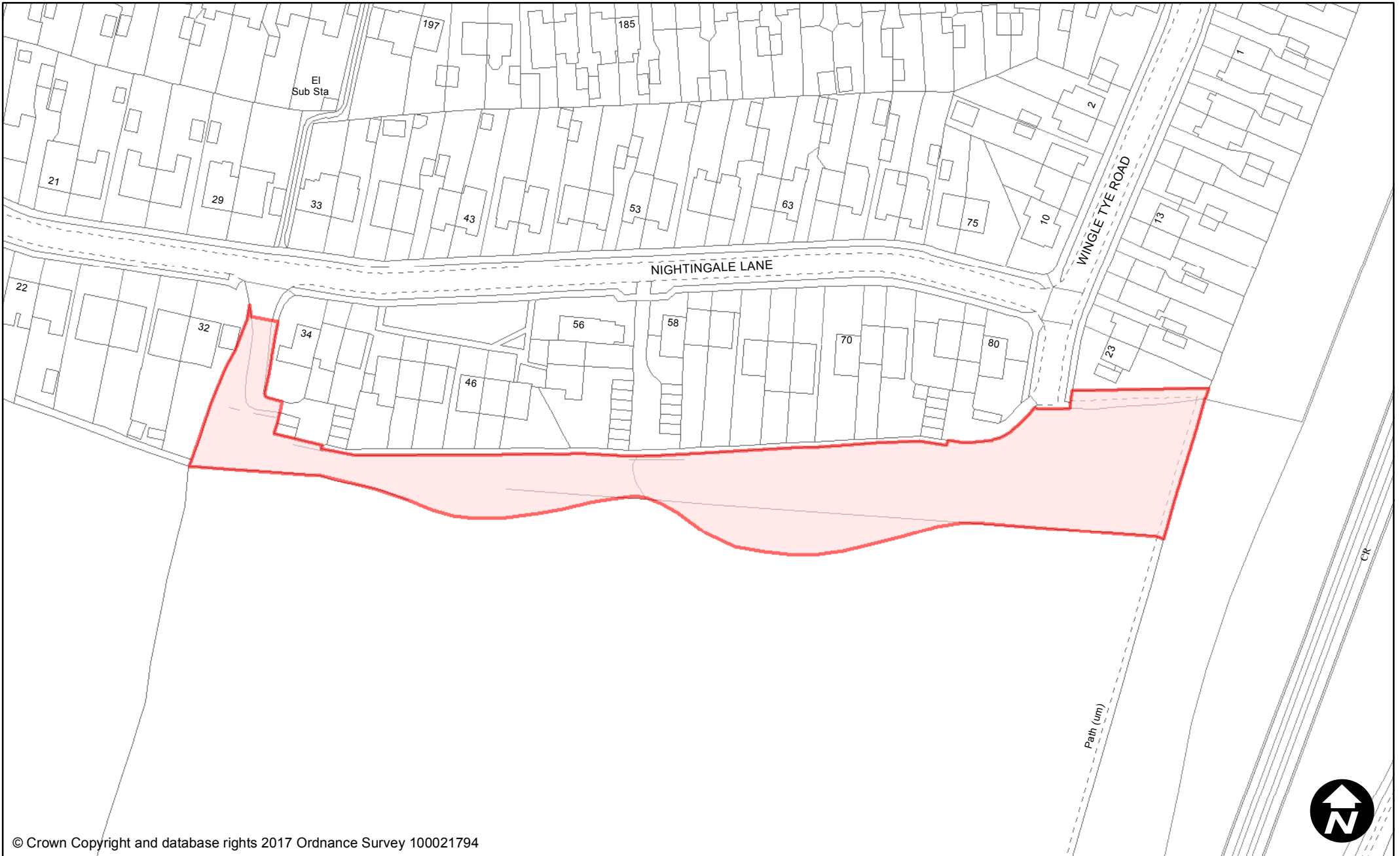
**PUBLIC SPACE
PROTECTION ORDER
(SCHEDULE 3)**

Order Type: Dogs On Lead By Direction
Site Name: Nightingale Lane Meadows
Site Reference: PSPO/017/LD **Town / Parish:** Burgess Hill



May 2017

Scale: 1:3,300



© Crown Copyright and database rights 2017 Ordnance Survey 100021794



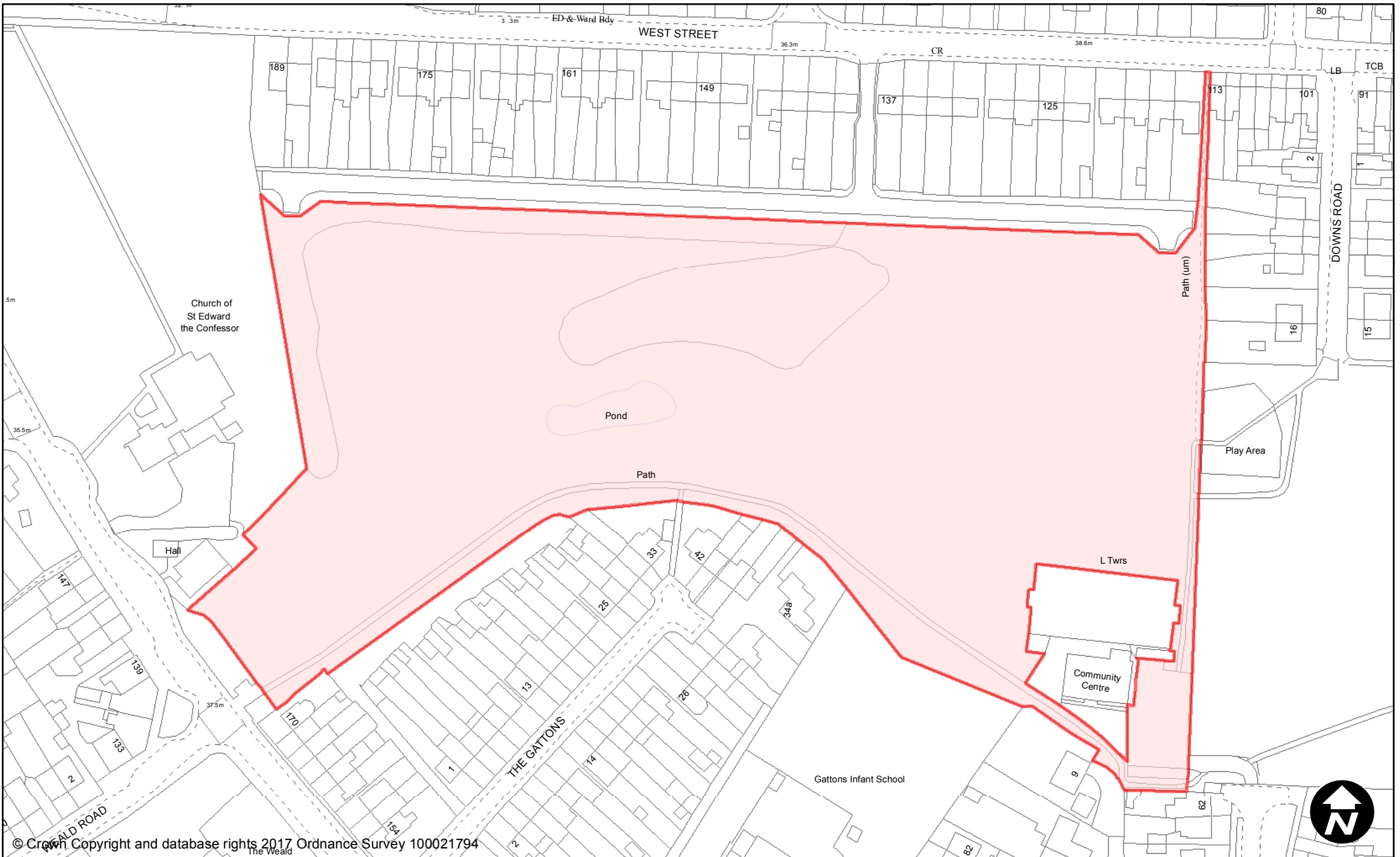
**PUBLIC SPACE
PROTECTION ORDER
(SCHEDULE 3)**

Order Type: Dogs On Lead By Direction
Site Name: Nightingale Lane Open Space
Site Reference: PSPO/093/LD **Town / Parish:** Burgess Hill



May 2017

Scale: 1:1,250



© Crown Copyright and database rights 2017 Ordnance Survey 100021794



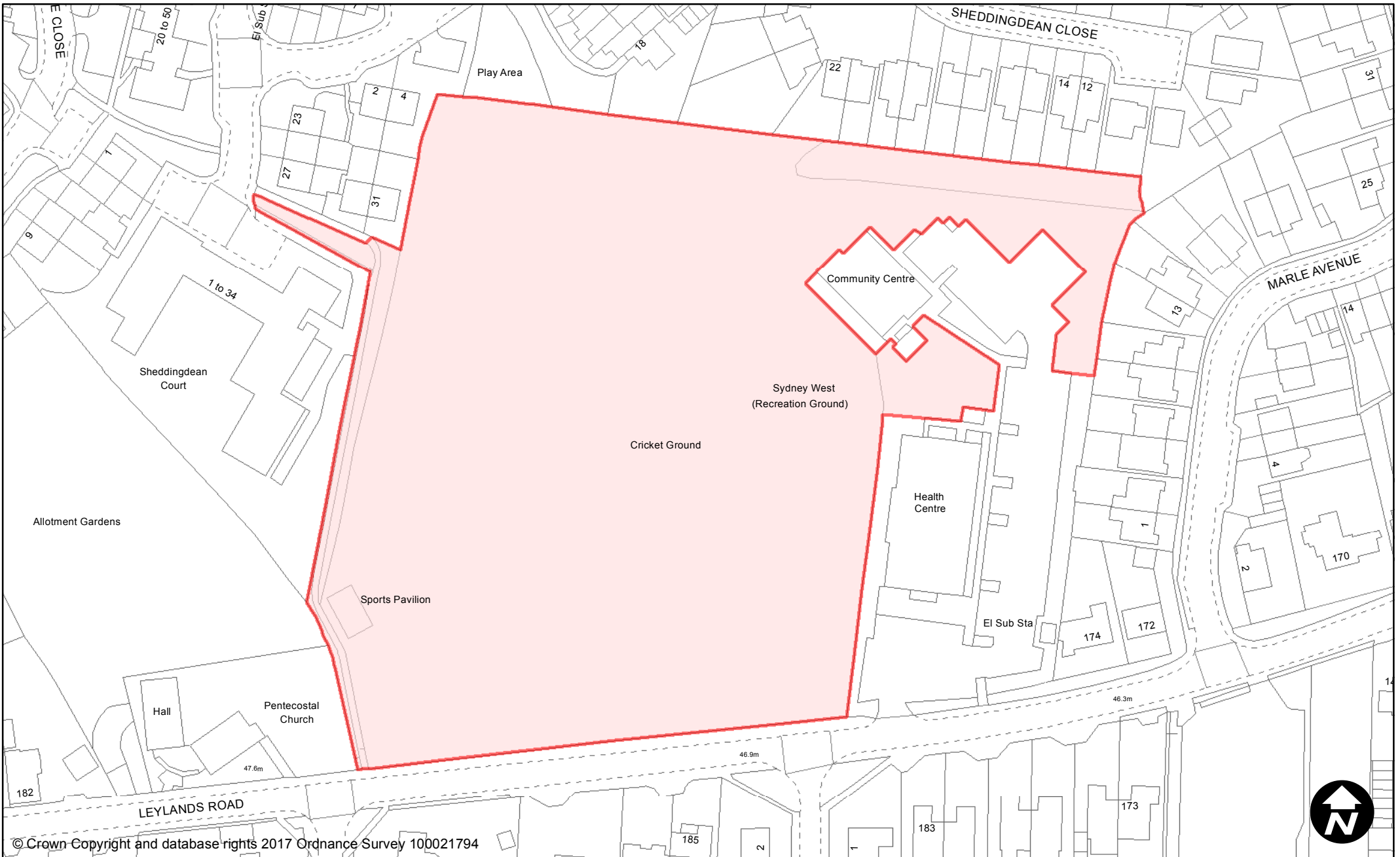
**PUBLIC SPACE
PROTECTION ORDER
(SCHEDULE 3)**

Order Type: Dogs On Lead By Direction
Site Name: Royal George Road Recreation Ground
Site Reference: PSPO/111/LD
Town / Parish: Burgess Hill



May 2017

Scale: 1:1,400



© Crown Copyright and database rights 2017 Ordnance Survey 100021794

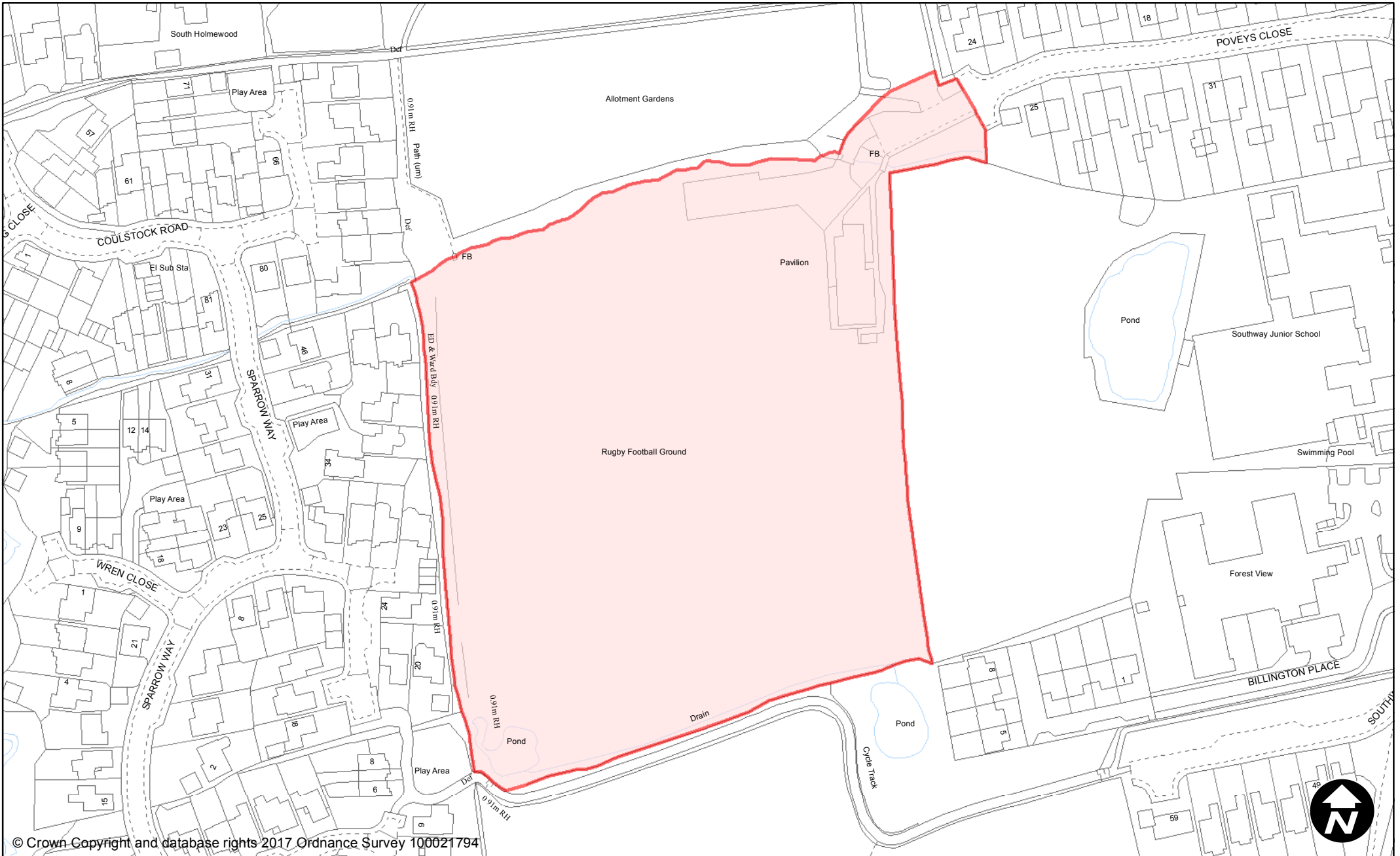


**PUBLIC SPACE
PROTECTION ORDER
(SCHEDULE 3)**

Order Type: Dogs On Lead By Direction
Site Name: Sidney West Recreation Ground
Site Reference: PSPO/288/LD
Town / Parish: Burgess Hill

May 2017

Scale: 1:1,250



© Crown Copyright and database rights 2017 Ordnance Survey 100021794

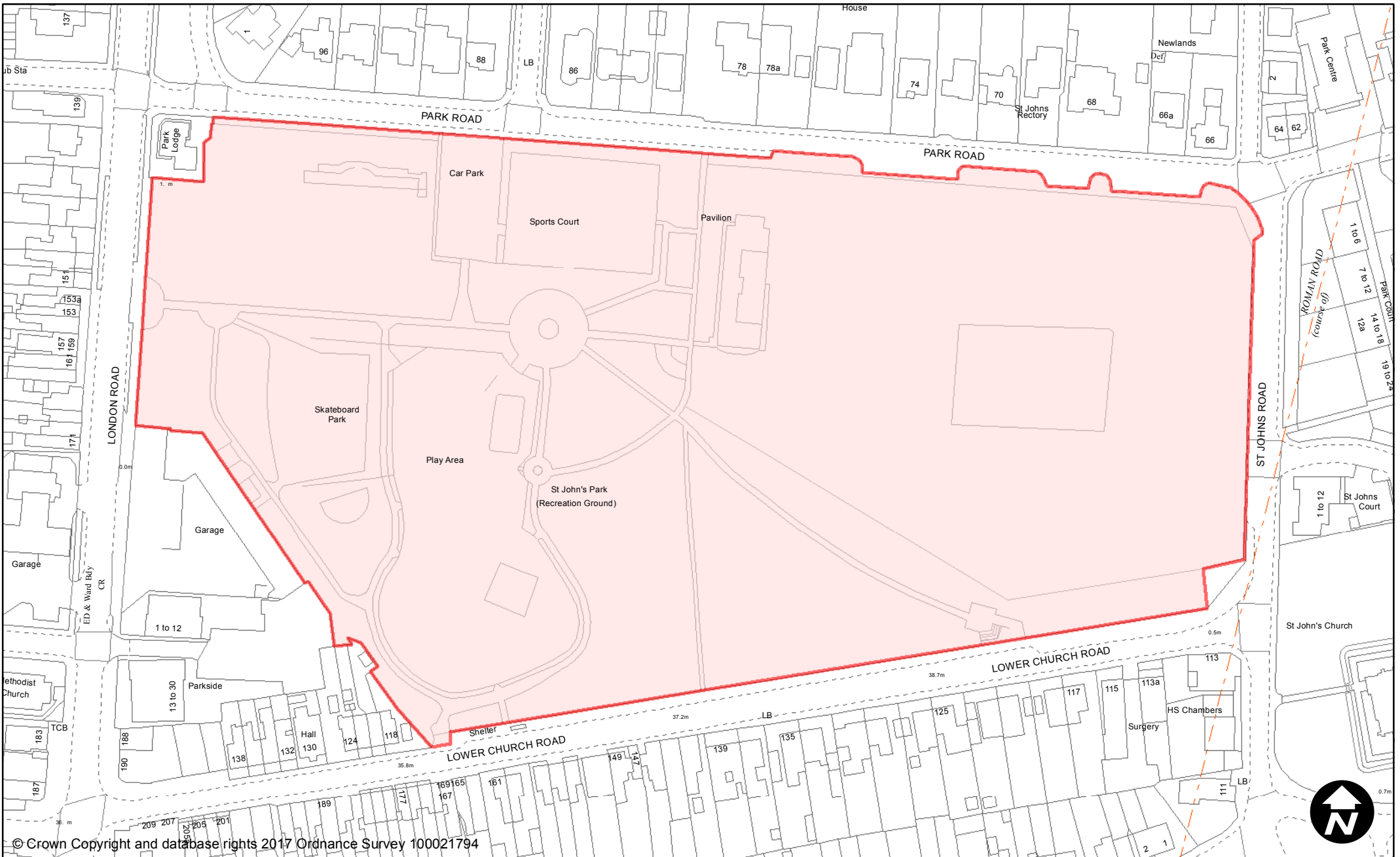


**PUBLIC SPACE
PROTECTION ORDER
(SCHEDULE 3)**

Order Type: Dogs On Lead By Direction
Site Name: Southway Recreation Ground
Site Reference: PSPO/289/LD **Town / Parish:** Burgess Hill

May 2017

Scale: 1:1,600



© Crown Copyright and database rights 2017 Ordnance Survey 100021794



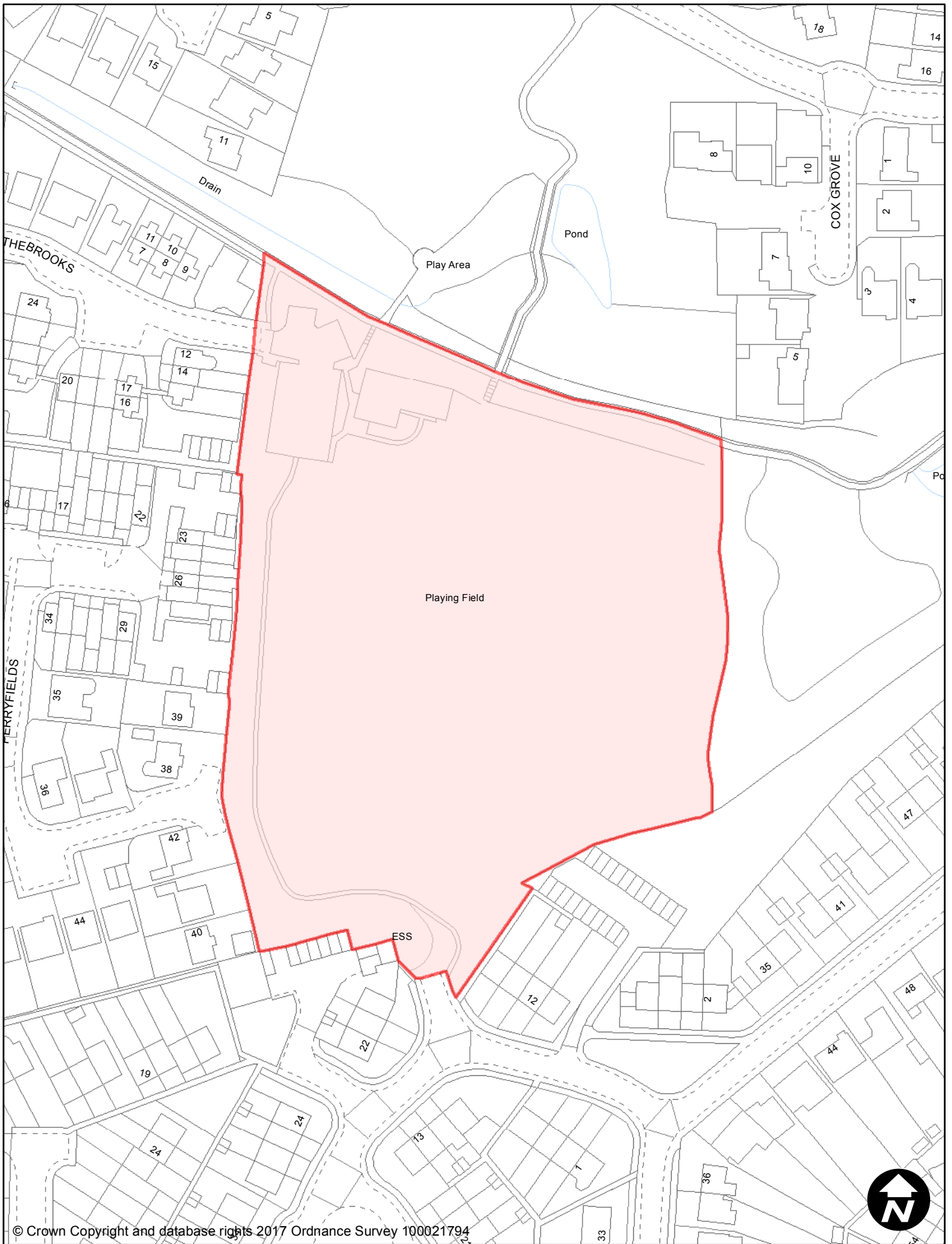
**PUBLIC SPACE
PROTECTION ORDER
(SCHEDULE 3)**

Order Type: Dogs On Lead By Direction
Site Name: St. Johns Park
Site Reference: PSPO/003/LD

Town / Parish: Burgess Hill

May 2017

Scale: 1:1,500



© Crown Copyright and database rights 2017 Ordnance Survey 100021794



PUBLIC SPACE PROTECTION ORDER (SCHEDULE 3)

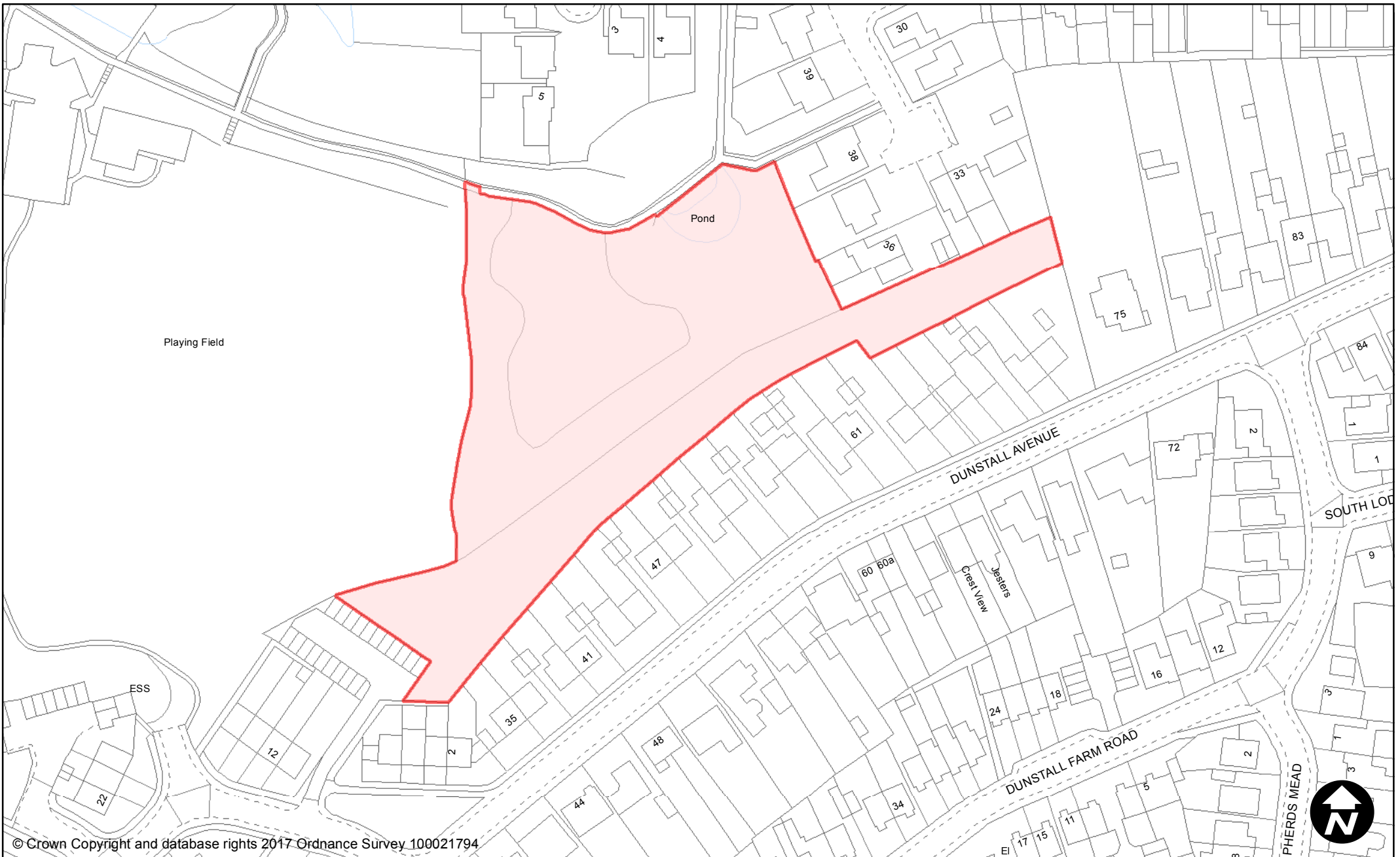
Order Type: Dogs On Lead By Direction
Site Name: West End Farm
Site Reference: PSPO/290/LD

Town / Parish: Burgess Hill



May 2017

Scale: 1:1,250



© Crown Copyright and database rights 2017 Ordnance Survey 100021794



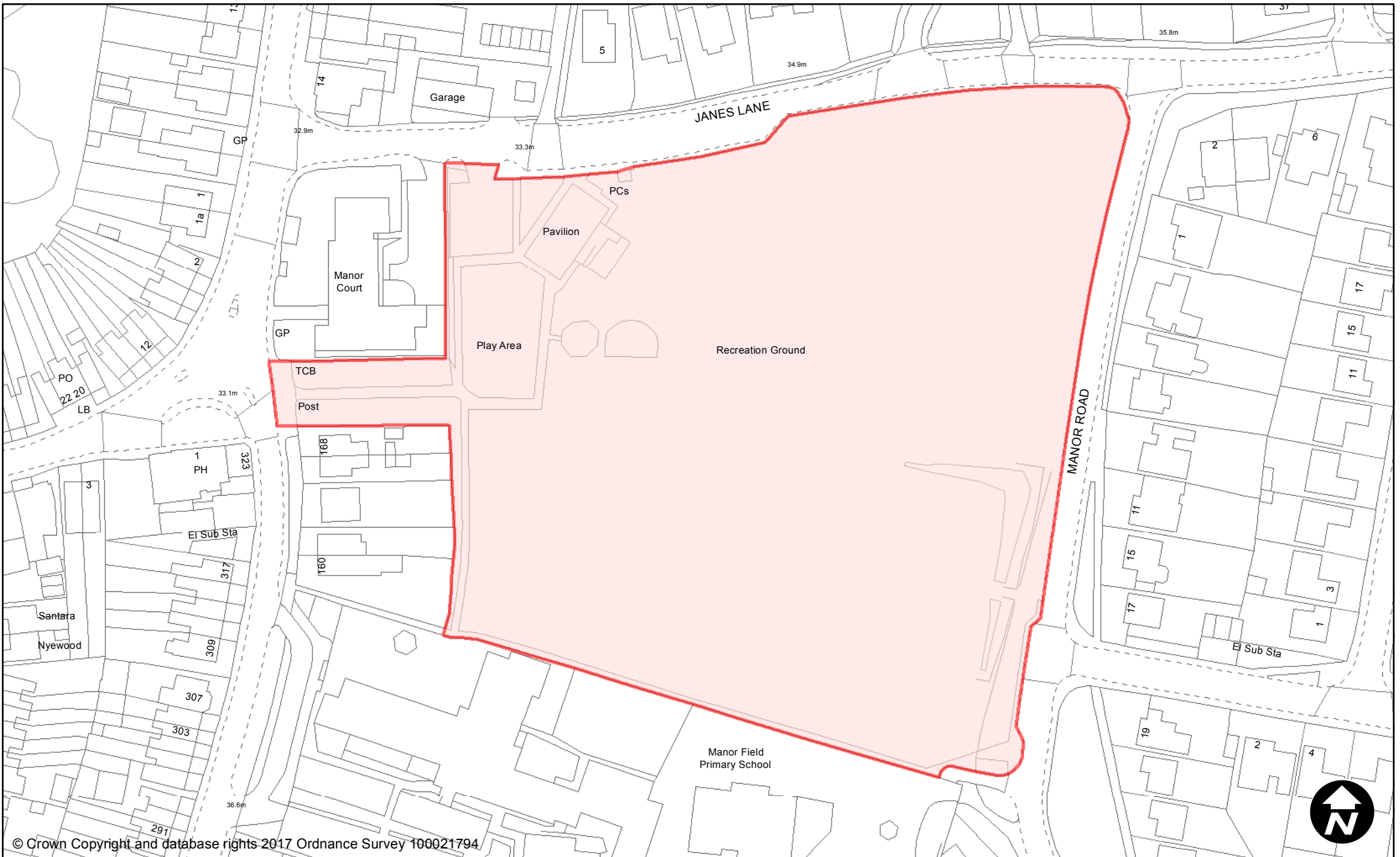
**PUBLIC SPACE
PROTECTION ORDER
(SCHEDULE 3)**

Order Type: Dogs On Lead By Direction
Site Name: West End Farm Open Space
Site Reference: PSPO/134/LD
Town / Parish: Burgess Hill



May 2017

Scale: 1:1,250



© Crown Copyright and database rights 2017 Ordnance Survey 100021794

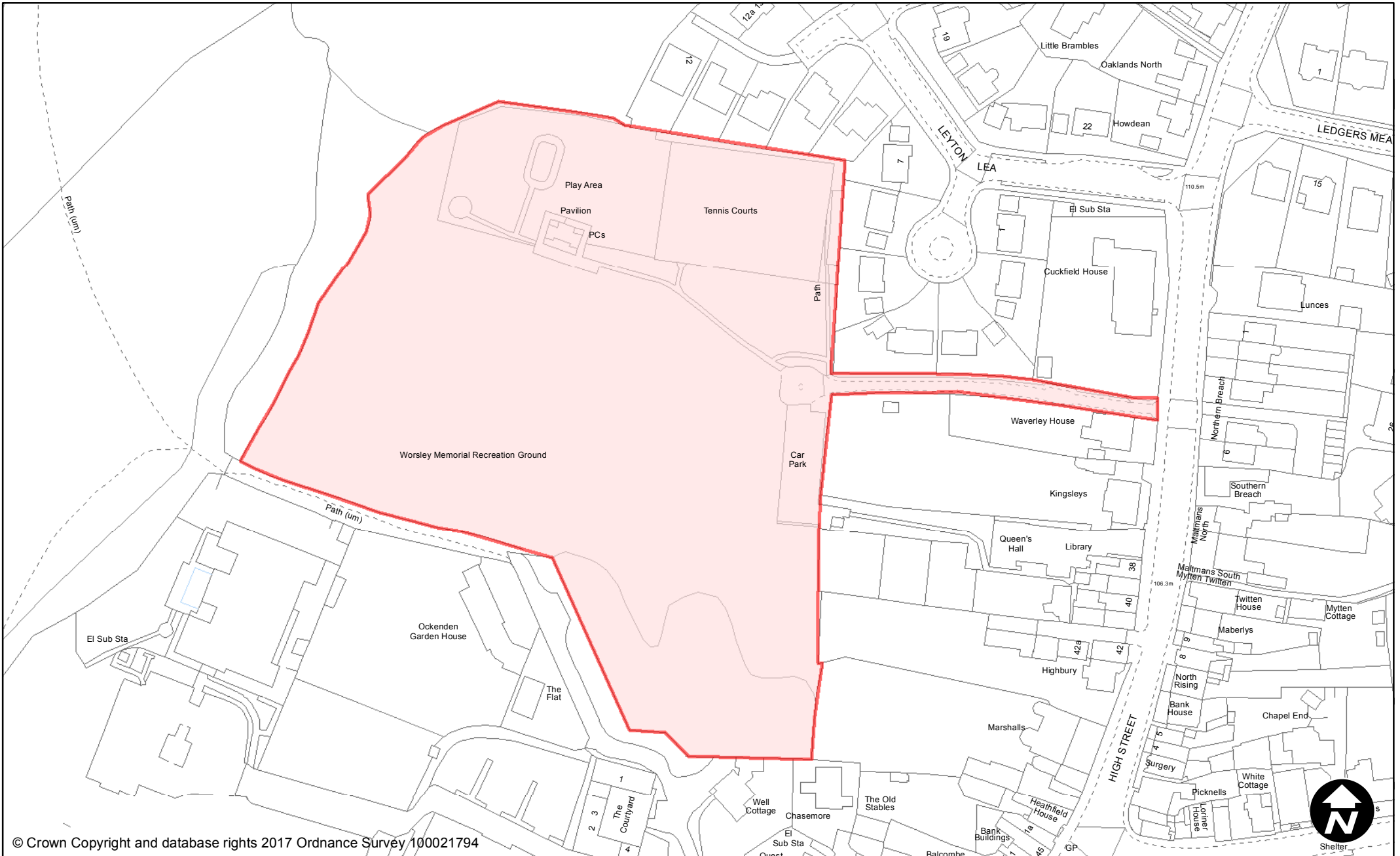


**PUBLIC SPACE
PROTECTION ORDER
(SCHEDULE 3)**

Order Type: Dogs On Lead By Direction
Site Name: World's End (Janes Lane) Recreation Ground
Site Reference: PSPO/291/LD **Town / Parish:** Burgess Hill

May 2017

Scale: 1:1,250



© Crown Copyright and database rights 2017 Ordnance Survey 100021794



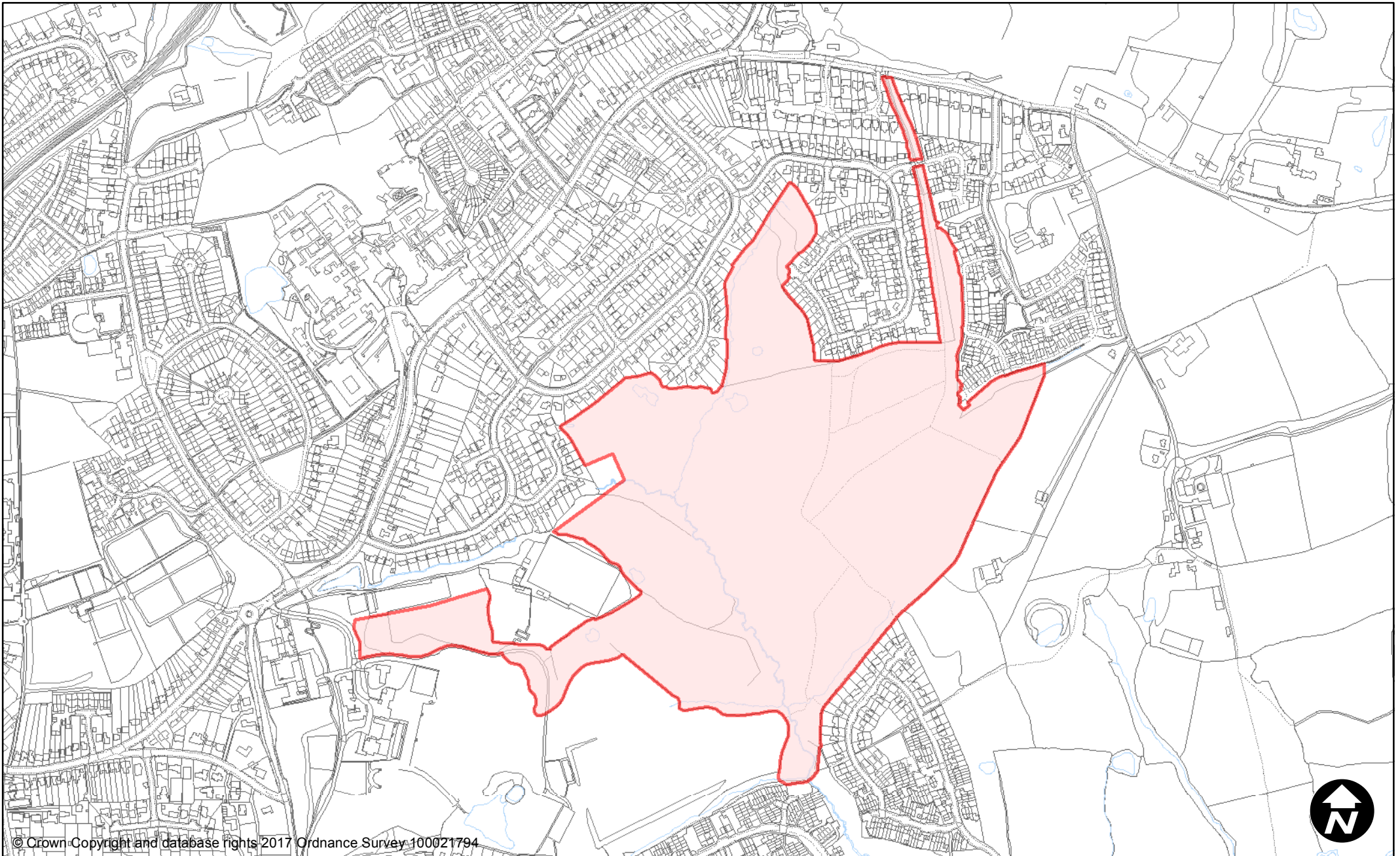
**PUBLIC SPACE
PROTECTION ORDER
(SCHEDULE 3)**

Order Type: Dogs On Lead By Direction
Site Name: Cuckfield Recreation Ground
Site Reference: PSPO/004/LD
Town / Parish: Cuckfield



May 2017

Scale: 1:1,500



© Crown Copyright and database rights 2017 Ordnance Survey 100021794



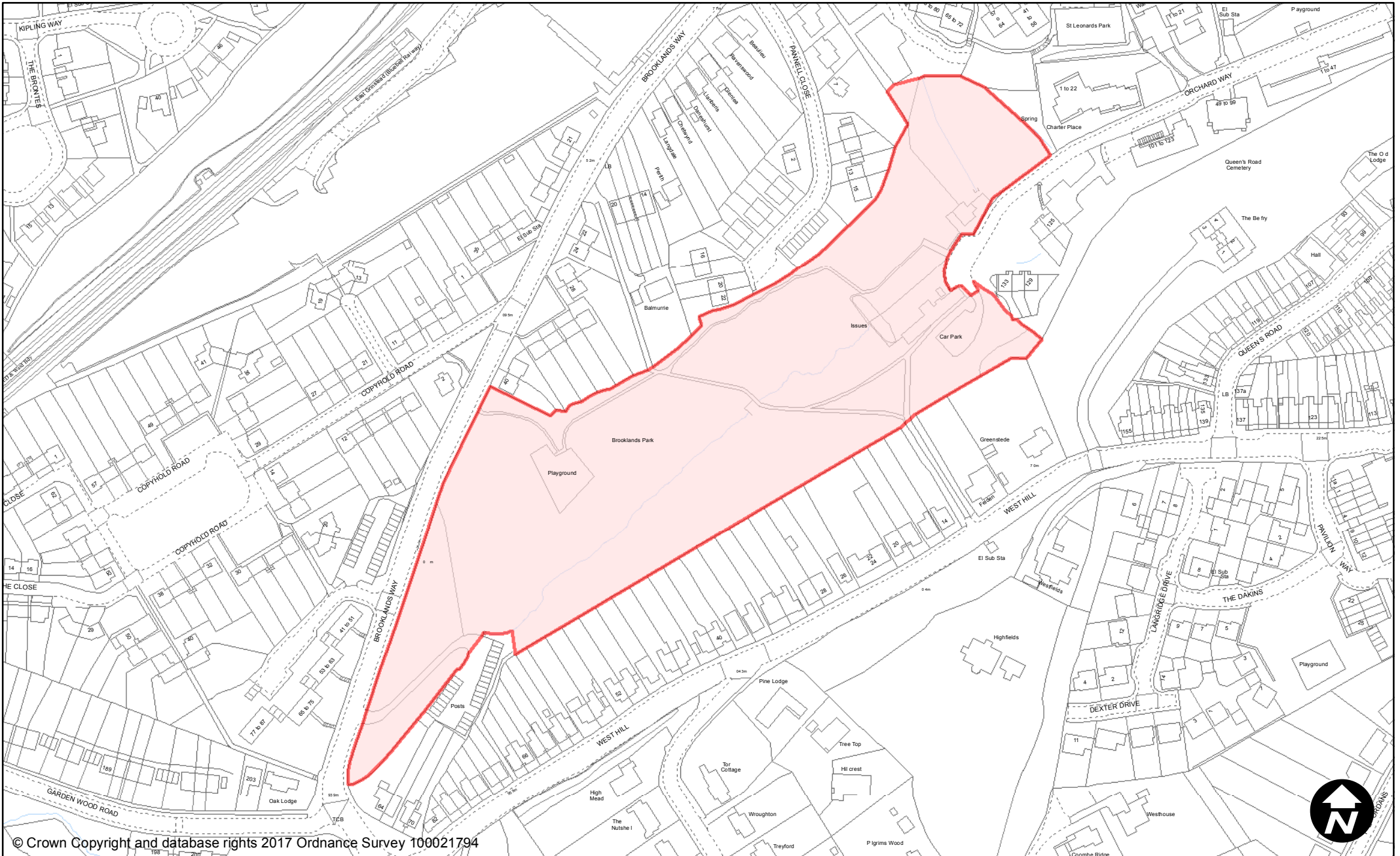
**PUBLIC SPACE
PROTECTION ORDER
(SCHEDULE 3)**

Order Type: Dogs On Lead By Direction
Site Name: Ashplats & Holtye Track
Site Reference: PSPO/022/LD
Town / Parish: East Grinstead



May 2017

Scale: 1:7,000



© Crown Copyright and database rights 2017 Ordnance Survey 100021794



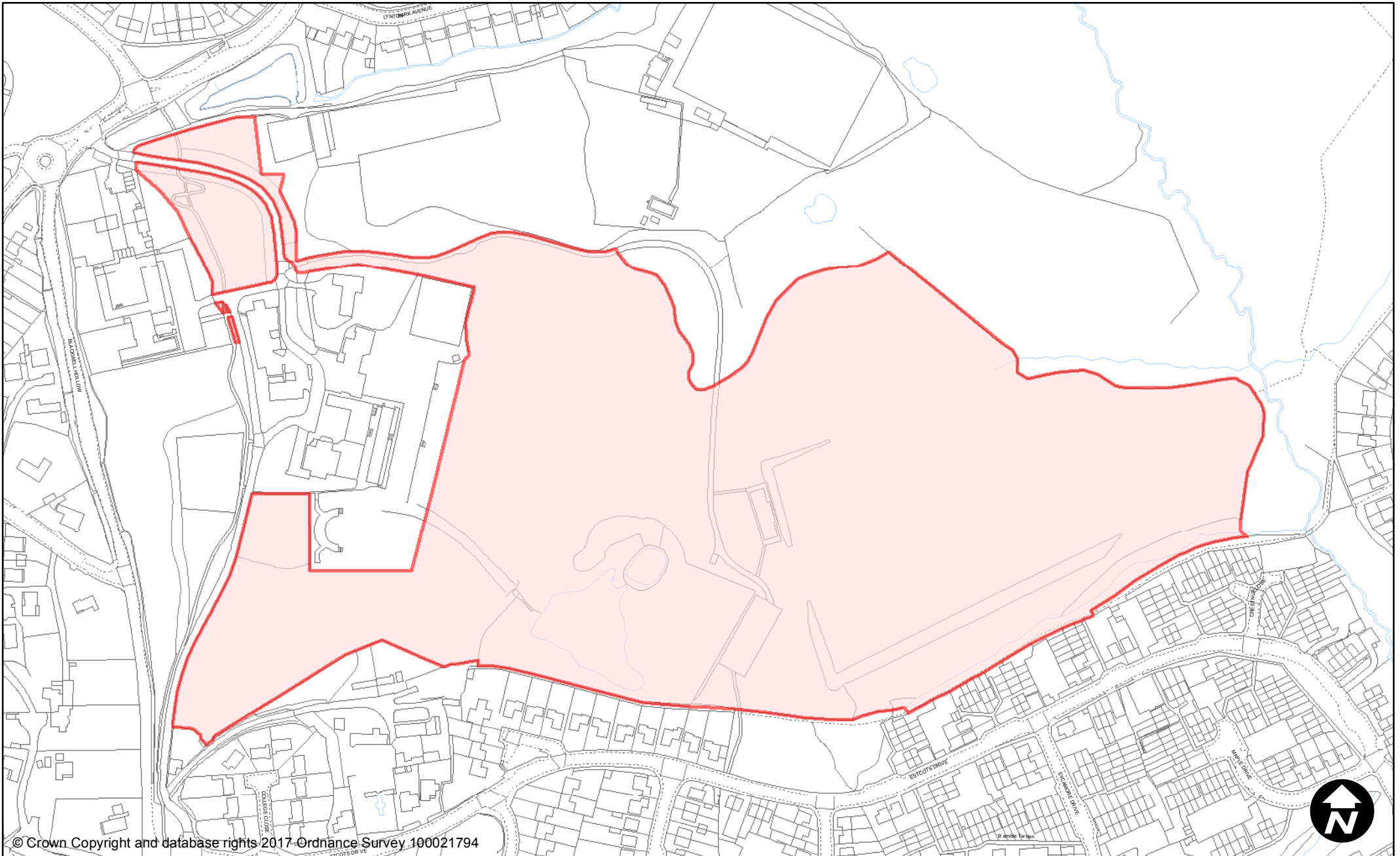
**PUBLIC SPACE
PROTECTION ORDER
(SCHEDULE 3)**

Order Type: Dogs On Lead By Direction
Site Name: Brooklands Park
Site Reference: PSPO/150/LD

Town / Parish: East Grinstead

May 2017

Scale: 1:2,300



© Crown Copyright and database rights 2017 Ordnance Survey 100021794



**PUBLIC SPACE
PROTECTION ORDER
(SCHEDULE 3)**

Order Type: Dogs On Lead By Direction

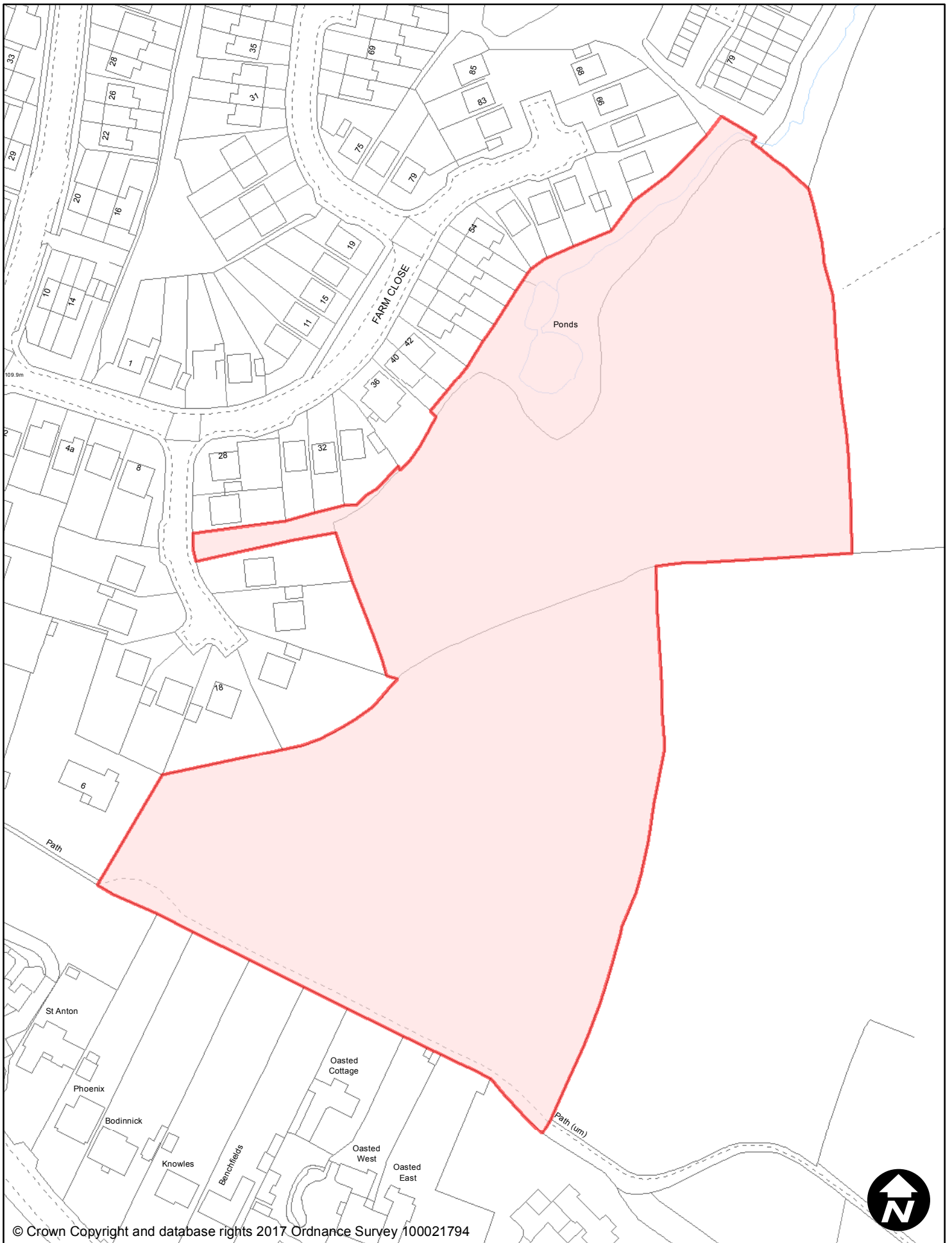
Site Name: East Court

Site Reference: PSPO/293/LD

Town / Parish: East Grinstead

May 2017

Scale: 1:3,100



© Crown Copyright and database rights 2017 Ordnance Survey 100021794



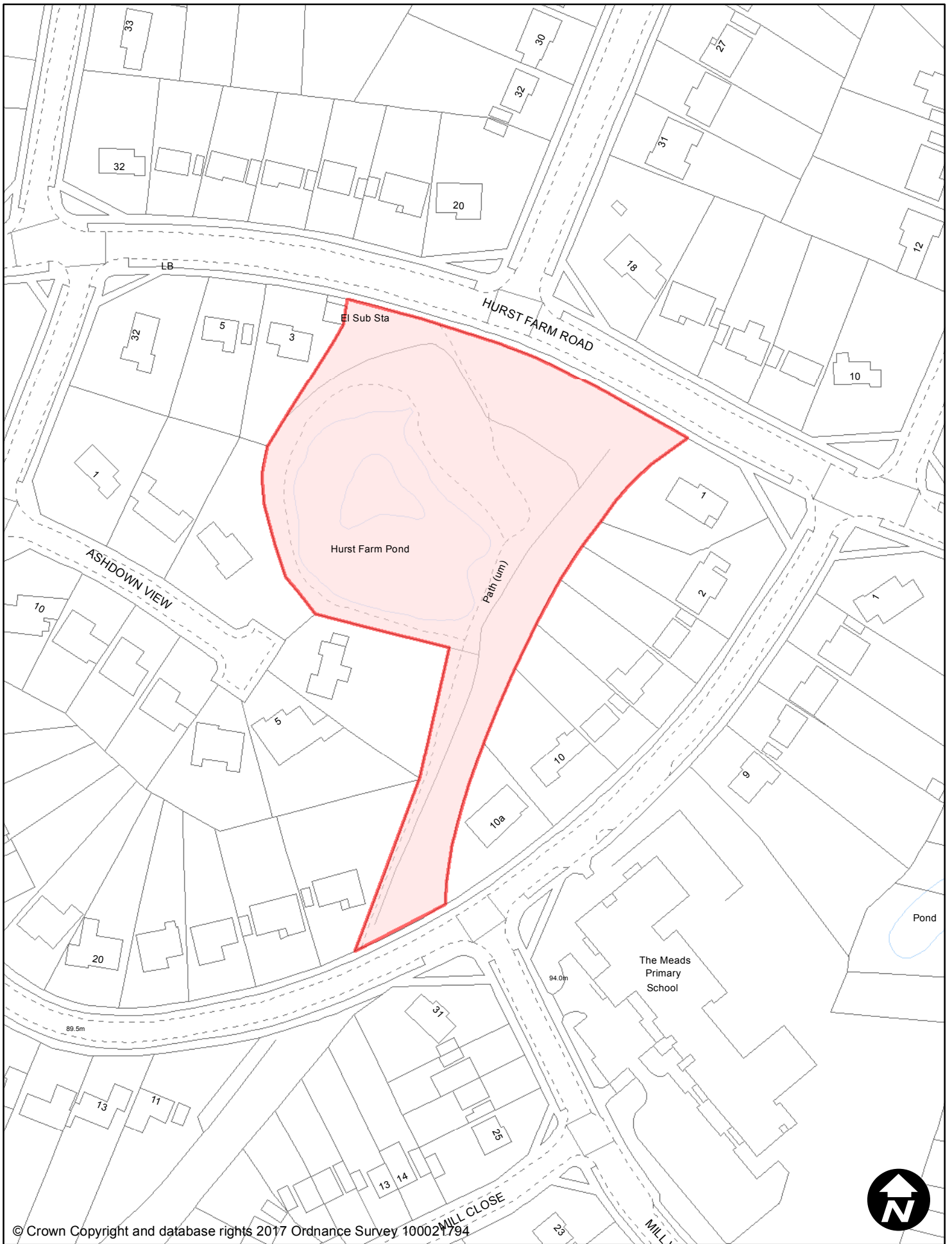
PUBLIC SPACE PROTECTION ORDER (SCHEDULE 3)

Order Type: Dogs On Lead By Direction
Site Name: Farm Close Meadows
Site Reference: PSPO/023/LD **Town / Parish:** East Grinstead



May 2017

Scale: 1:1,500



© Crown Copyright and database rights 2017 Ordnance Survey 100021794



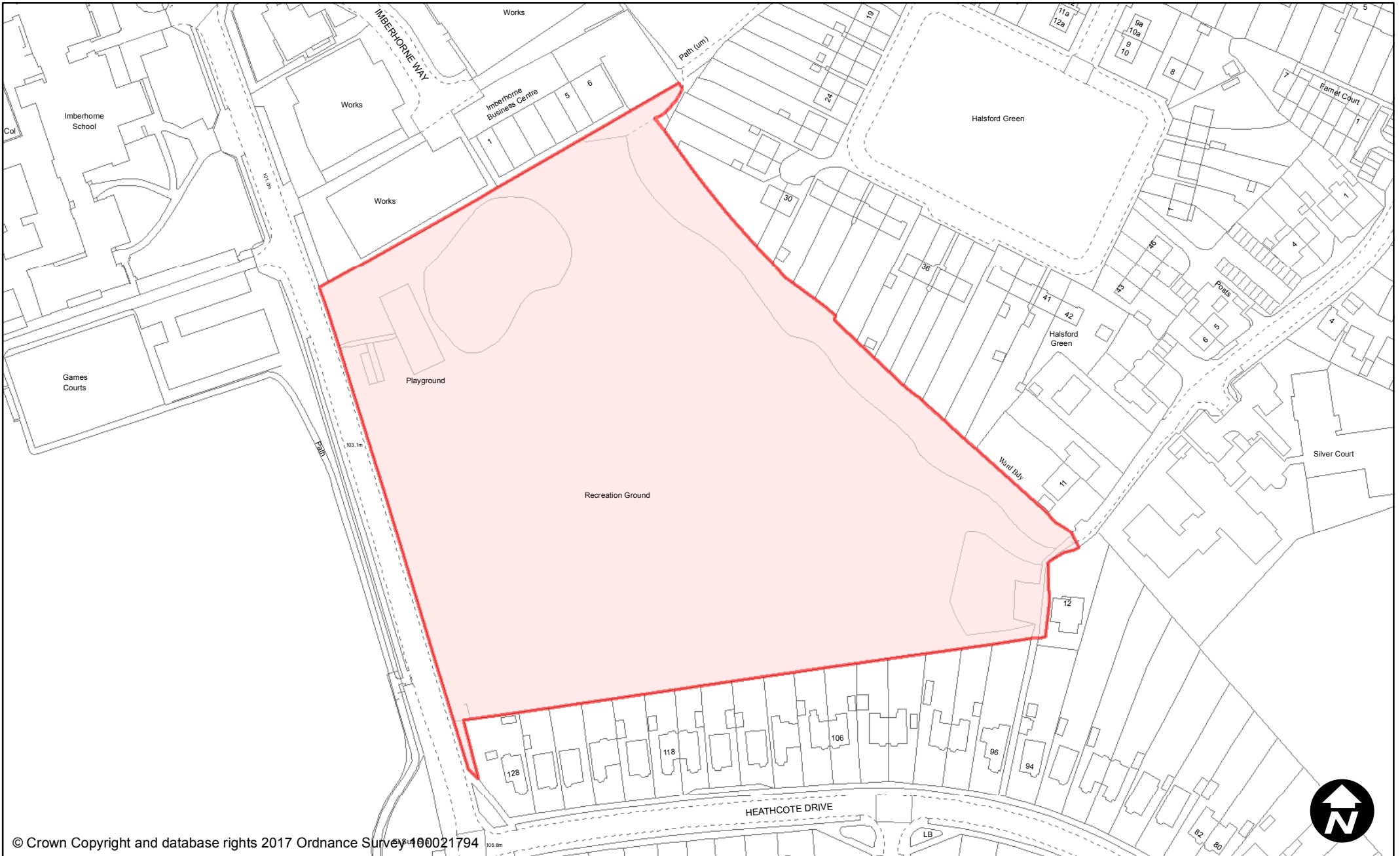
PUBLIC SPACE PROTECTION ORDER (SCHEDULE 3)

Order Type: Dogs On Lead By Direction
Site Name: Hurst Farm Pocket Park
Site Reference: PSPO/024/LD **Town / Parish:** East Grinstead



May 2017

Scale: 1:1,250



© Crown Copyright and database rights 2017 Ordnance Survey 100021794



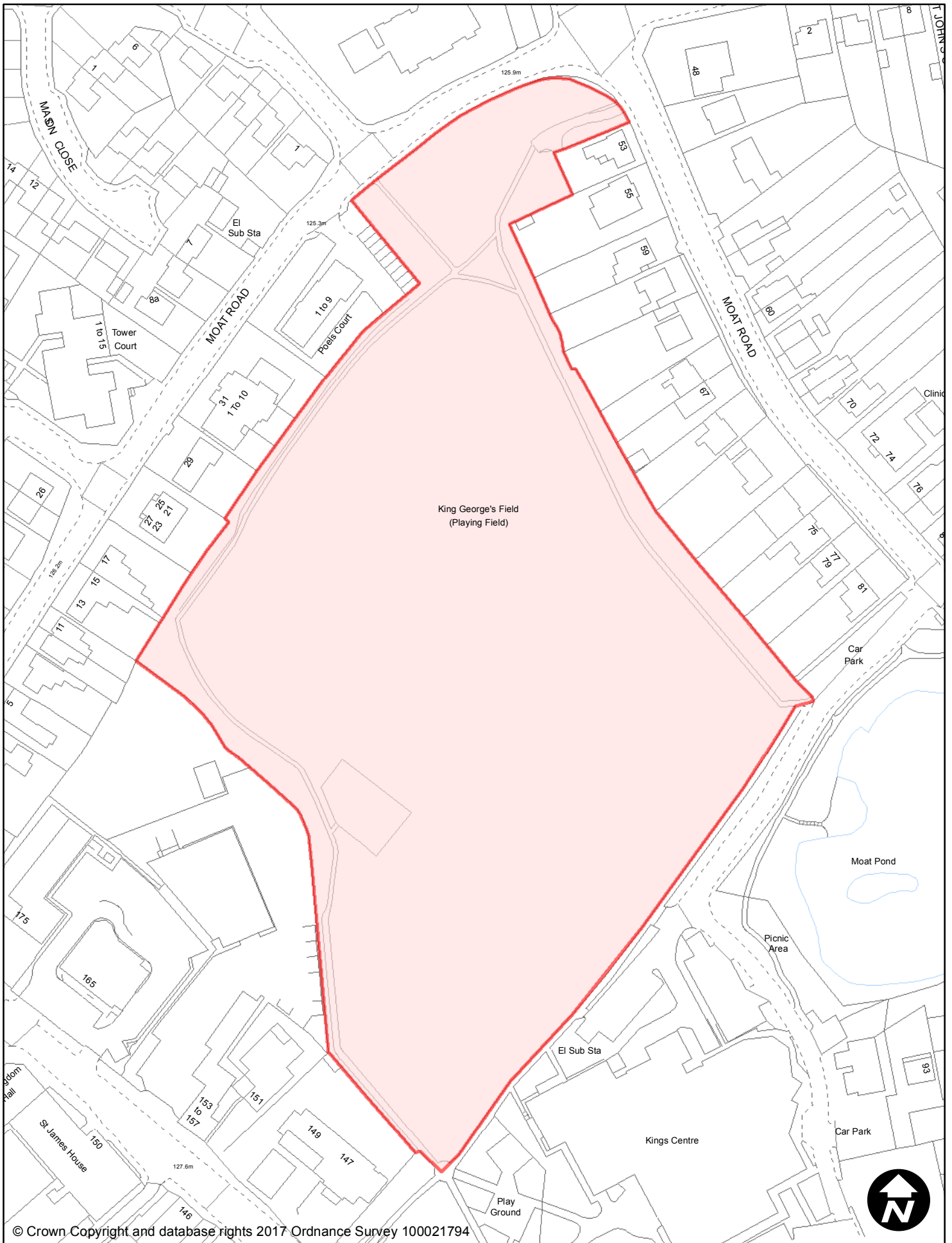
**PUBLIC SPACE
PROTECTION ORDER
(SCHEDULE 3)**

Order Type: Dogs On Lead By Direction
Site Name: Imberhome Lane Recreation Ground
Site Reference: PSPO/294/LD **Town / Parish:** East Grinstead



May 2017

Scale: 1:1,700



© Crown Copyright and database rights 2017 Ordnance Survey 100021794



PUBLIC SPACE PROTECTION ORDER (SCHEDULE 3)

May 2017

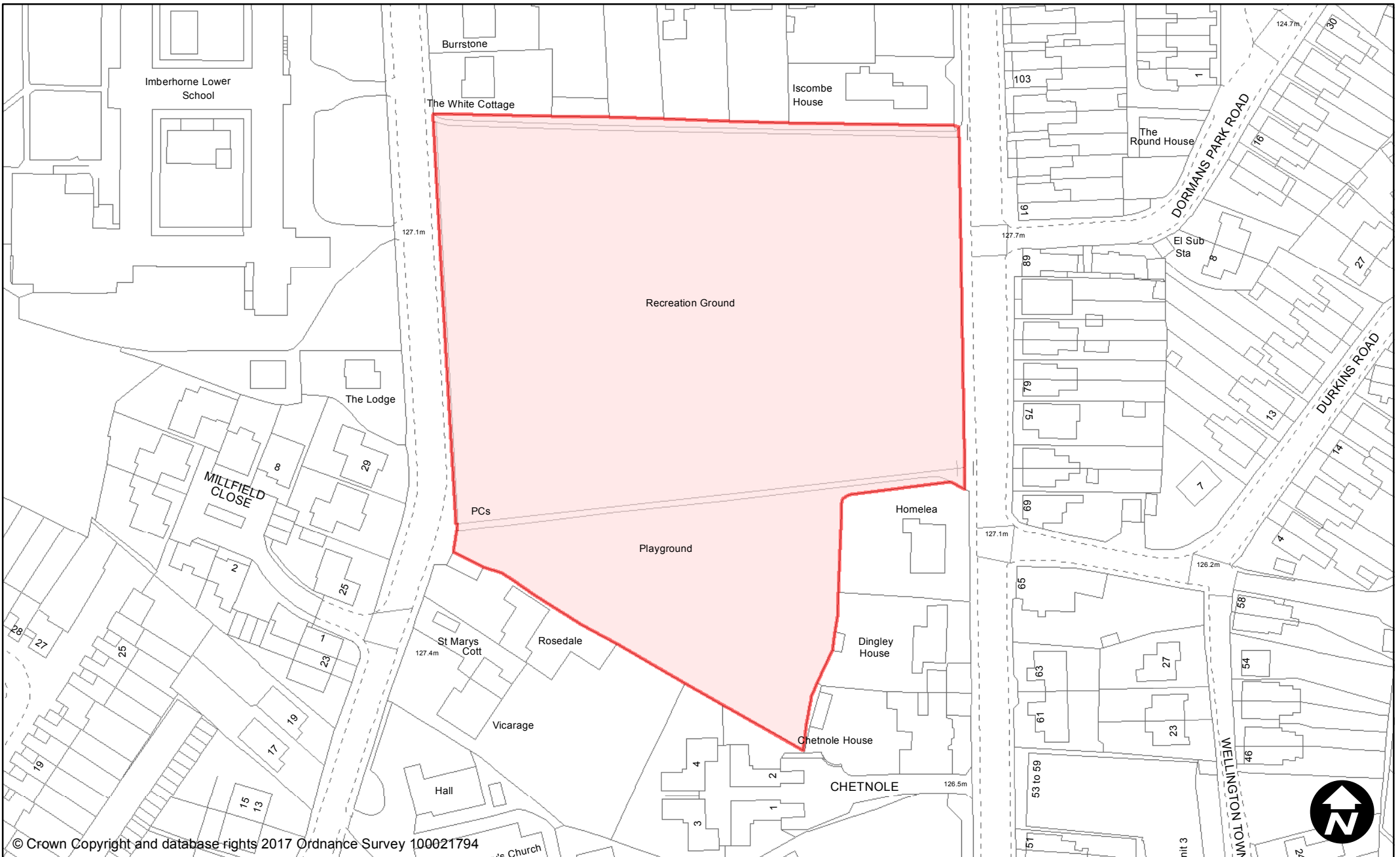
Order Type: Dogs On Lead By Direction

Scale: 1:1,400

Site Name: King George's Field

Site Reference: PSPO/295/LD

Town / Parish: East Grinstead



© Crown Copyright and database rights 2017 Ordnance Survey 100021794



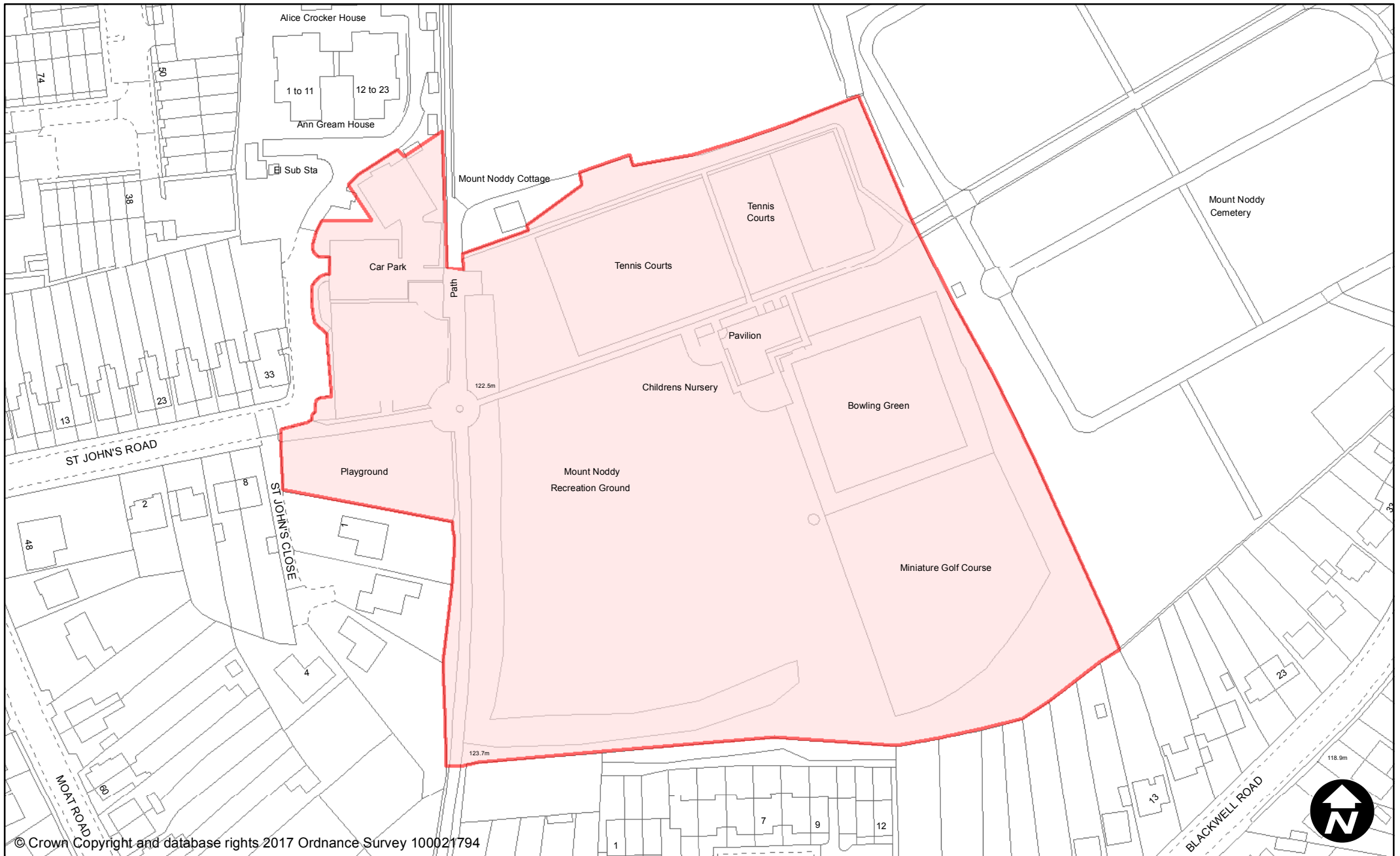
**PUBLIC SPACE
PROTECTION ORDER
(SCHEDULE 3)**

Order Type: Dogs On Lead By Direction
Site Name: Lingfield Road Recreation Ground
Site Reference: PSPO/296/LD
Town / Parish: East Grinstead



May 2017

Scale: 1:1,250



© Crown Copyright and database rights 2017 Ordnance Survey 100021794



**PUBLIC SPACE
PROTECTION ORDER
(SCHEDULE 3)**

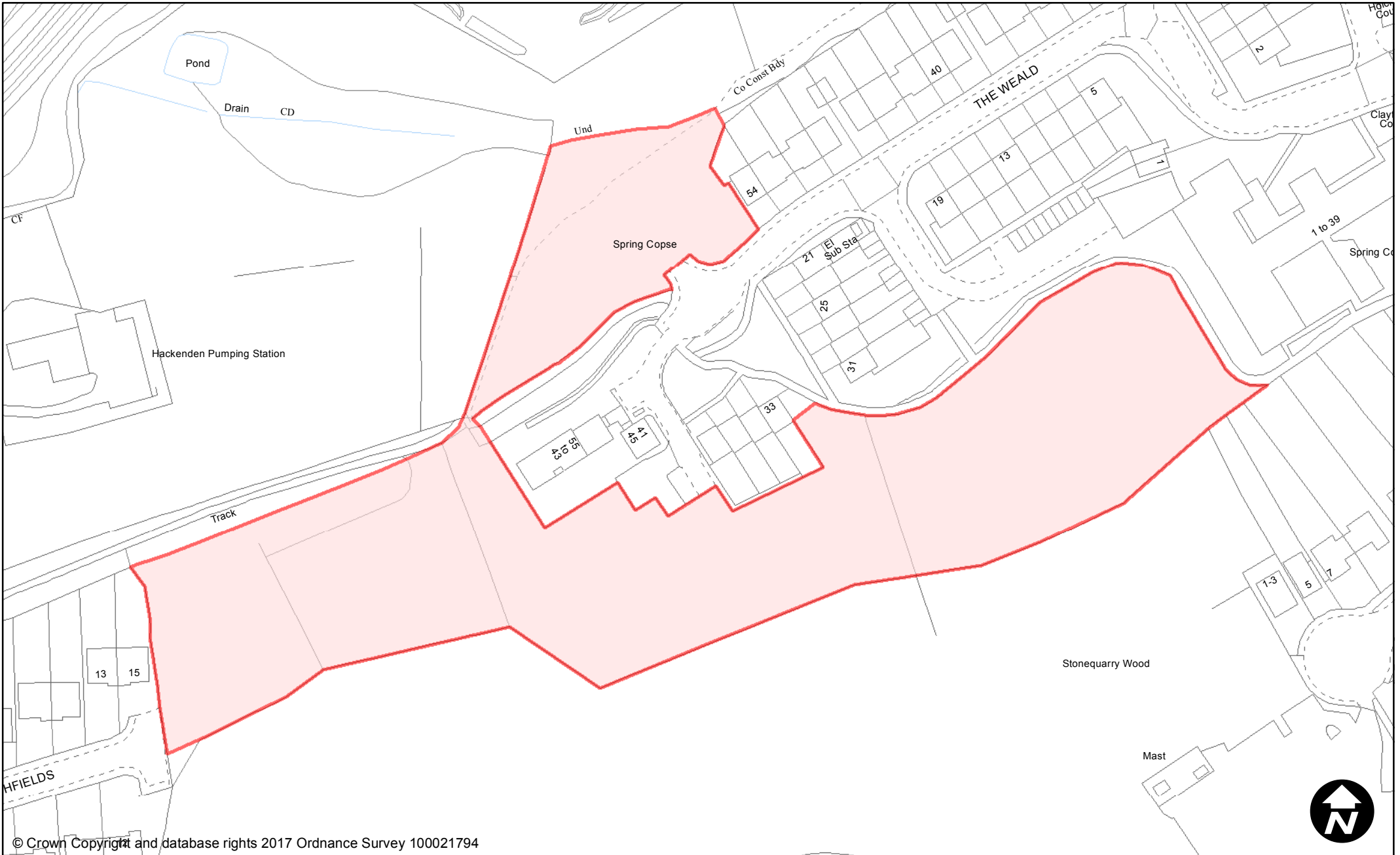
Order Type: Dogs On Lead By Direction
Site Name: Mount Noddy
Site Reference: PSPO/007/LD

Town / Parish: East Grinstead



May 2017

Scale: 1:1,400



© Crown Copyright and database rights 2017 Ordnance Survey 100021794



**PUBLIC SPACE
PROTECTION ORDER
(SCHEDULE 3)**

Order Type: Dogs On Lead By Direction

Site Name: Spring Copse

Site Reference: PSPO/184/LD

Town / Parish: East Grinstead

May 2017

Scale: 1:1,250



© Crown Copyright and database rights 2017 Ordnance Survey 100021794

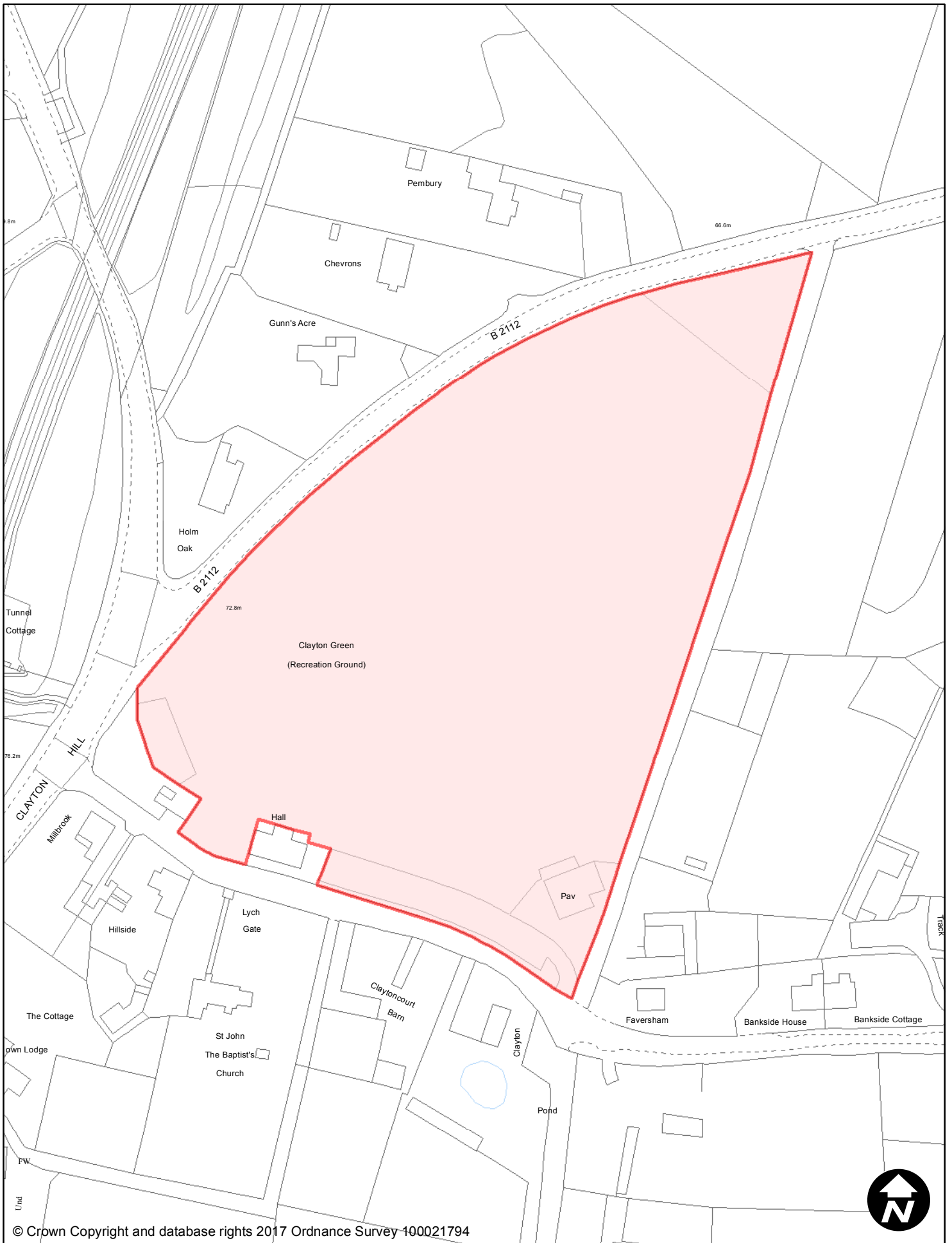


**PUBLIC SPACE
PROTECTION ORDER
(SCHEDULE 3)**

Order Type: Dogs On Lead By Direction
Site Name: Sunnyside Recreation Ground
Site Reference: PSPO/186/LD
Town / Parish: East Grinstead

May 2017

Scale: 1:1,250



PUBLIC SPACE PROTECTION ORDER (SCHEDULE 3)

May 2017



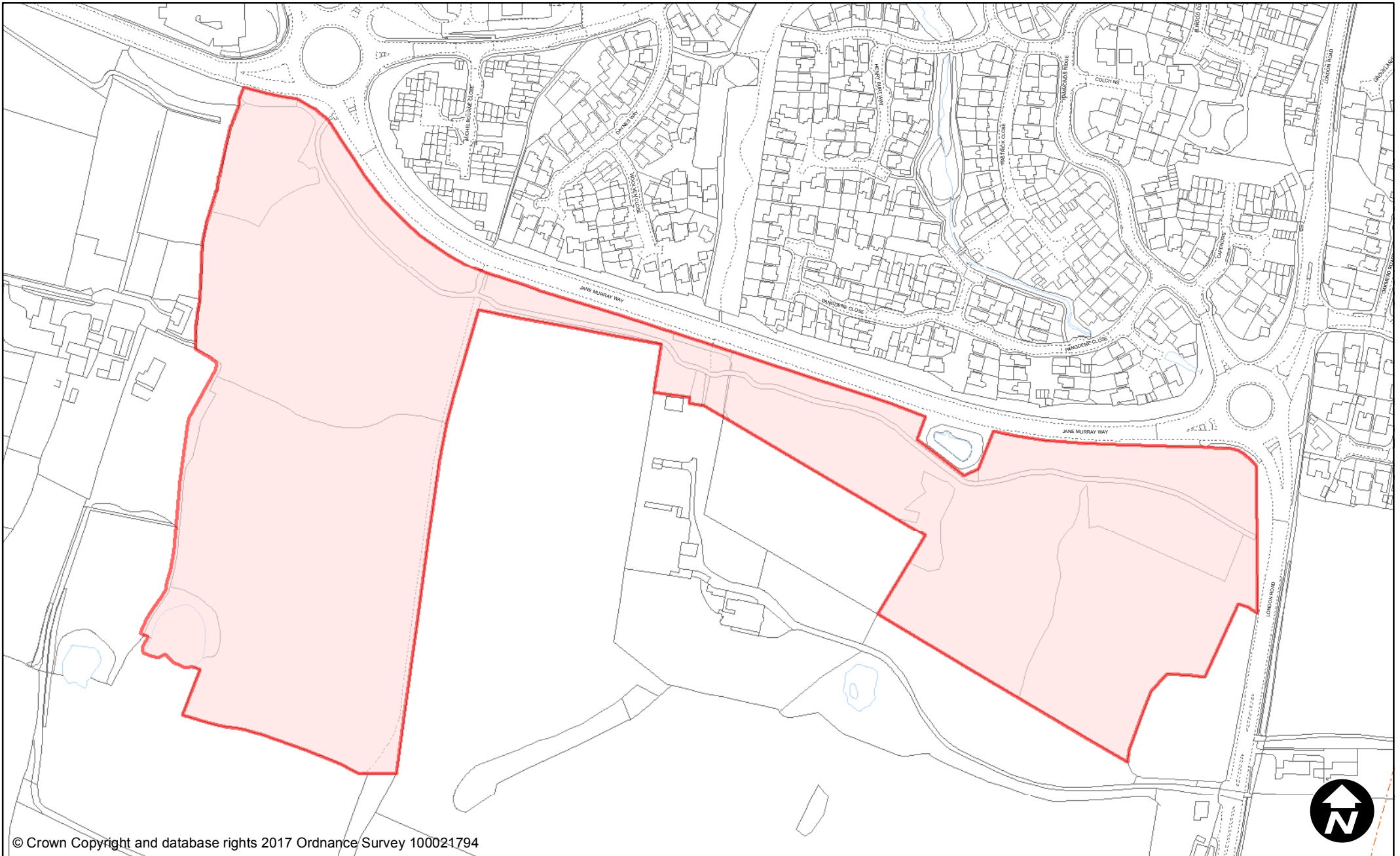
Order Type: Dogs On Lead By Direction

Scale: 1:1,500

Site Name: Clayton Green Recreation Ground

Site Reference: PSPO/297/LD

Town / Parish: Hassocks



© Crown Copyright and database rights 2017 Ordnance Survey 100021794



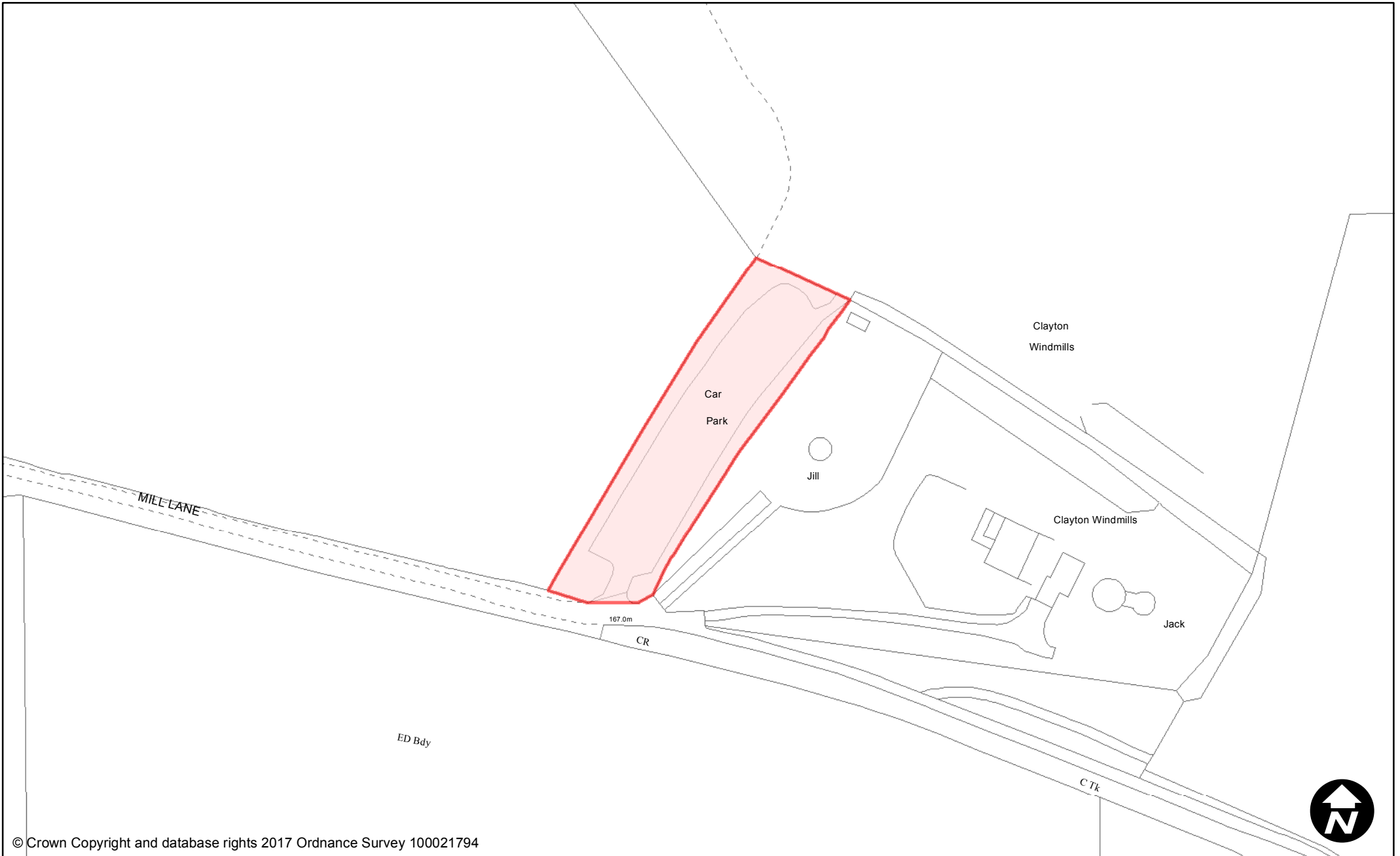
**PUBLIC SPACE
PROTECTION ORDER
(SCHEDULE 3)**

Order Type: Dogs On Lead By Direction
Site Name: Hammonds Ridge Meadows
Site Reference: PSPO/016/LD
Town / Parish: Hassocks



May 2017

Scale: 1:3,300



© Crown Copyright and database rights 2017 Ordnance Survey 100021794

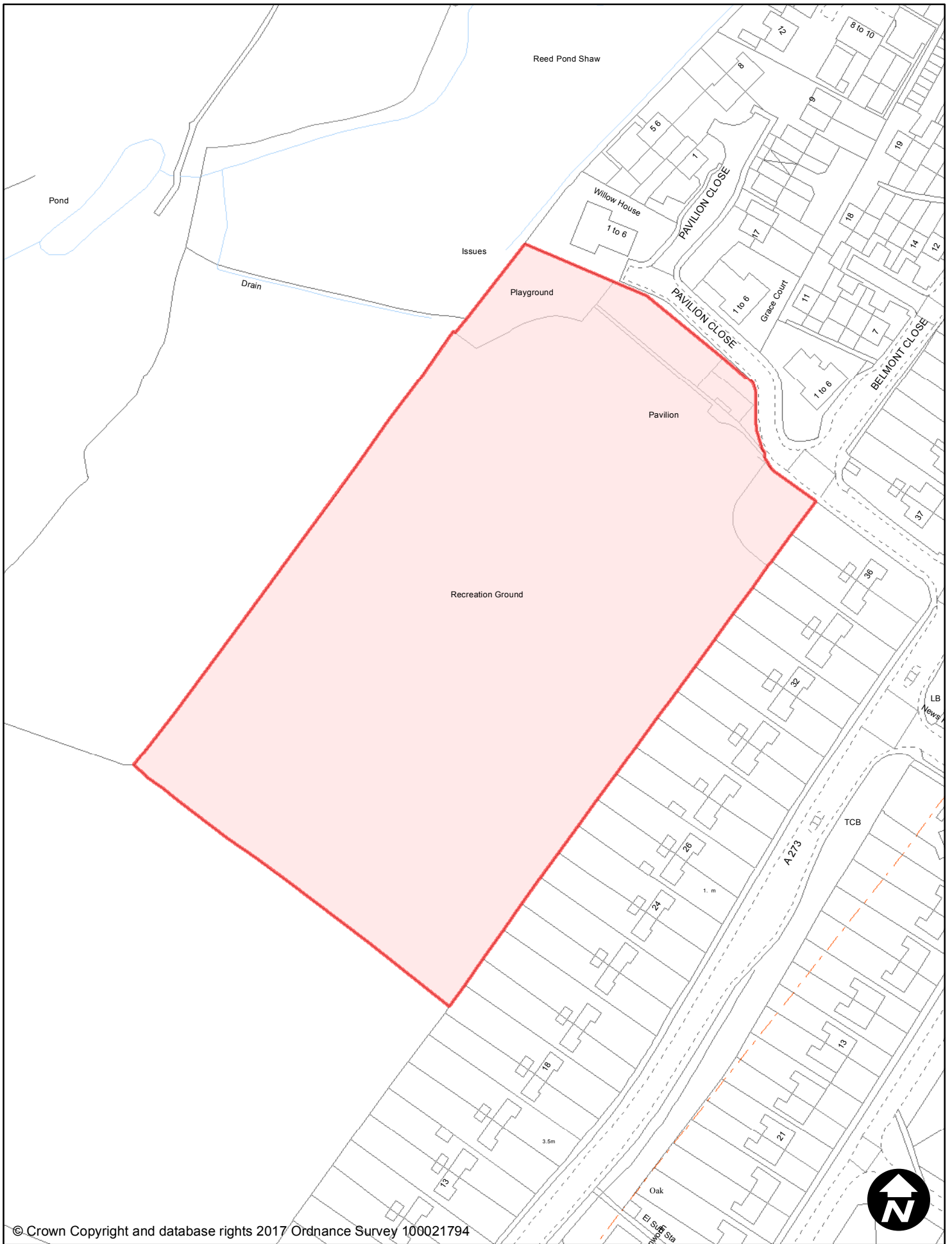


**PUBLIC SPACE
PROTECTION ORDER
(SCHEDULE 3)**

Order Type: Dogs On Lead By Direction
Site Name: Jack and Jill Windmills Car Park
Site Reference: PSPO/201/LD **Town / Parish:** Hassocks

May 2017

Scale: 1:1,250



© Crown Copyright and database rights 2017 Ordnance Survey 100021794



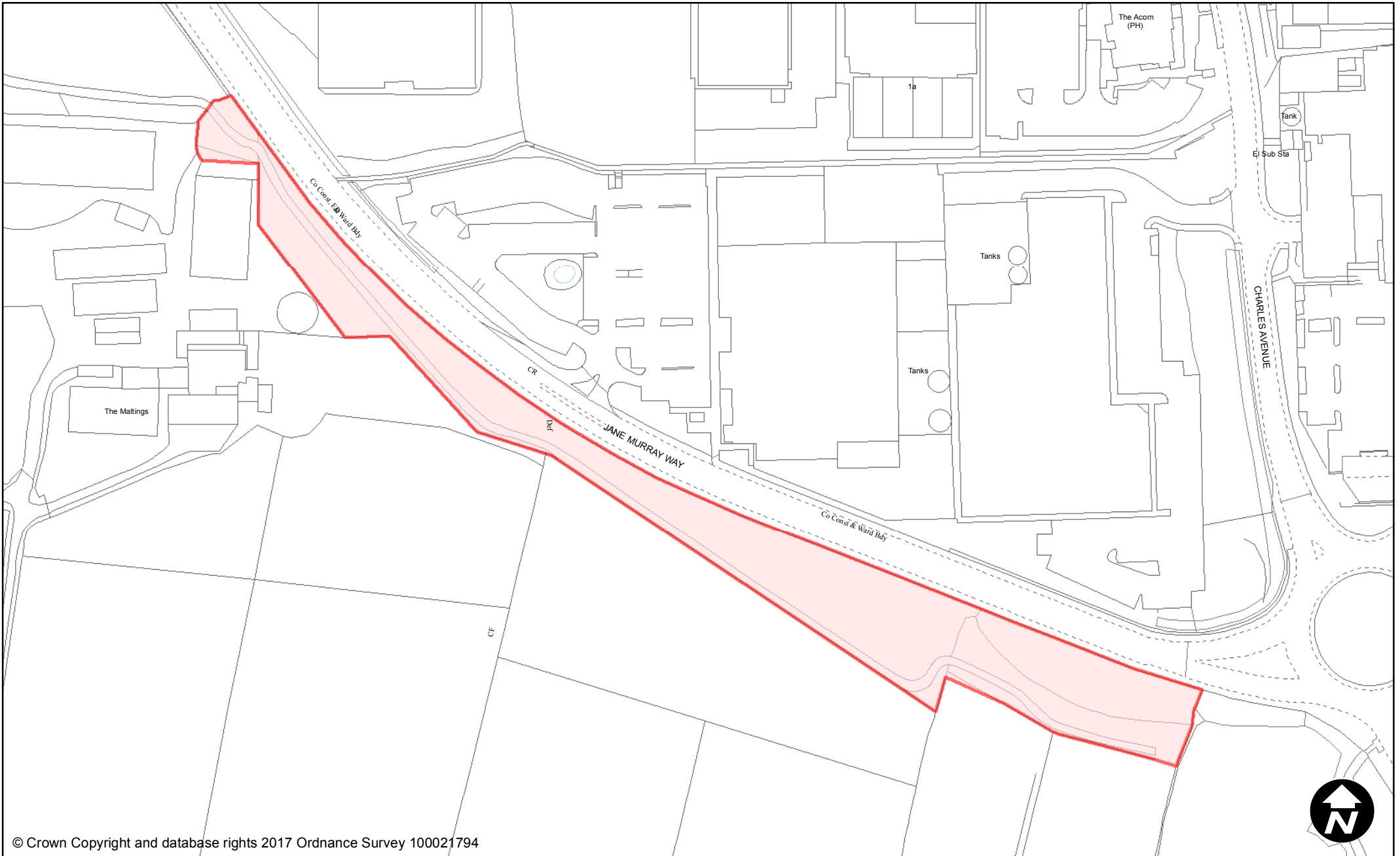
PUBLIC SPACE PROTECTION ORDER (SCHEDULE 3)

Order Type: Dogs On Lead By Direction
Site Name: London Road Recreation Ground
Site Reference: PSPO/298/LD **Town / Parish:** Hassocks



May 2017

Scale: 1:1,500



© Crown Copyright and database rights 2017 Ordnance Survey 100021794



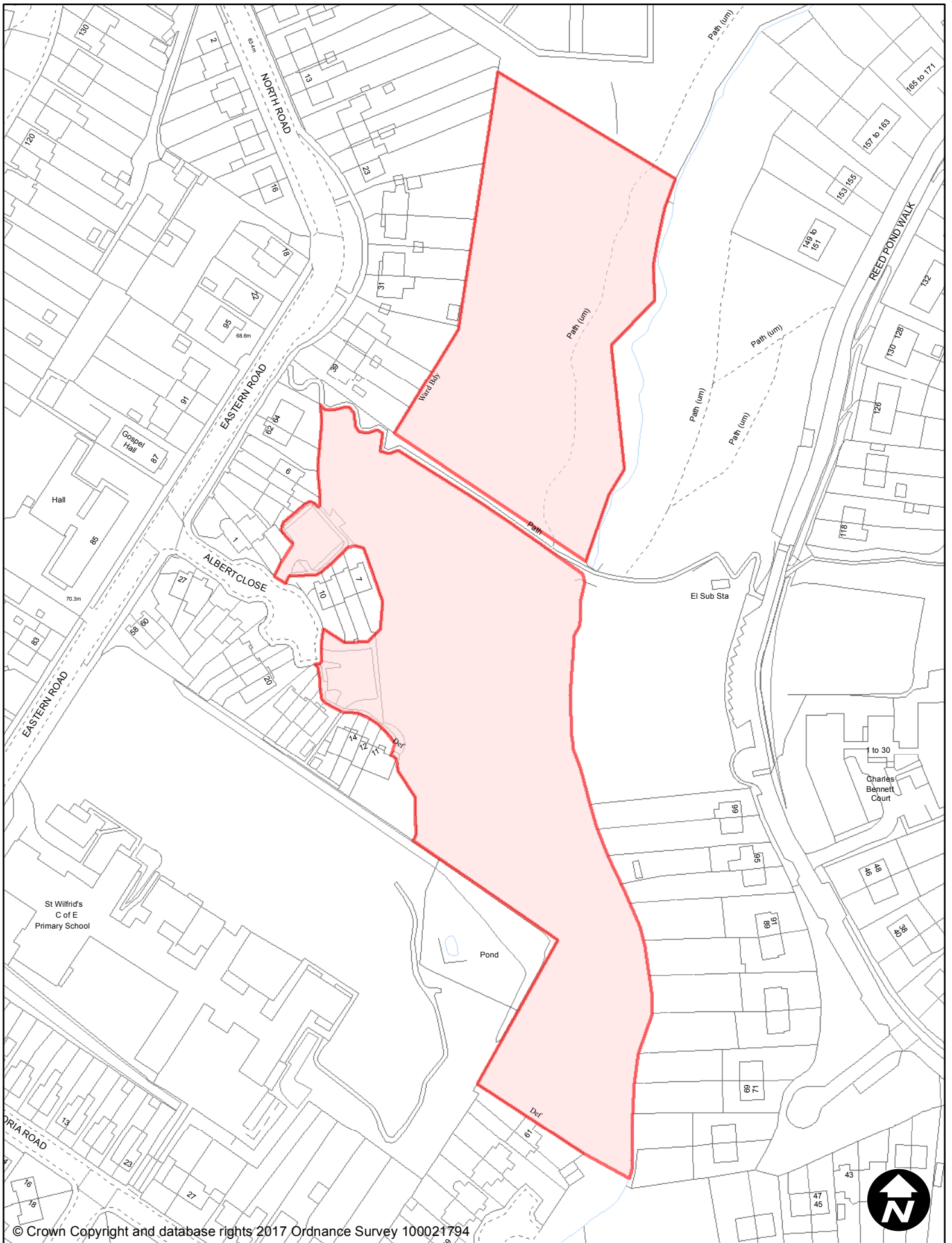
**PUBLIC SPACE
PROTECTION ORDER
(SCHEDULE 3)**

Order Type: Dogs On Lead By Direction
Site Name: Maltings Farm Open Space
Site Reference: PSPO/018/LD **Town / Parish:** Hassocks



May 2017

Scale: 1:1,700



© Crown Copyright and database rights 2017 Ordnance Survey 100021794

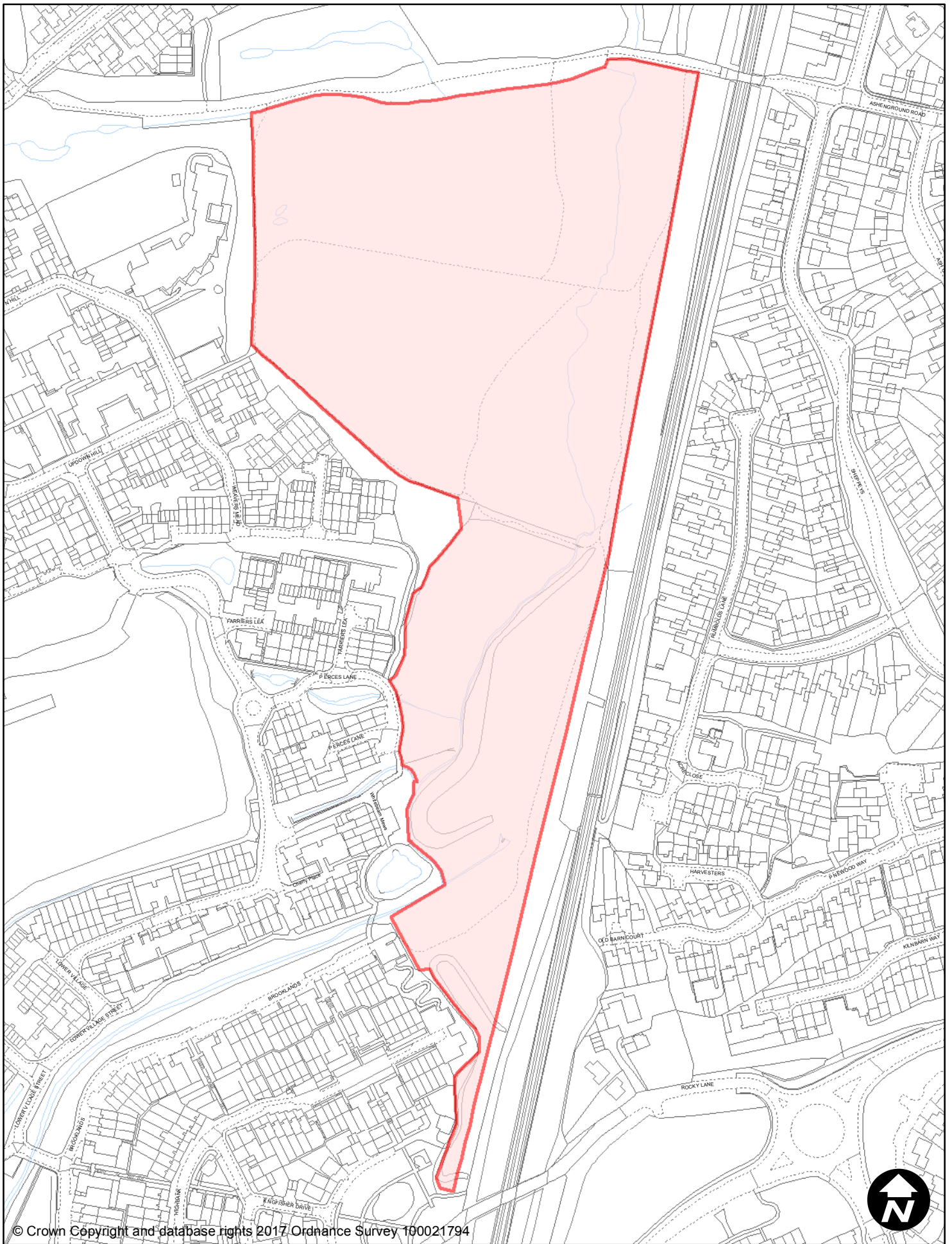
PUBLIC SPACE PROTECTION ORDER (SCHEDULE 3)

May 2017



Order Type: Dogs On Lead By Direction
Site Name: Albert Close Open Space and Car Parks
Site Reference: PSPO/025/LD **Town / Parish:** Haywards Heath

Scale: 1:1,600



© Crown Copyright and database rights 2017 Ordnance Survey 100021794

PUBLIC SPACE PROTECTION ORDER (SCHEDULE 3)

May 2017



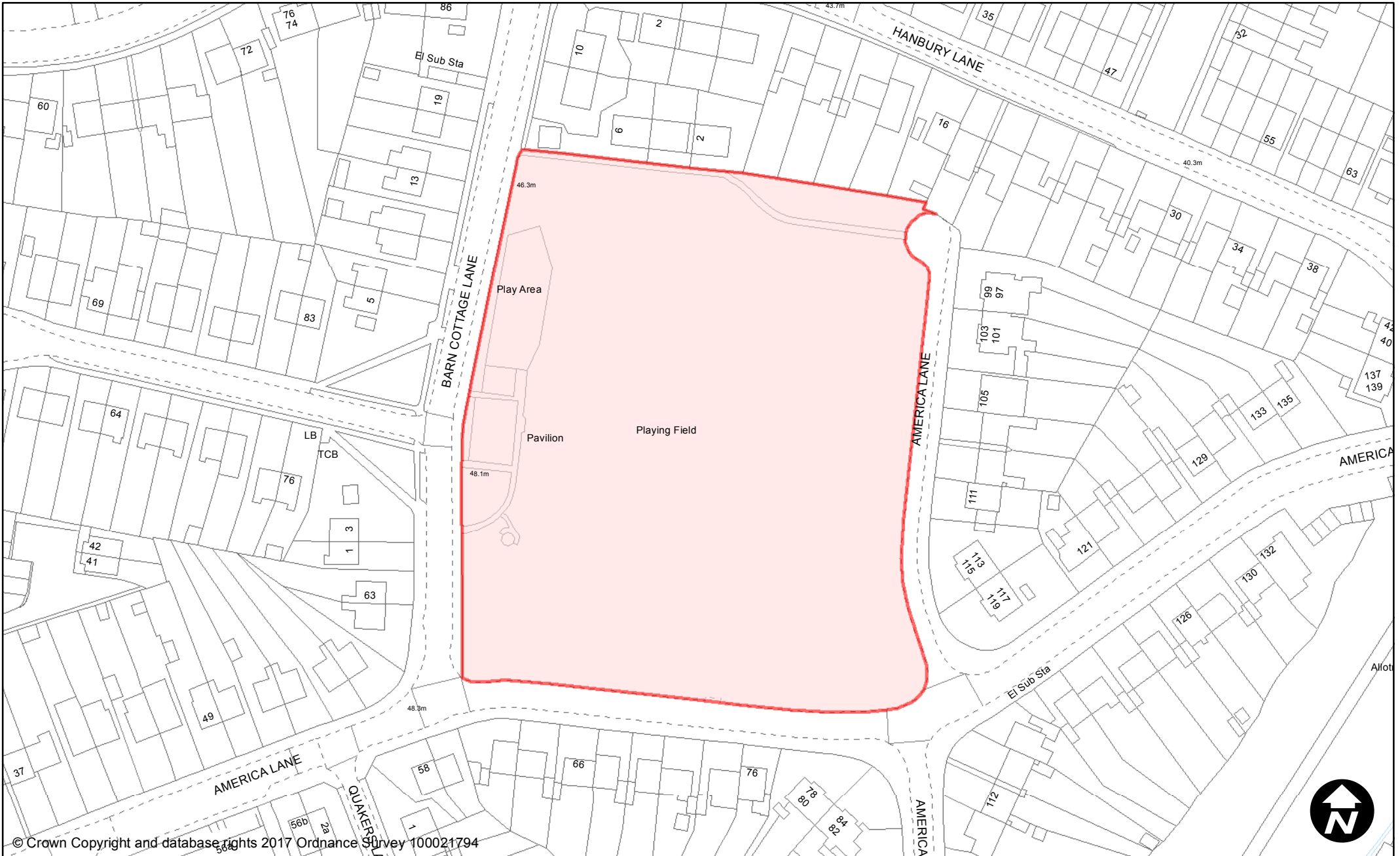
Order Type: Dogs On Lead By Direction

Scale: 1:3,000

Site Name: Ashenground Wood Local Nature Reserve

Site Reference: PSPO/026/LD

Town / Parish: Haywards Heath



© Crown Copyright and database rights 2017 Ordnance Survey 100021794

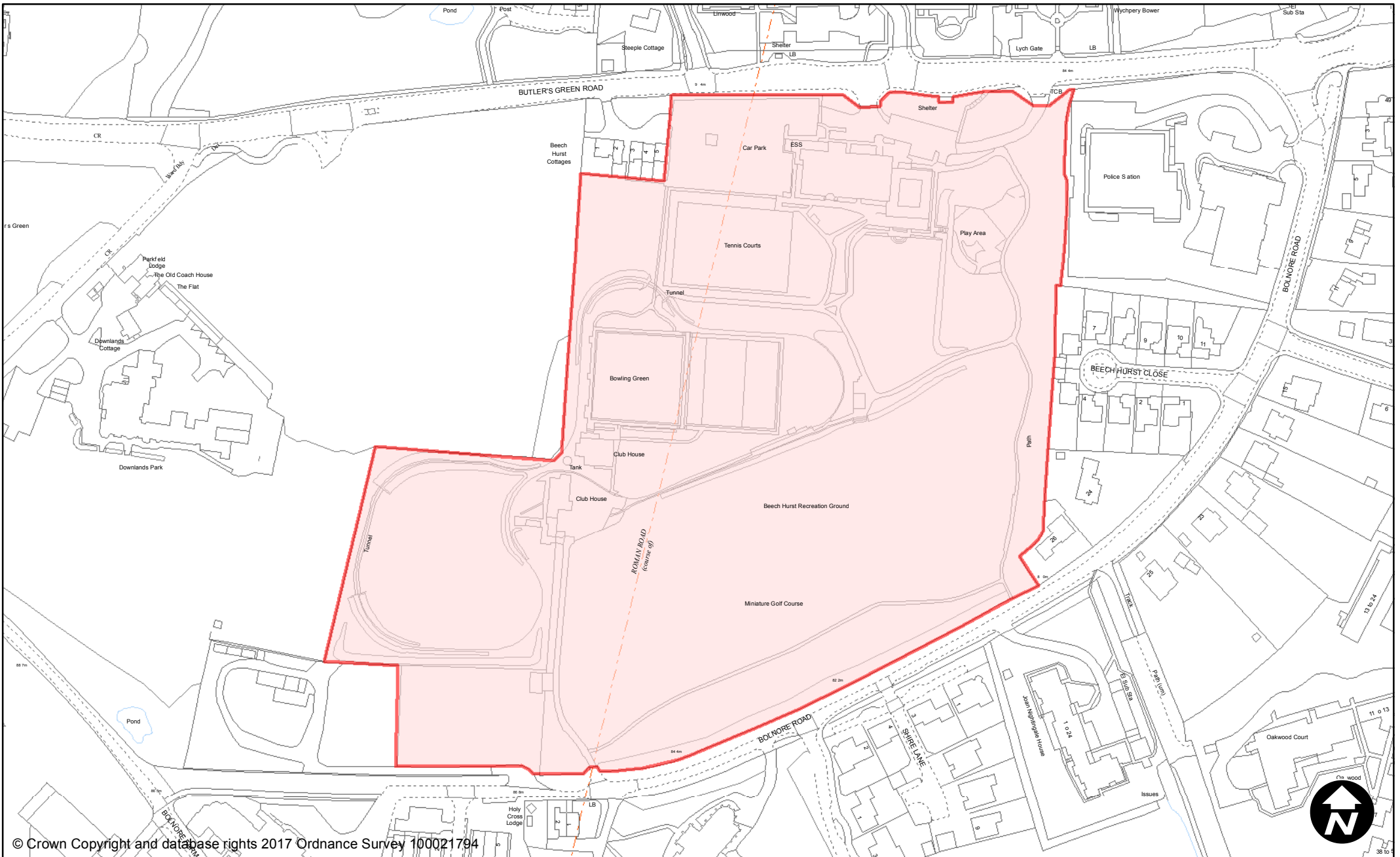


**PUBLIC SPACE
PROTECTION ORDER
(SCHEDULE 3)**

Order Type: Dogs On Lead By Direction
Site Name: Barn Cottage Recreation Ground
Site Reference: PSPO/299/LD
Town / Parish: Haywards Heath

May 2017

Scale: 1:1,250



© Crown Copyright and database rights 2017 Ordnance Survey 100021794



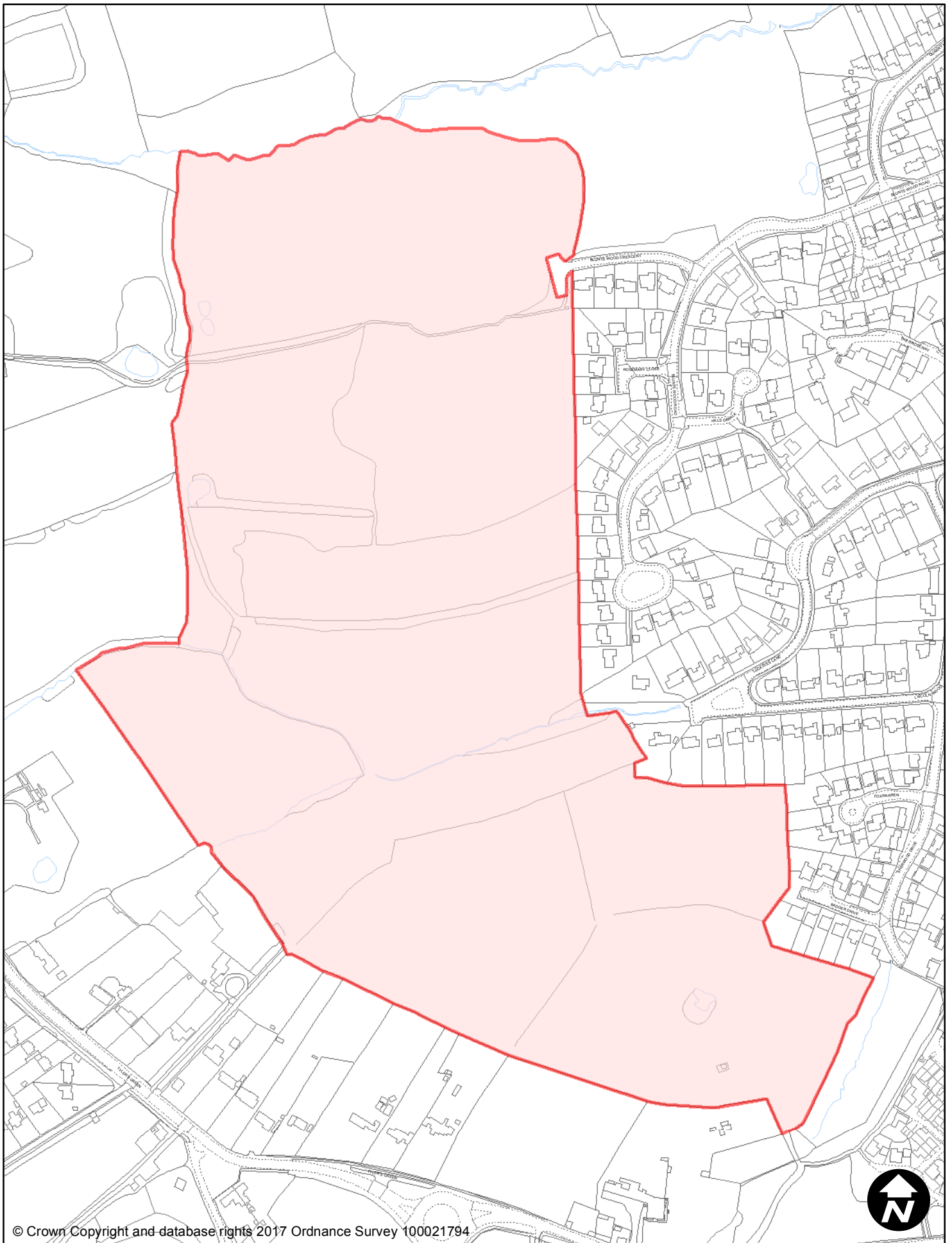
**PUBLIC SPACE
PROTECTION ORDER
(SCHEDULE 3)**

Order Type: Dogs On Lead By Direction
Site Name: Beech Hurst Gardens
Site Reference: PSPO/008/LD

Town / Parish: Haywards Heath

May 2017

Scale: 1:2,200



© Crown Copyright and database rights 2017 Ordnance Survey 100021794



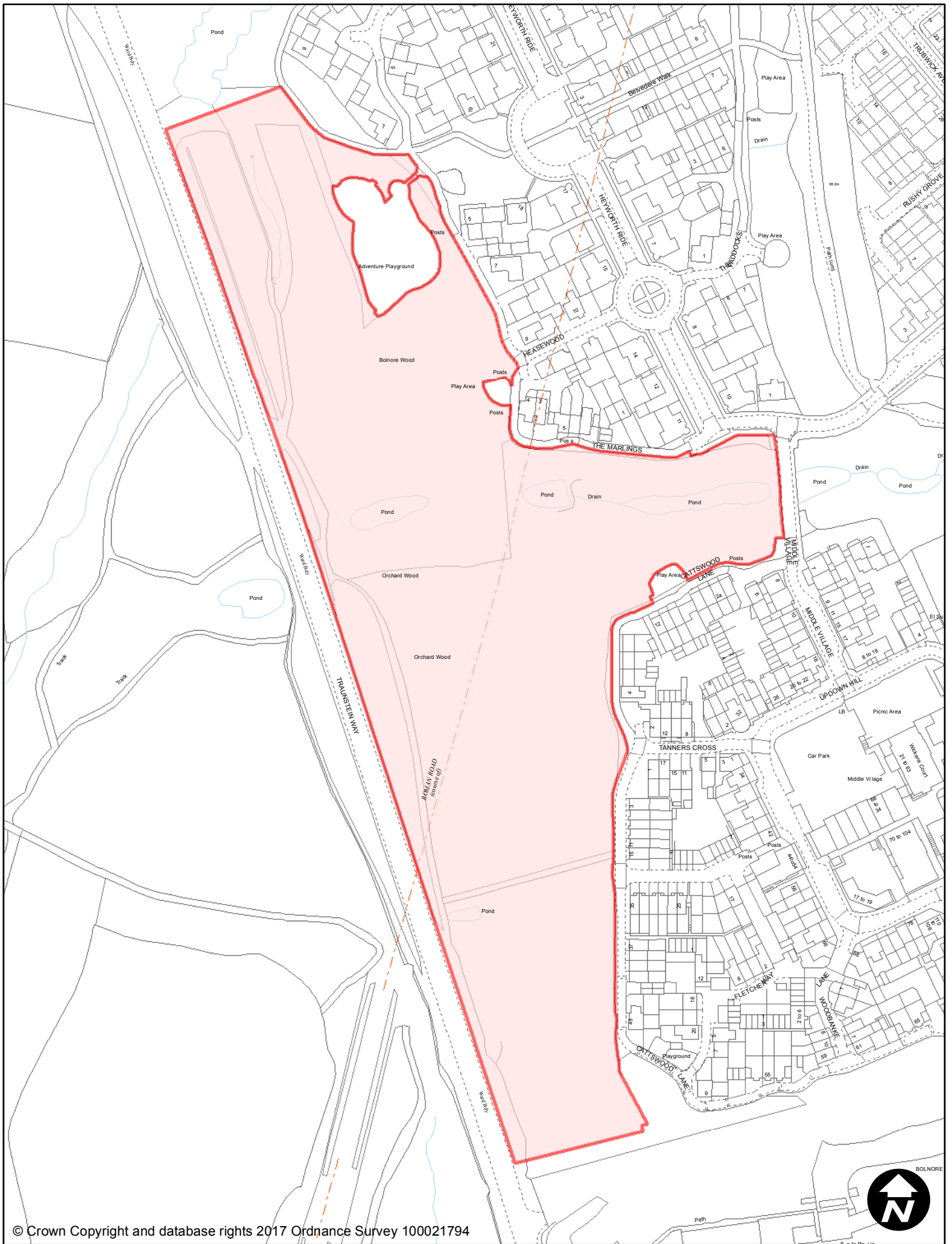
PUBLIC SPACE PROTECTION ORDER (SCHEDULE 3)

Order Type: Dogs On Lead By Direction
Site Name: Blunts Wood & Paiges Meadow
Site Reference: PSPO/027/LD **Town / Parish:** Haywards Heath



May 2017

Scale: 1:4,000



© Crown Copyright and database rights 2017 Ordnance Survey 100021794

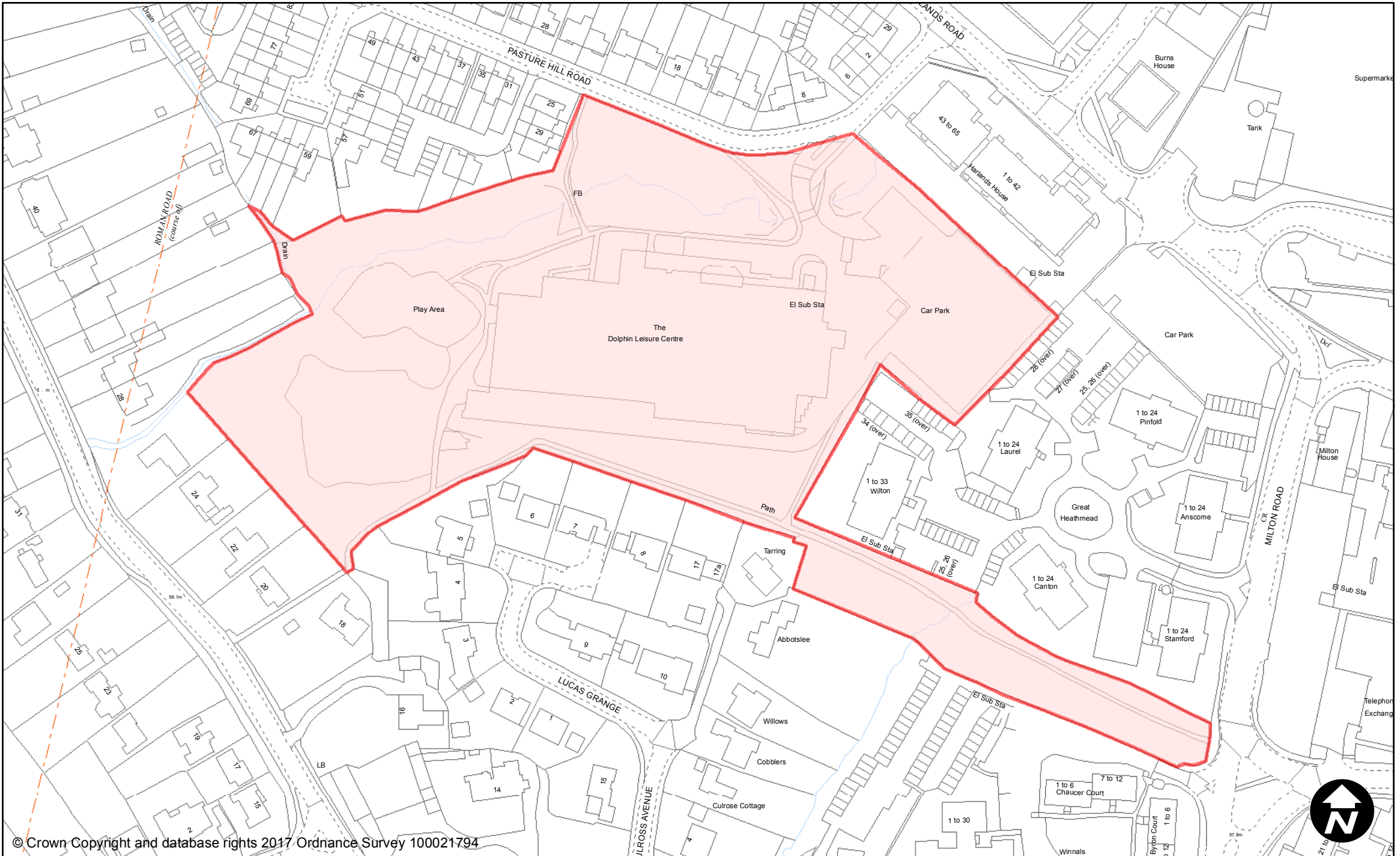
PUBLIC SPACE PROTECTION ORDER (SCHEDULE 3)

May 2017



Order Type: Dogs On Lead By Direction
Site Name: Catts Wood & Bolnore Wood Local Nature Reserve
Site Reference: PSPO/028/LD **Town / Parish:** Haywards Heath

Scale: 1:2,300



© Crown Copyright and database rights 2017 Ordnance Survey 100021794



**PUBLIC SPACE
PROTECTION ORDER
(SCHEDULE 3)**

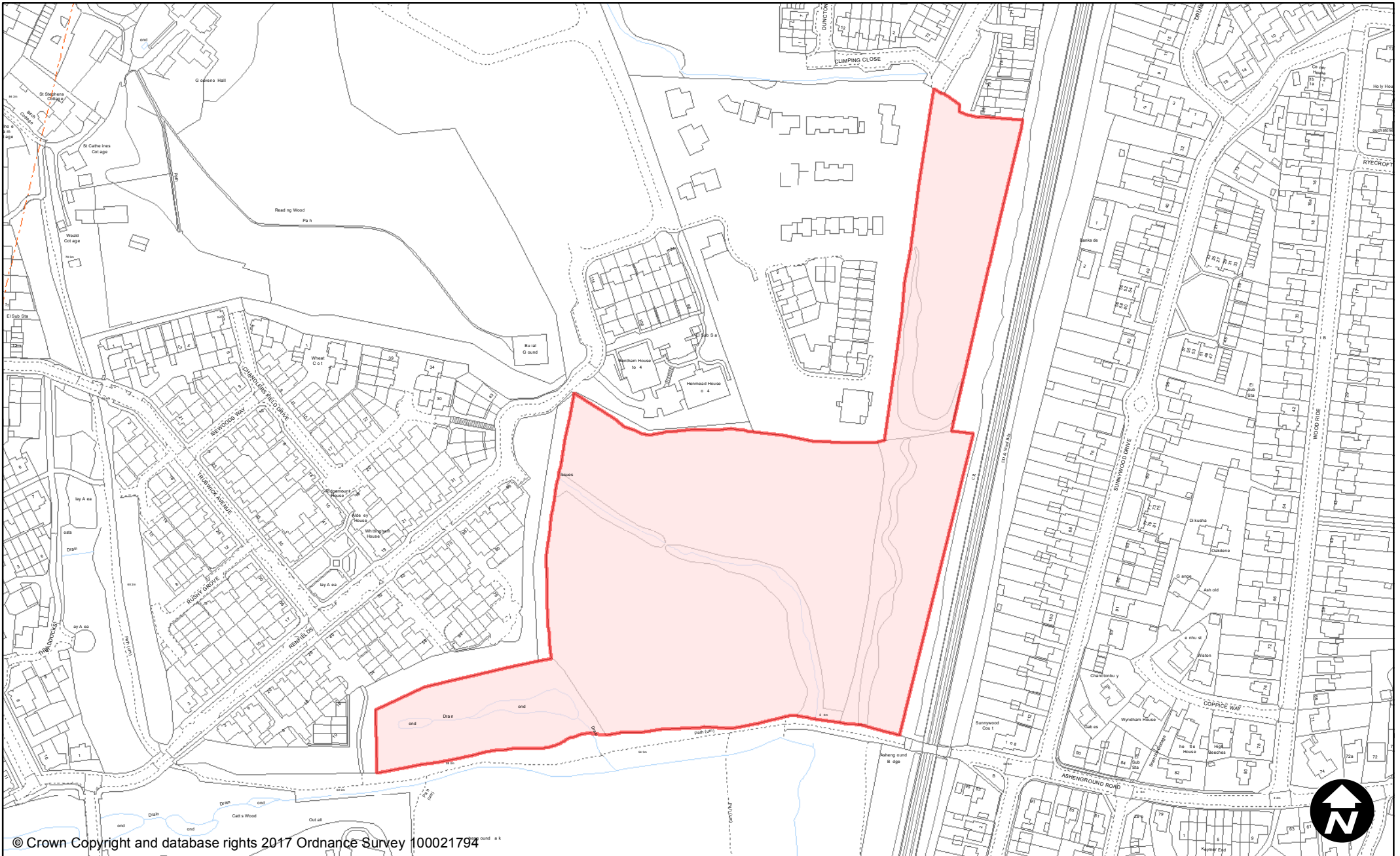
Order Type: Dogs On Lead By Direction
Site Name: Dolphin Leisure Centre
Site Reference: PSPO/009/LD

Town / Parish: Haywards Heath

May 2017

Scale: 1:1,800





© Crown Copyright and database rights 2017 Ordnance Survey 100021794



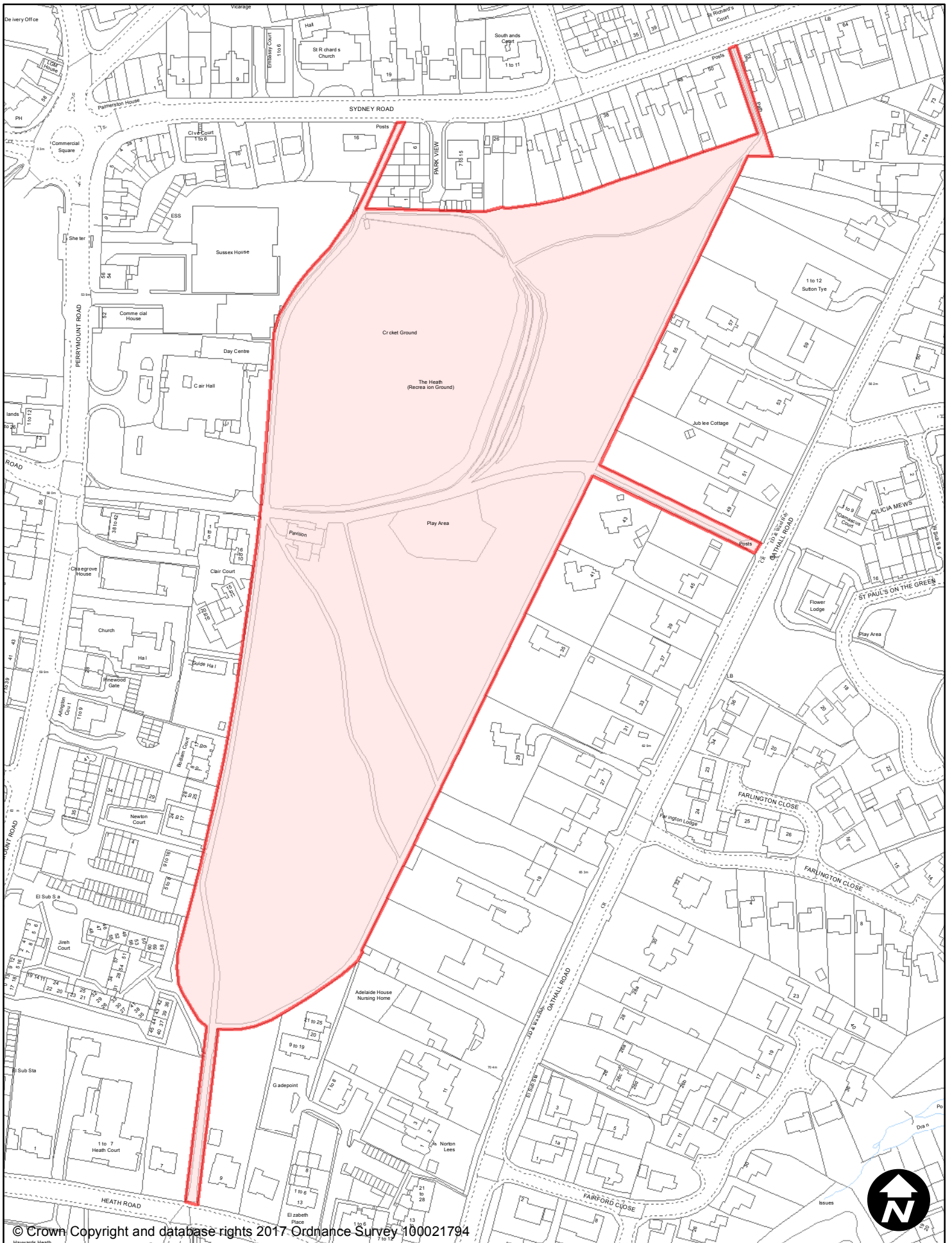
**PUBLIC SPACE
PROTECTION ORDER
(SCHEDULE 3)**

Order Type: Dogs On Lead By Direction
Site Name: Four Acre Wood
Site Reference: PSPO/029/LD

Town / Parish: Haywards Heath

May 2017

Scale: 1:2,900



© Crown Copyright and database rights 2017 Ordnance Survey 100021794

PUBLIC SPACE PROTECTION ORDER (SCHEDULE 3)

May 2017

Order Type: Dogs On Lead By Direction

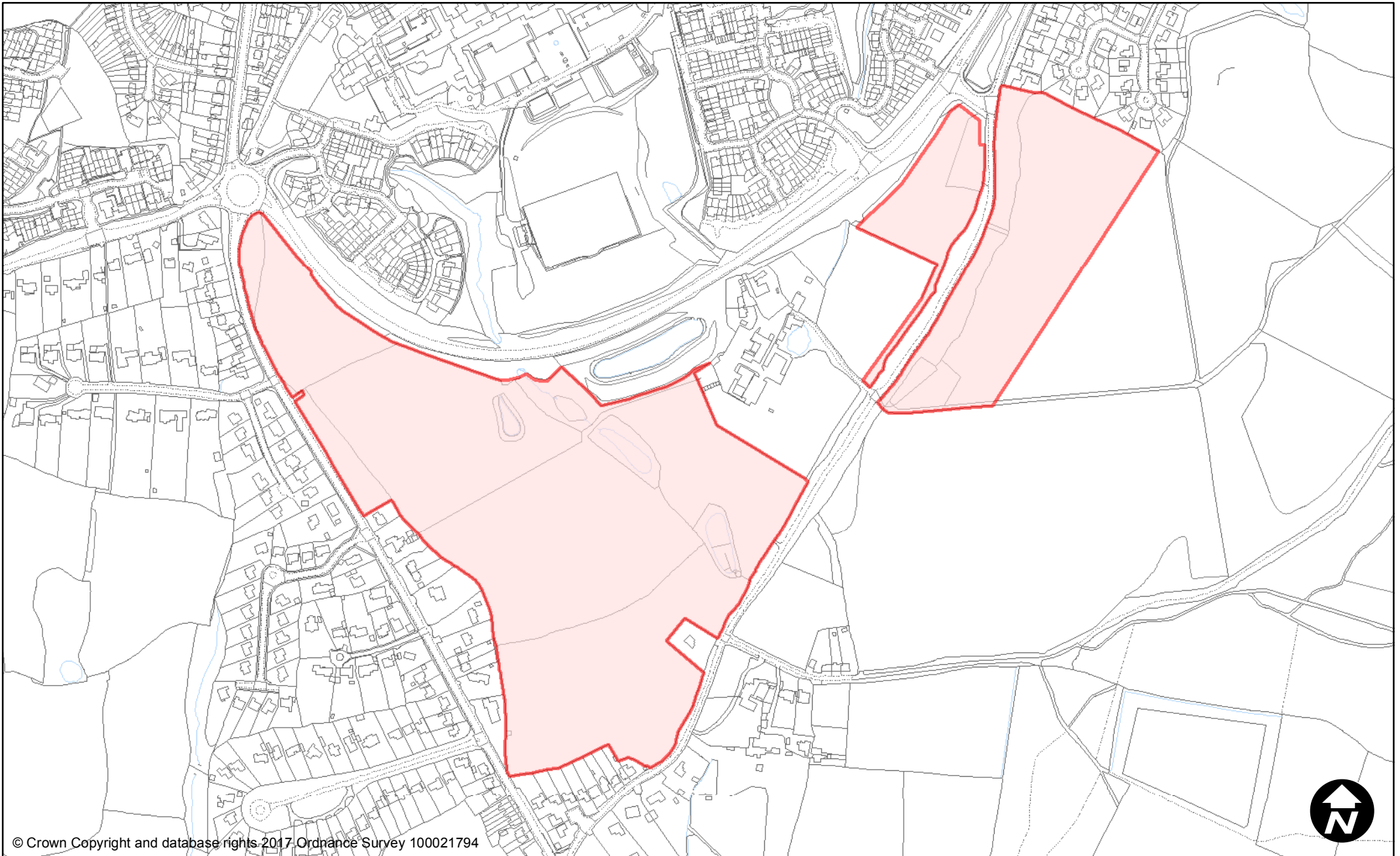
Scale: 1:2,500

Site Name: Haywards Heath Recreation Ground

Site Reference: PSPO/010/LD

Town / Parish: Haywards Heath





© Crown Copyright and database rights 2017 Ordnance Survey 100021794



**PUBLIC SPACE
PROTECTION ORDER
(SCHEDULE 3)**

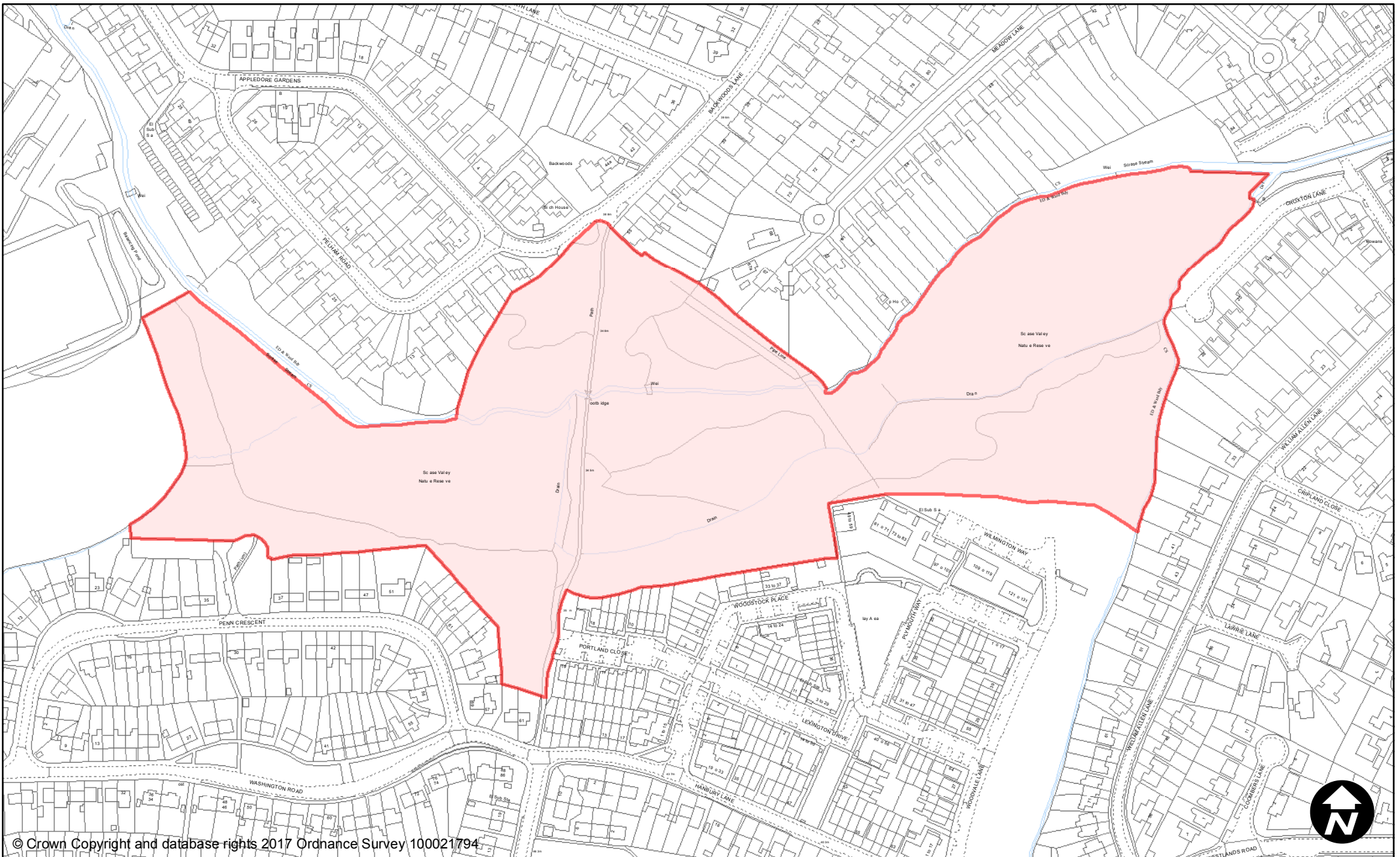
Order Type: Dogs On Lead By Direction
Site Name: Hurst Farm
Site Reference: PSPO/030/LD

Town / Parish: Haywards Heath



May 2017

Scale: 1:5,300



© Crown Copyright and database rights 2017 Ordnance Survey 100021794



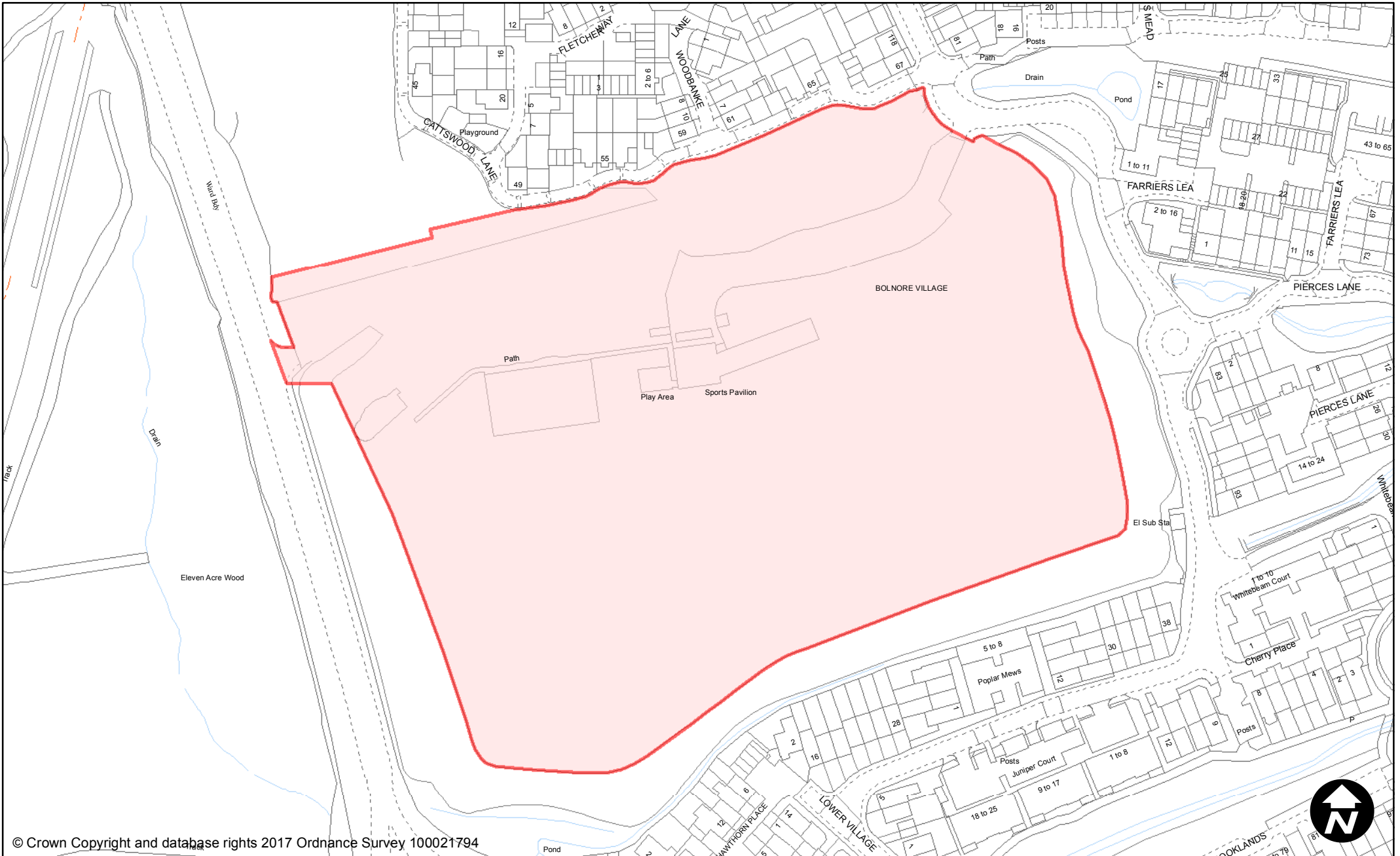
**PUBLIC SPACE
PROTECTION ORDER
(SCHEDULE 3)**

Order Type: Dogs On Lead By Direction
Site Name: Scrase Valley Local Nature Reserve
Site Reference: PSPO/031/LD
Town / Parish: Haywards Heath



May 2017

Scale: 1:2,900



© Crown Copyright and database rights 2017 Ordnance Survey 100021794



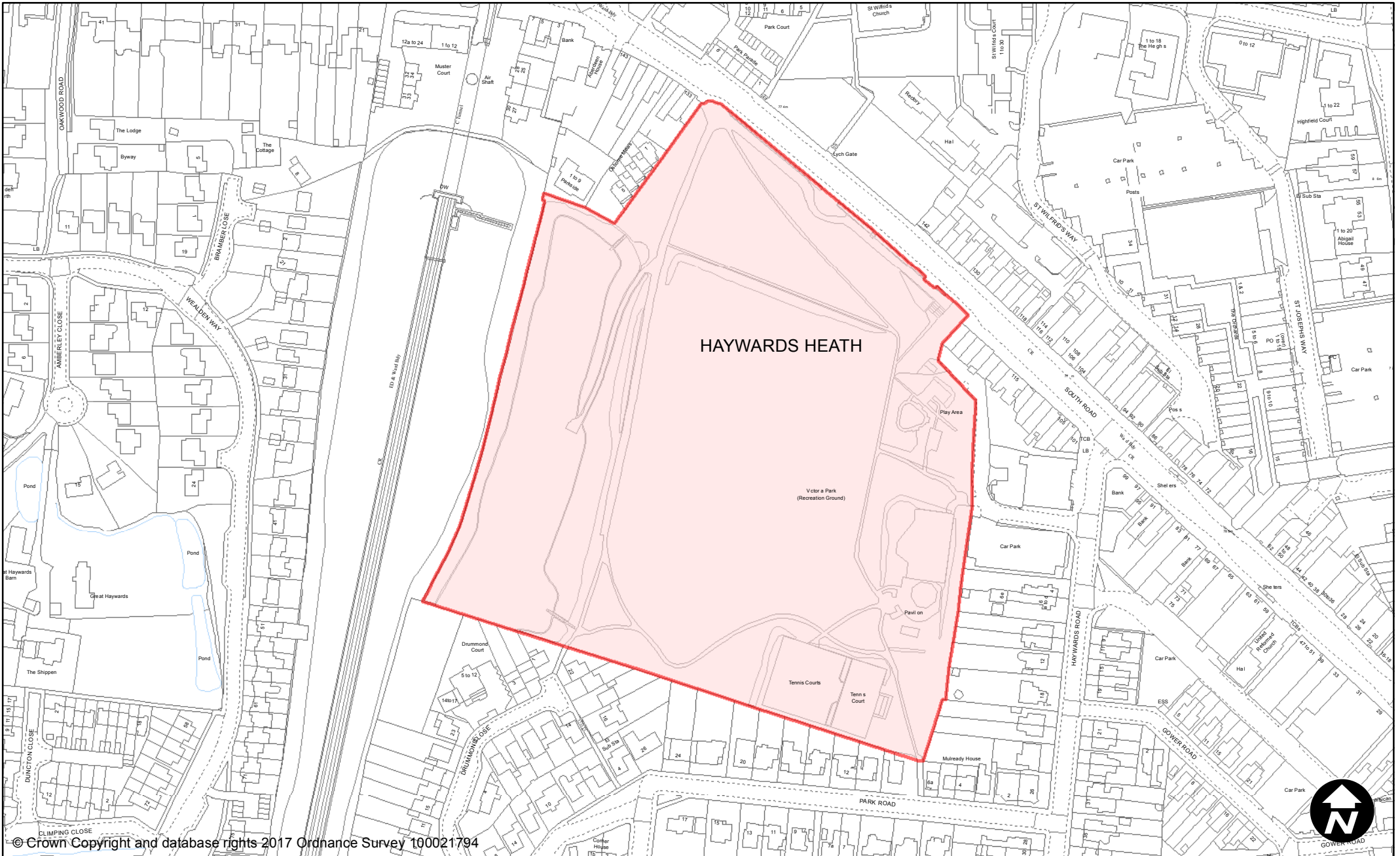
**PUBLIC SPACE
PROTECTION ORDER
(SCHEDULE 3)**

Order Type: Dogs On Lead By Direction
Site Name: Tim Farmer Recreation Ground
Site Reference: PSPO/300/LD
Town / Parish: Haywards Heath



May 2017

Scale: 1:1,700



© Crown Copyright and database rights 2017 Ordnance Survey 100021794



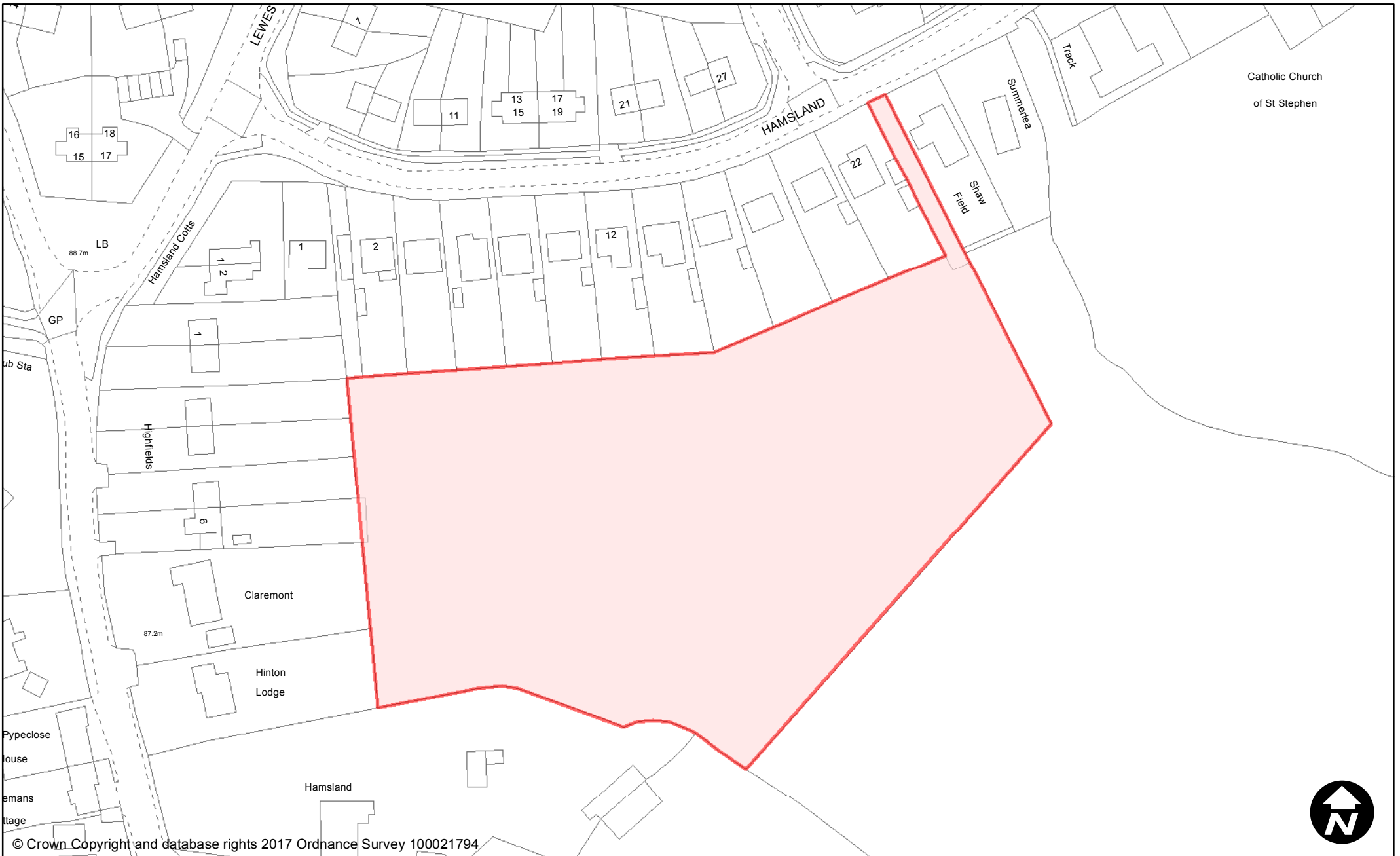
**PUBLIC SPACE
PROTECTION ORDER
(SCHEDULE 3)**

Order Type: Dogs On Lead By Direction
Site Name: Victoria Park
Site Reference: PSPO/011/LD
Town / Parish: Haywards Heath



May 2017

Scale: 1:2,500



© Crown Copyright and database rights 2017 Ordnance Survey 100021794



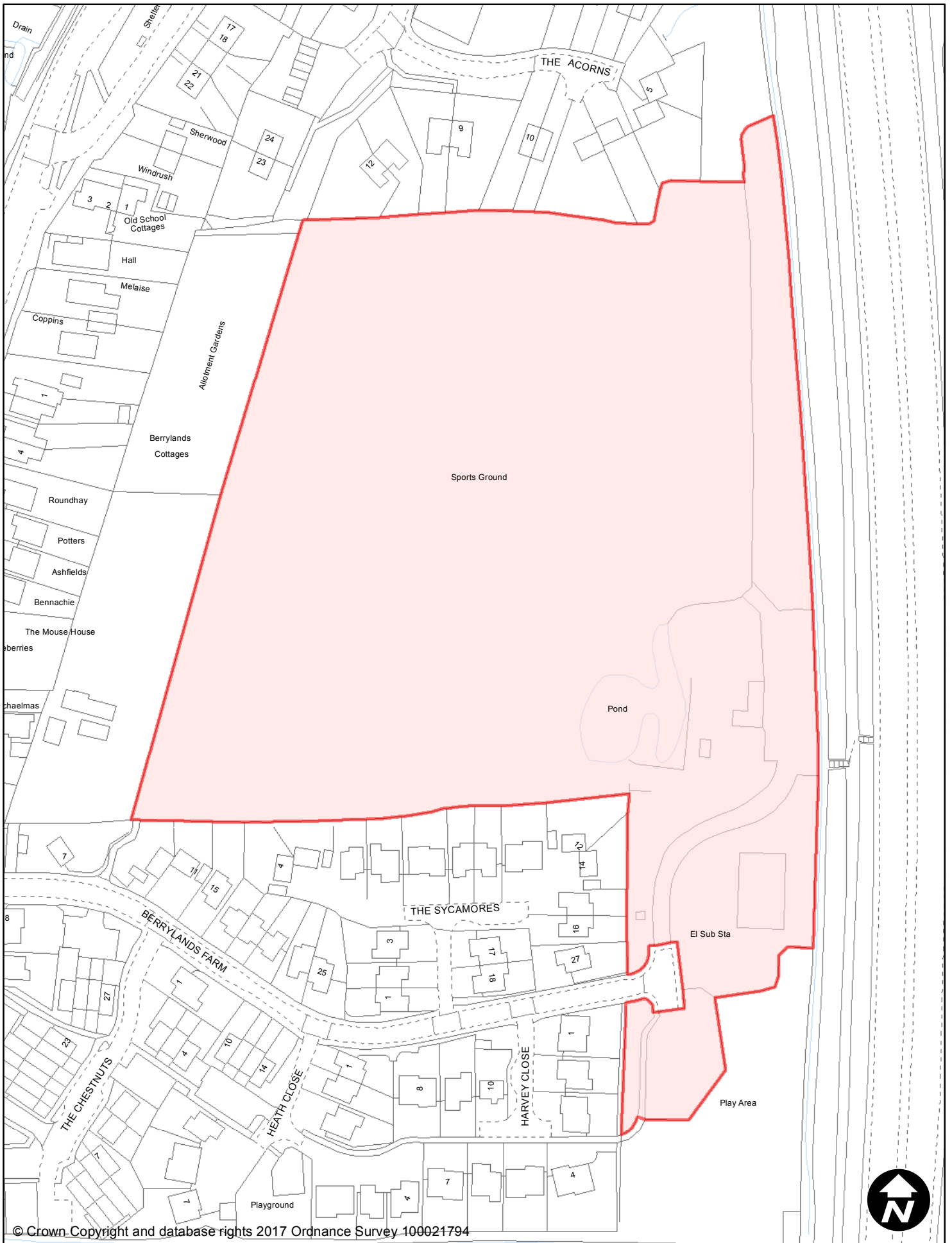
**PUBLIC SPACE
PROTECTION ORDER
(SCHEDULE 3)**

Order Type: Dogs On Lead By Direction
Site Name: Constance Wood Recreation Ground
Site Reference: PSPO/301/LD
Town / Parish: Horsted Keynes



May 2017

Scale: 1:1,250



© Crown Copyright and database rights 2017 Ordnance Survey 100021794



PUBLIC SPACE PROTECTION ORDER (SCHEDULE 3)

May 2017



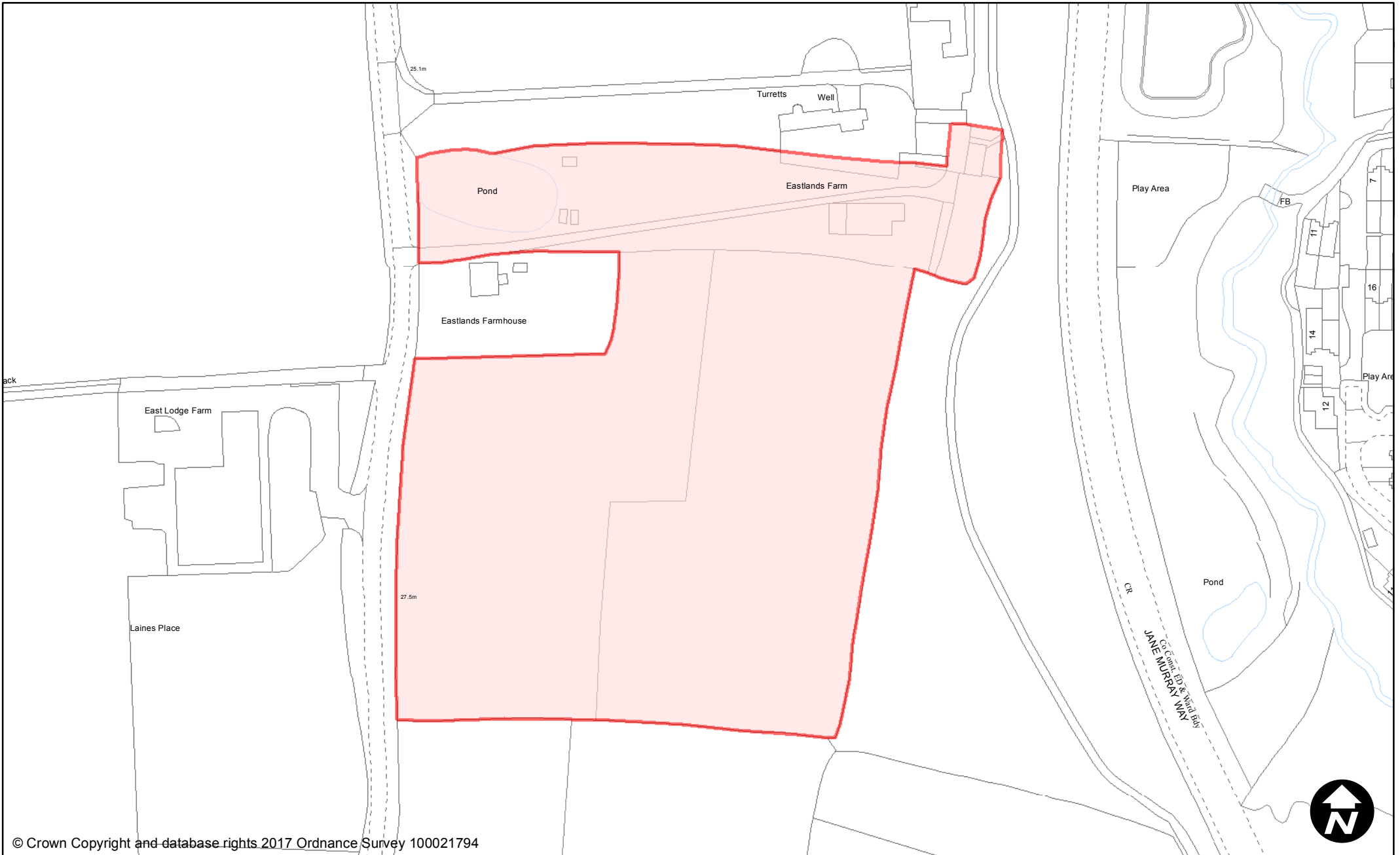
Order Type: Dogs On Lead By Direction

Scale: 1:1,500

Site Name: Berrylands Farm

Site Reference: PSPO/302/LD

Town / Parish: Hurstpierpoint & Sayers Common



© Crown Copyright and database rights 2017 Ordnance Survey 100021794



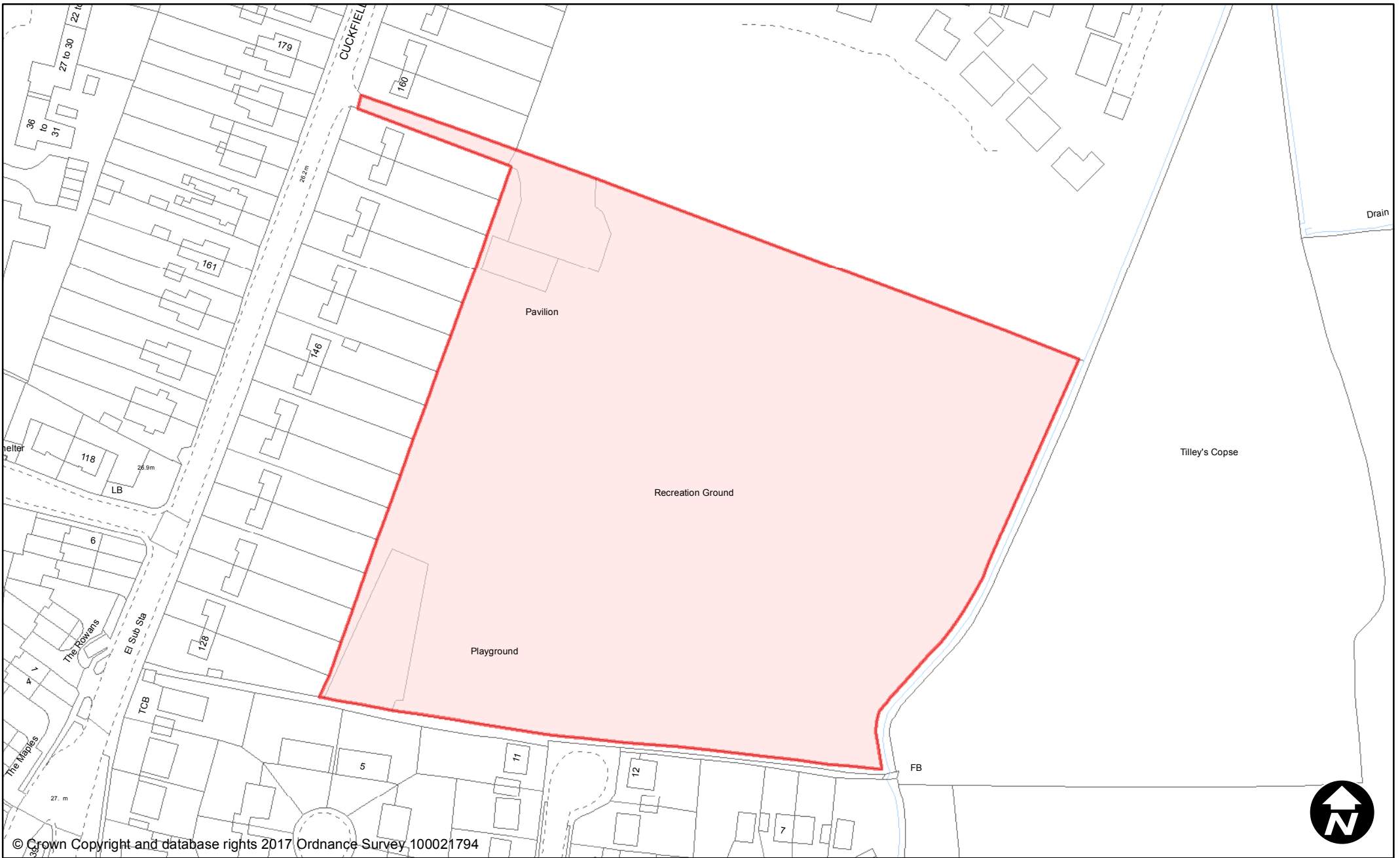
**PUBLIC SPACE
PROTECTION ORDER
(SCHEDULE 3)**

Order Type: Dogs On Lead By Direction
Site Name: Eastlands Farm
Site Reference: PSPO/019/LD

Town / Parish: Hurstpierpoint & Sayers Common

May 2017

Scale: 1:1,500



© Crown Copyright and database rights 2017 Ordnance Survey 100021794



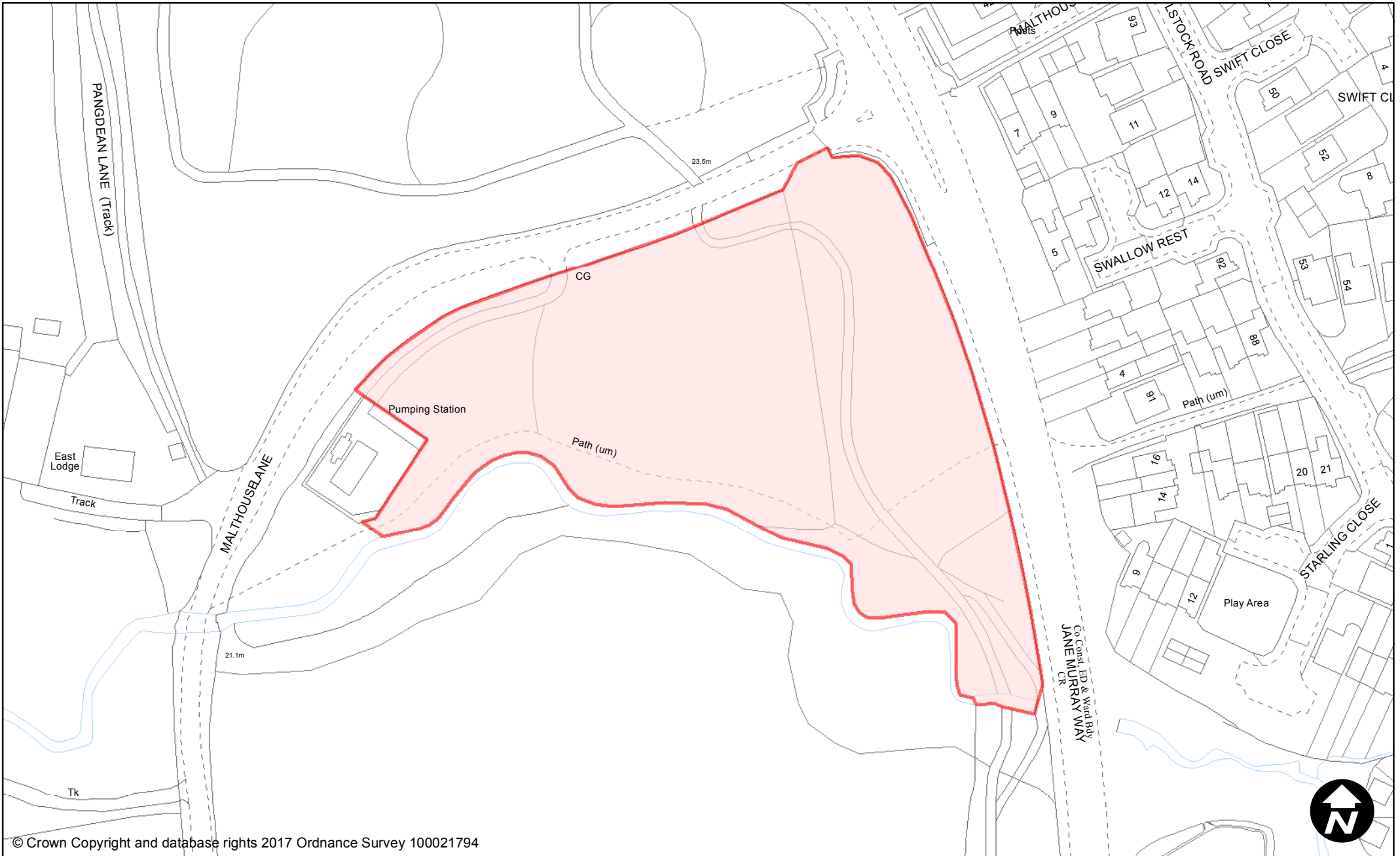
**PUBLIC SPACE
PROTECTION ORDER
(SCHEDULE 3)**

Order Type: Dogs On Lead By Direction
Site Name: Fairfield Recreation Ground
Site Reference: PSPO/304/LD

Town / Parish: Hurstpierpoint & Sayers Common

May 2017

Scale: 1:1,400



© Crown Copyright and database rights 2017 Ordnance Survey 100021794



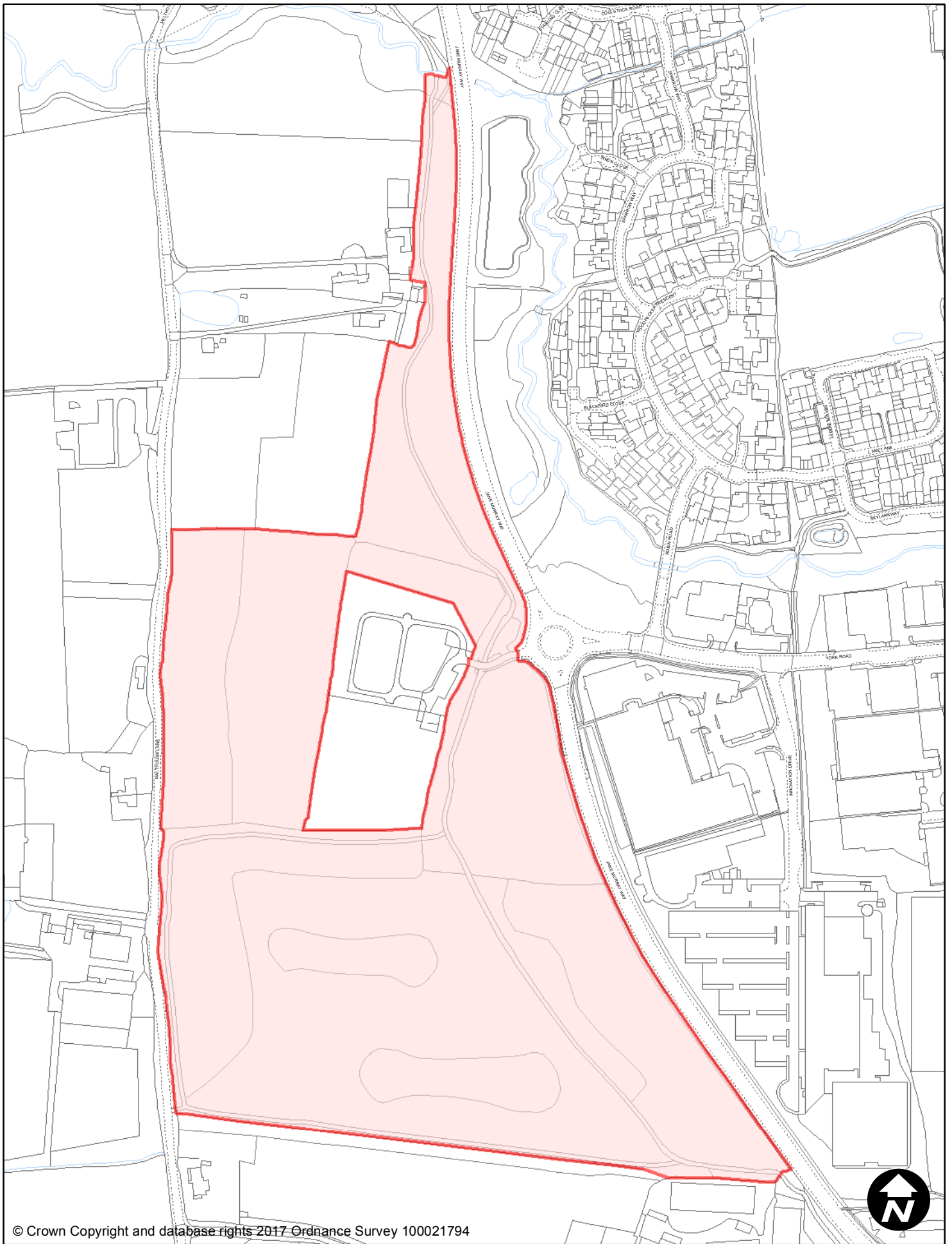
**PUBLIC SPACE
PROTECTION ORDER
(SCHEDULE 3)**

Order Type: Dogs On Lead By Direction
Site Name: Grasmere
Site Reference: PSPO/015/LD

Town / Parish: Hurstpierpoint & Sayers Common

May 2017

Scale: 1:1,250



© Crown Copyright and database rights 2017 Ordnance Survey 100021794



PUBLIC SPACE PROTECTION ORDER (SCHEDULE 3)

May 2017

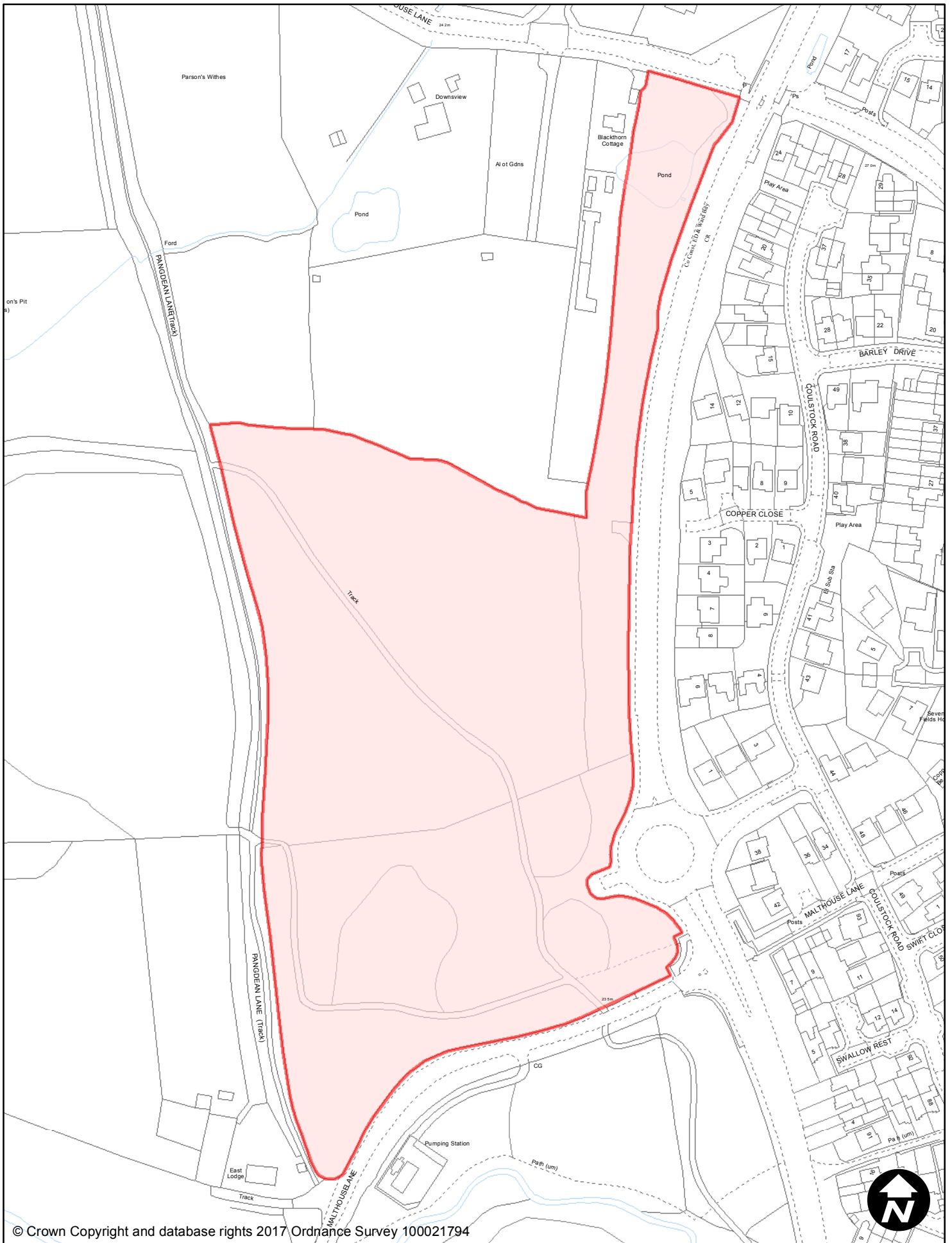
Order Type: Dogs On Lead By Direction

Scale: 1:3,500

Site Name: Malthouse Lane Meadows

Site Reference: PSPO/020/LD

Town / Parish: Hurstpierpoint & Sayers Common



© Crown Copyright and database rights 2017 Ordnance Survey 100021794

PUBLIC SPACE PROTECTION ORDER (SCHEDULE 3)

May 2017

Order Type: Dogs On Lead By Direction

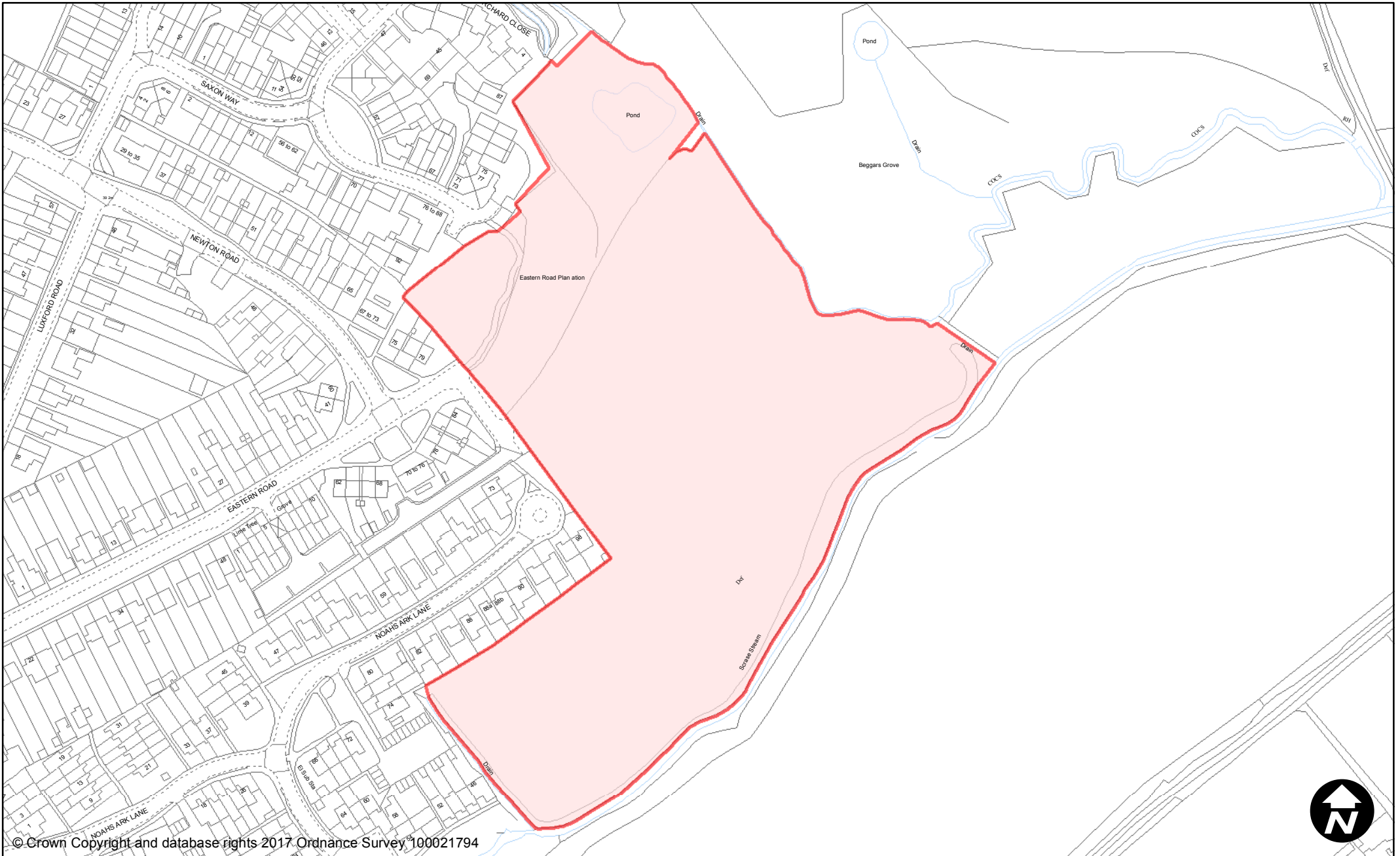
Scale: 1:2,100

Site Name: Pangdean Lane Meadows

Site Reference: PSPO/021/LD

Town / Parish: Hurstpierpoint & Sayers Common





© Crown Copyright and database rights 2017 Ordnance Survey 100021794



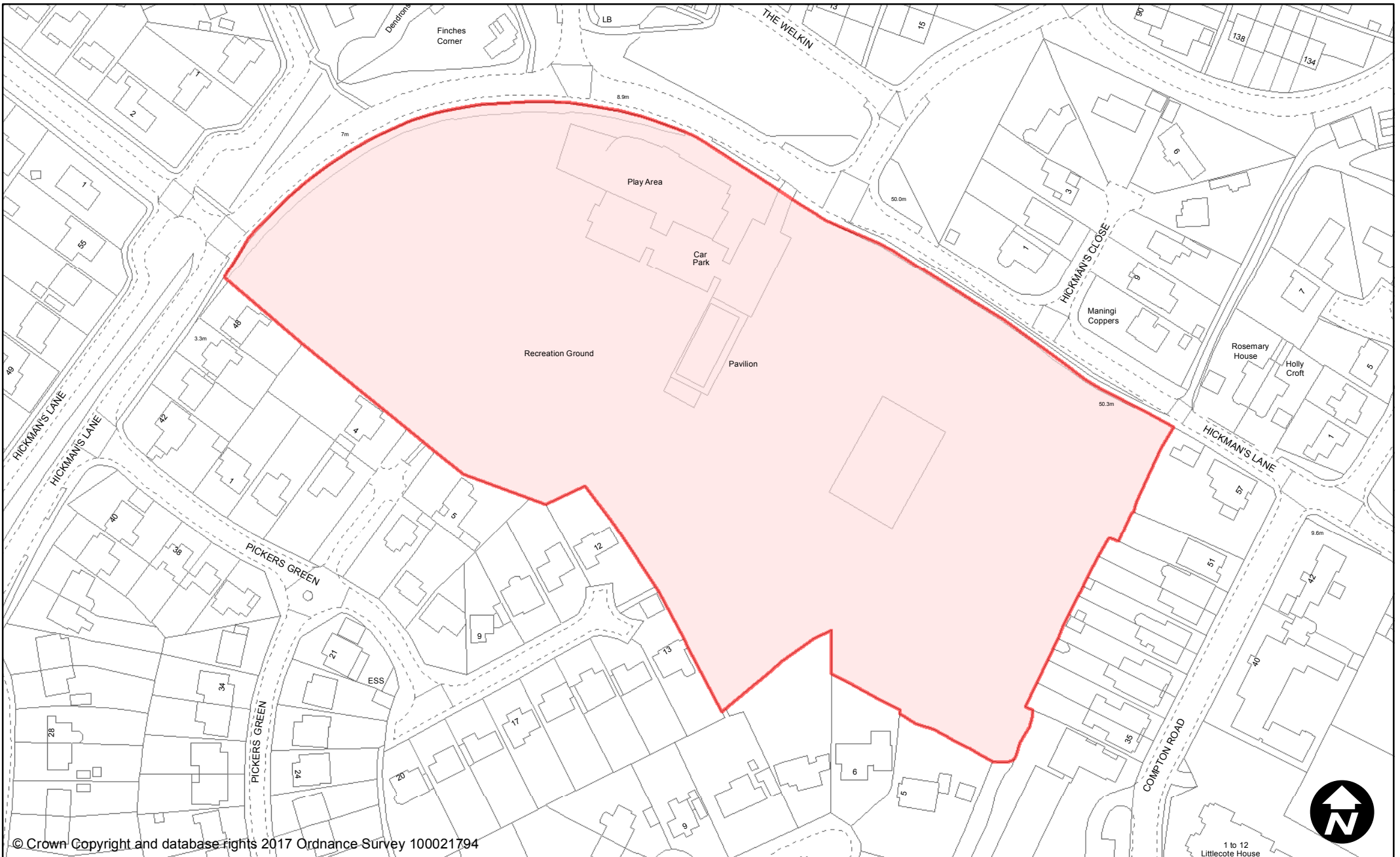
**PUBLIC SPACE
PROTECTION ORDER
(SCHEDULE 3)**

Order Type: Dogs On Lead By Direction
Site Name: Eastern Road Local Nature Reserve
Site Reference: PSPO/032/LD
Town / Parish: Lindfield



May 2017

Scale: 1:2,200



© Crown Copyright and database rights 2017 Ordnance Survey 100021794



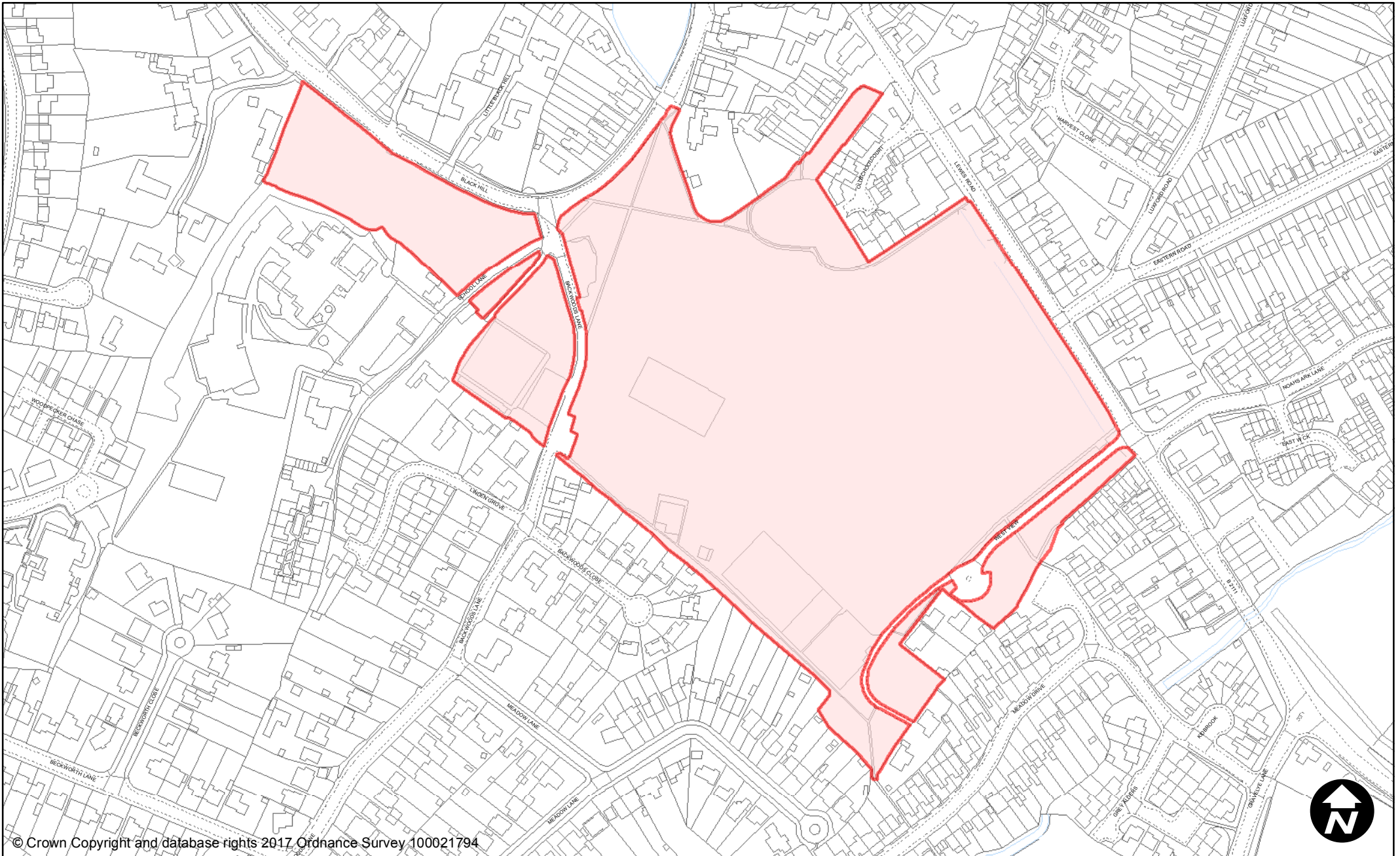
**PUBLIC SPACE
PROTECTION ORDER
(SCHEDULE 3)**

Order Type: Dogs On Lead By Direction
Site Name: Hickmans Lane Recreation Ground
Site Reference: PSPO/305/LD **Town / Parish:** Lindfield



May 2017

Scale: 1:1,600



© Crown Copyright and database rights 2017 Ordnance Survey 100021794



**PUBLIC SPACE
PROTECTION ORDER
(SCHEDULE 3)**

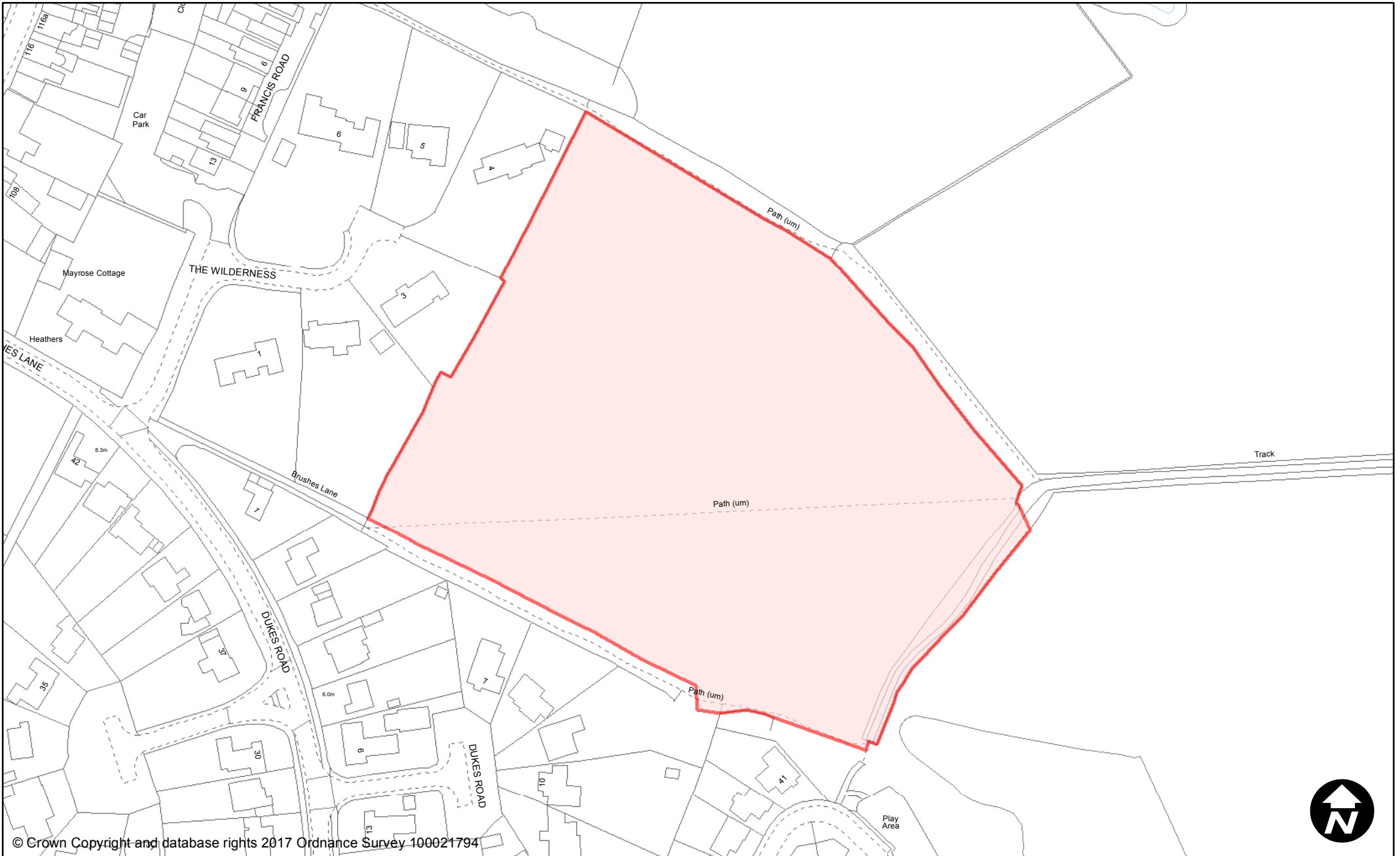
Order Type: Dogs On Lead By Direction
Site Name: Lindfield Common
Site Reference: PSPO/306/LD

Town / Parish: Lindfield



May 2017

Scale: 1:3,000



© Crown Copyright and database rights 2017 Ordnance Survey 100021794



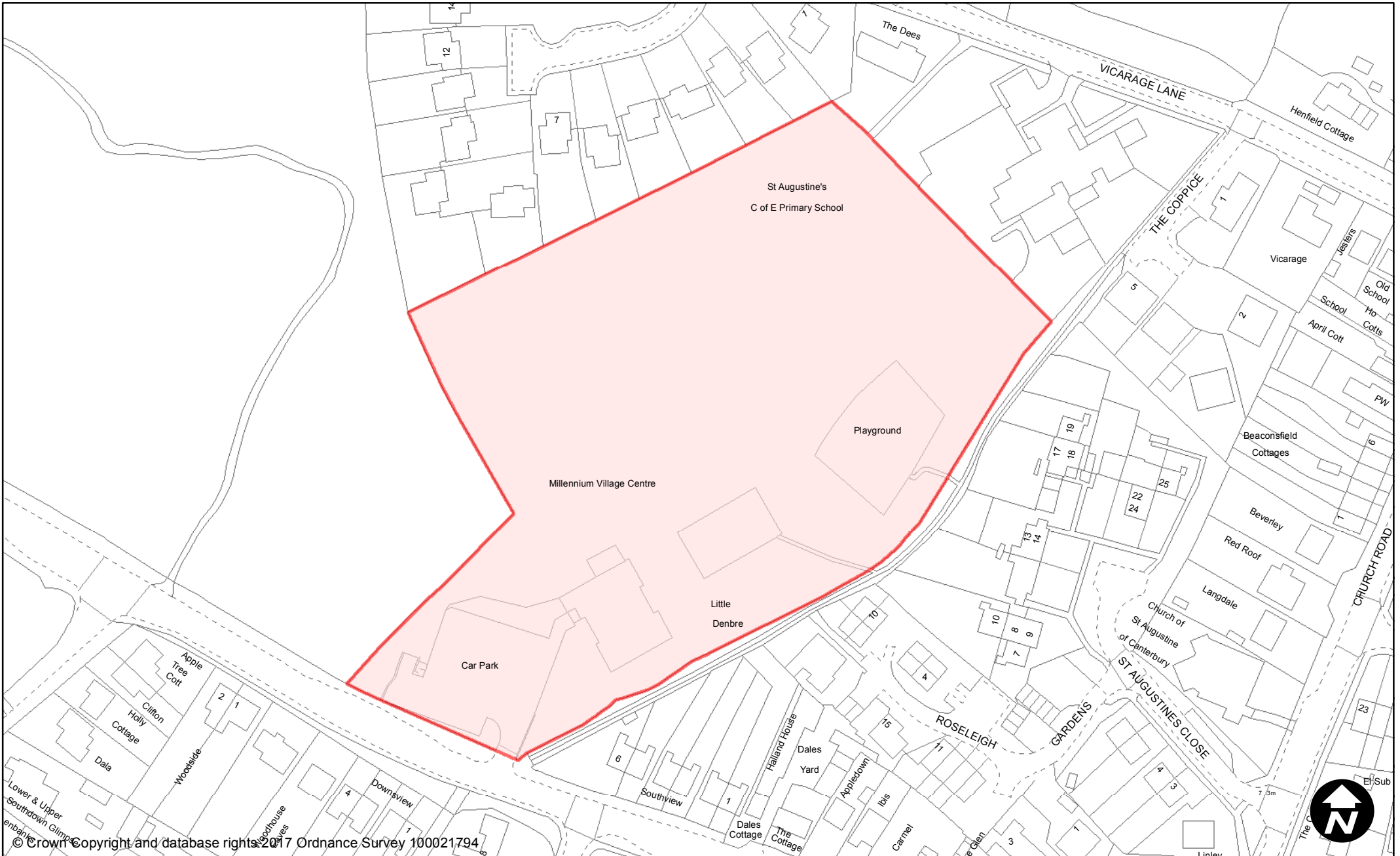
**PUBLIC SPACE
PROTECTION ORDER
(SCHEDULE 3)**

Order Type: Dogs On Lead By Direction
Site Name: Wilderness Field
Site Reference: PSPO/318/LD
Town / Parish: Lindfield



May 2017

Scale: 1:1,600



© Crown Copyright and database rights 2017 Ordnance Survey 100021794



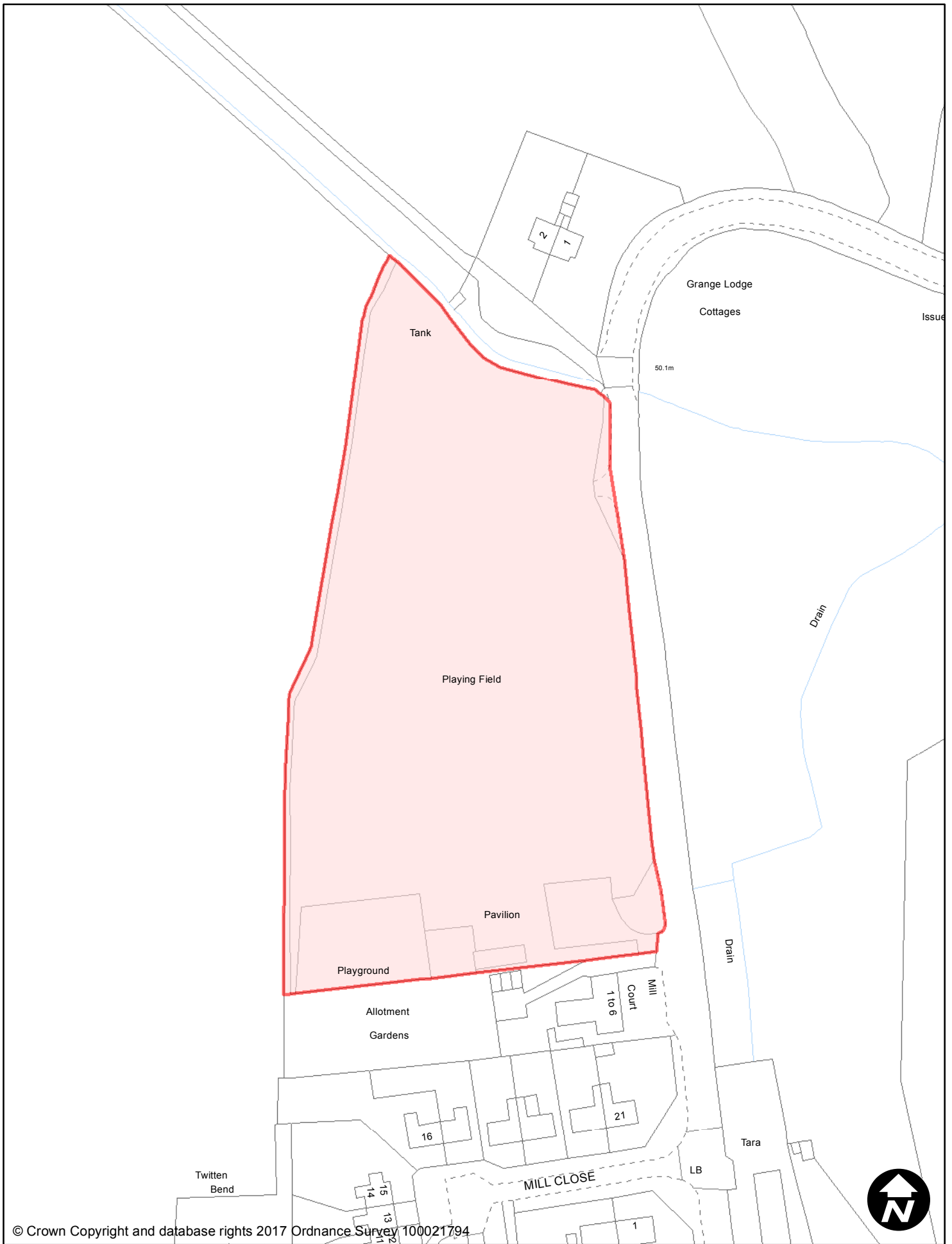
**PUBLIC SPACE
PROTECTION ORDER
(SCHEDULE 3)**

Order Type: Dogs On Lead By Direction
Site Name: Scaynes Hill Recreation Ground
Site Reference: PSPO/307/LD
Town / Parish: Lindfield Rural



May 2017

Scale: 1:1,400



© Crown Copyright and database rights 2017 Ordnance Survey 100021794



PUBLIC SPACE PROTECTION ORDER (SCHEDULE 3)

May 2017

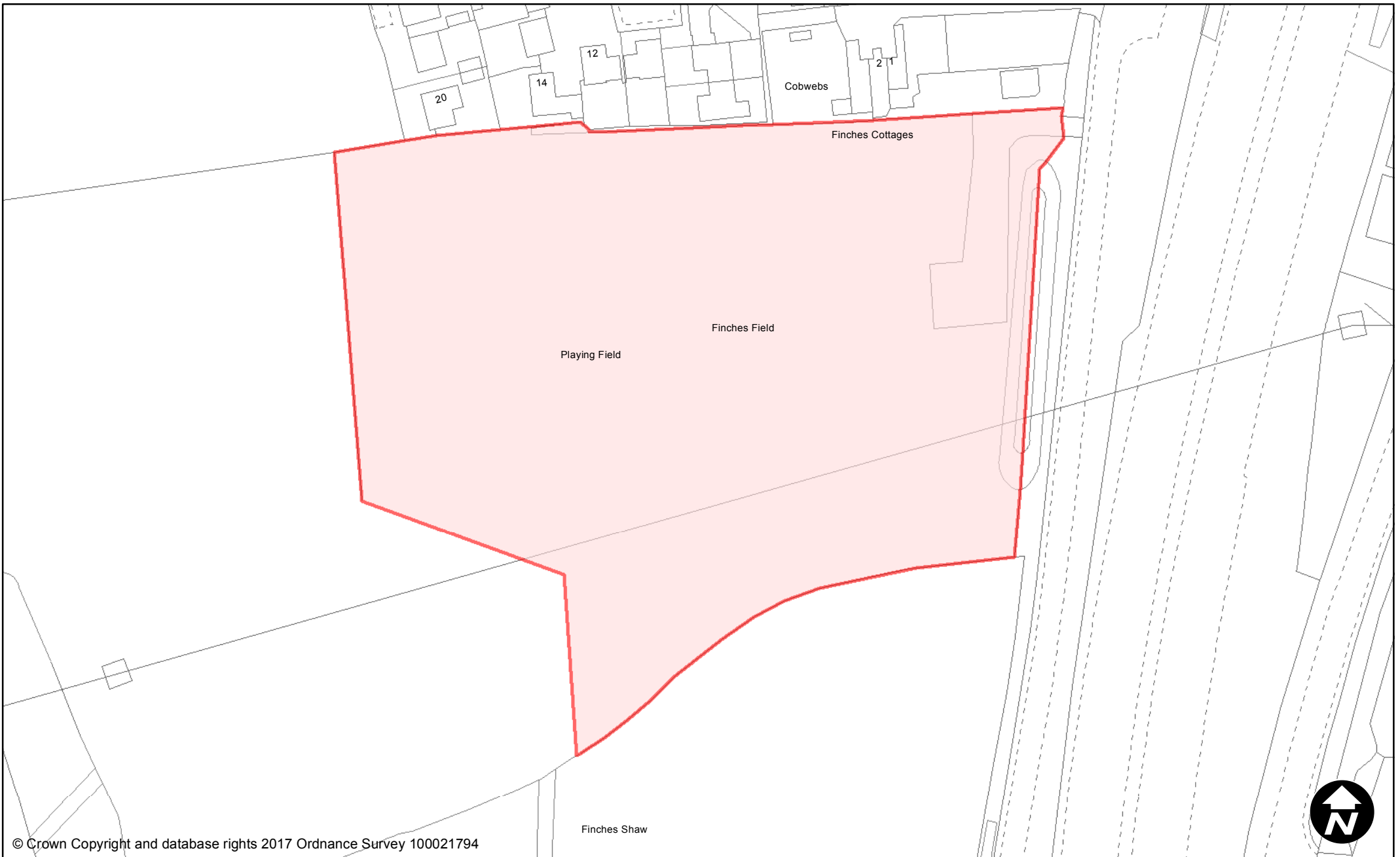
Order Type: Dogs On Lead By Direction

Scale: 1:1,250

Site Name: Poynings Recreation Ground

Site Reference: PSPO/308/LD

Town / Parish: Poynings



© Crown Copyright and database rights 2017 Ordnance Survey 100021794



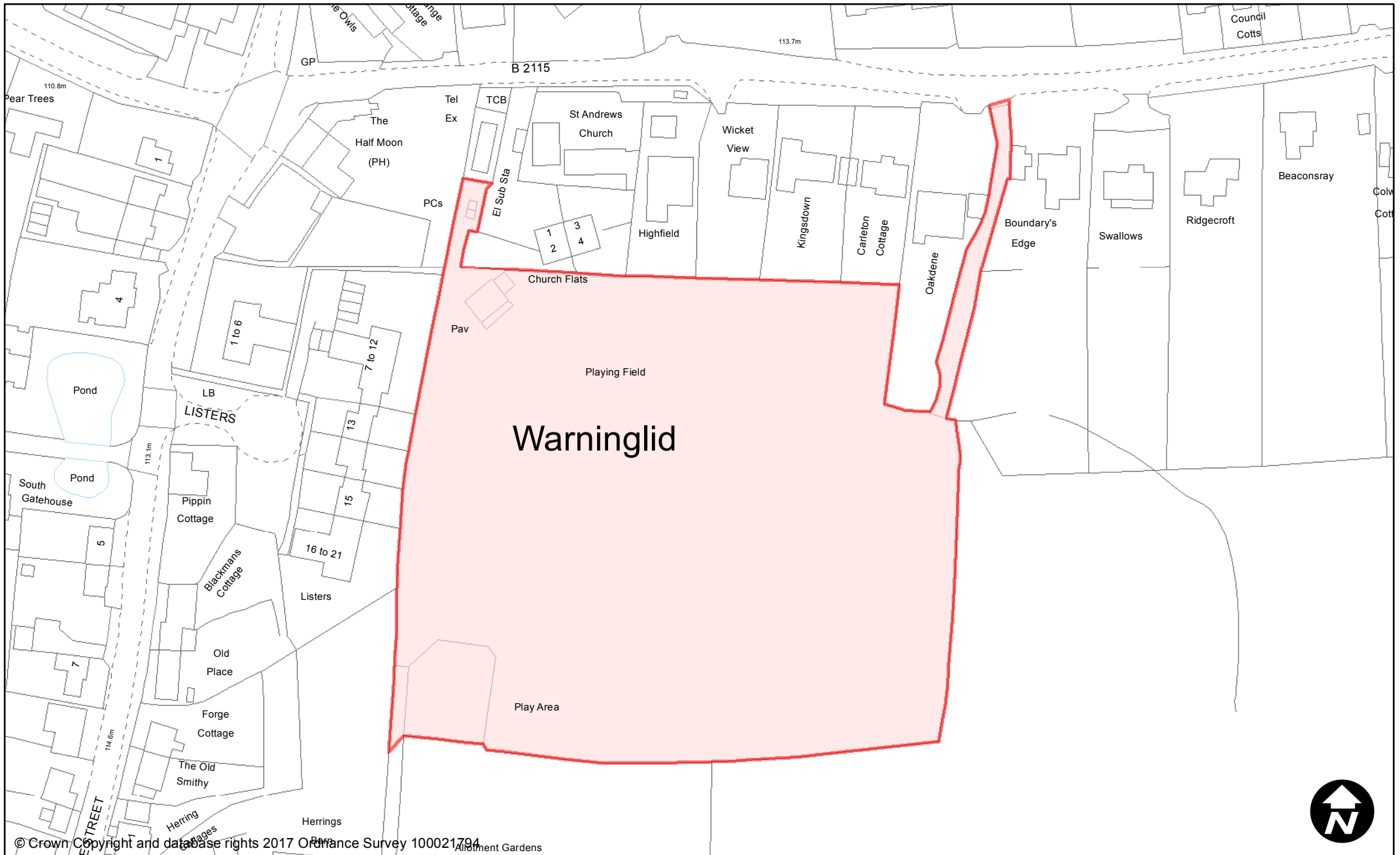
**PUBLIC SPACE
PROTECTION ORDER
(SCHEDULE 3)**

Order Type: Dogs On Lead By Direction
Site Name: Finches Field Recreation Ground
Site Reference: PSPO/309/LD
Town / Parish: Slaugham



May 2017

Scale: 1:1,250



© Crown Copyright and database rights 2017 Ordnance Survey 100021794



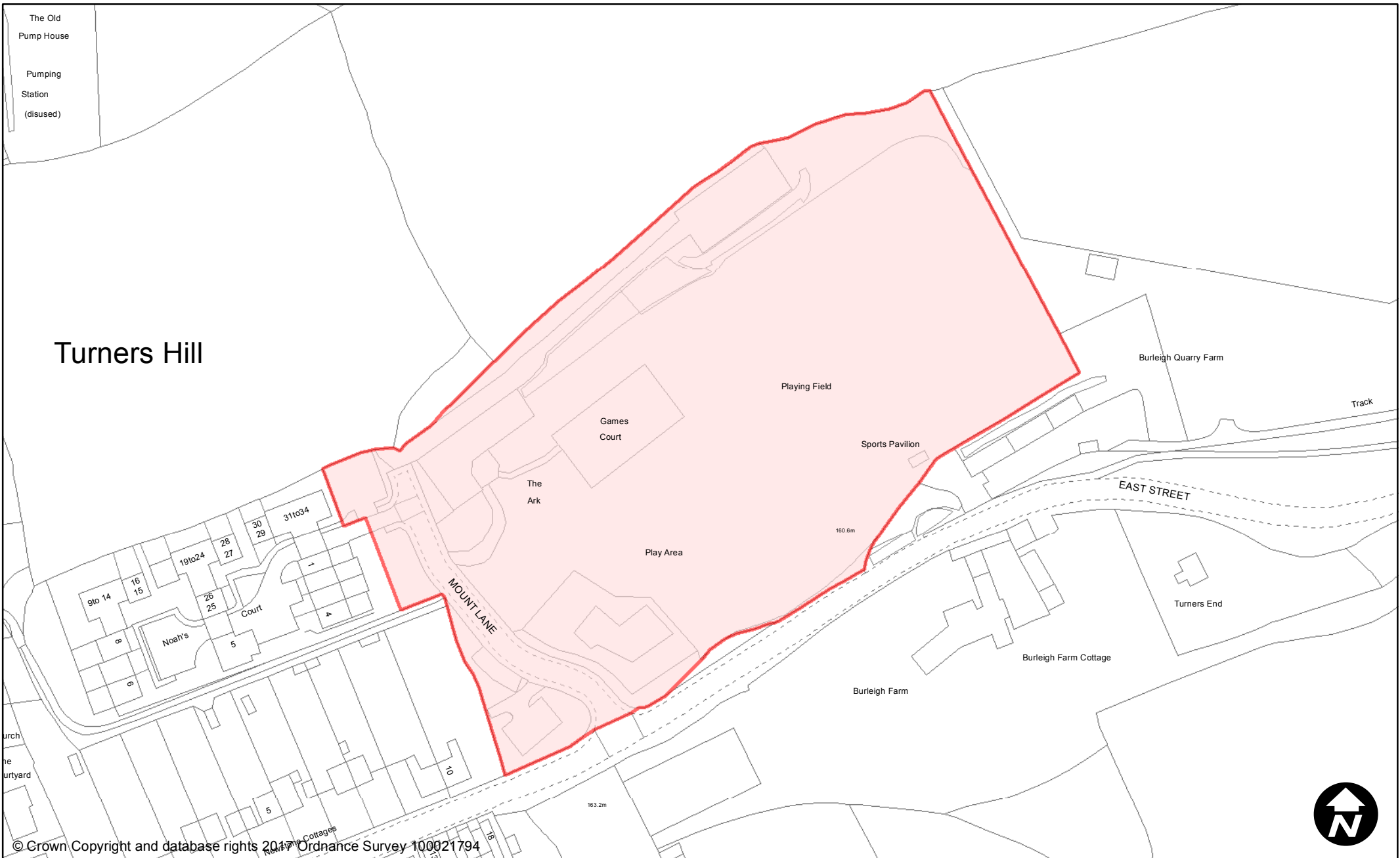
**PUBLIC SPACE
PROTECTION ORDER
(SCHEDULE 3)**

Order Type: Dogs On Lead By Direction
Site Name: Warninglid Recreation Ground
Site Reference: PSPO/310/LD **Town / Parish:** Slaugham



May 2017

Scale: 1:1,250



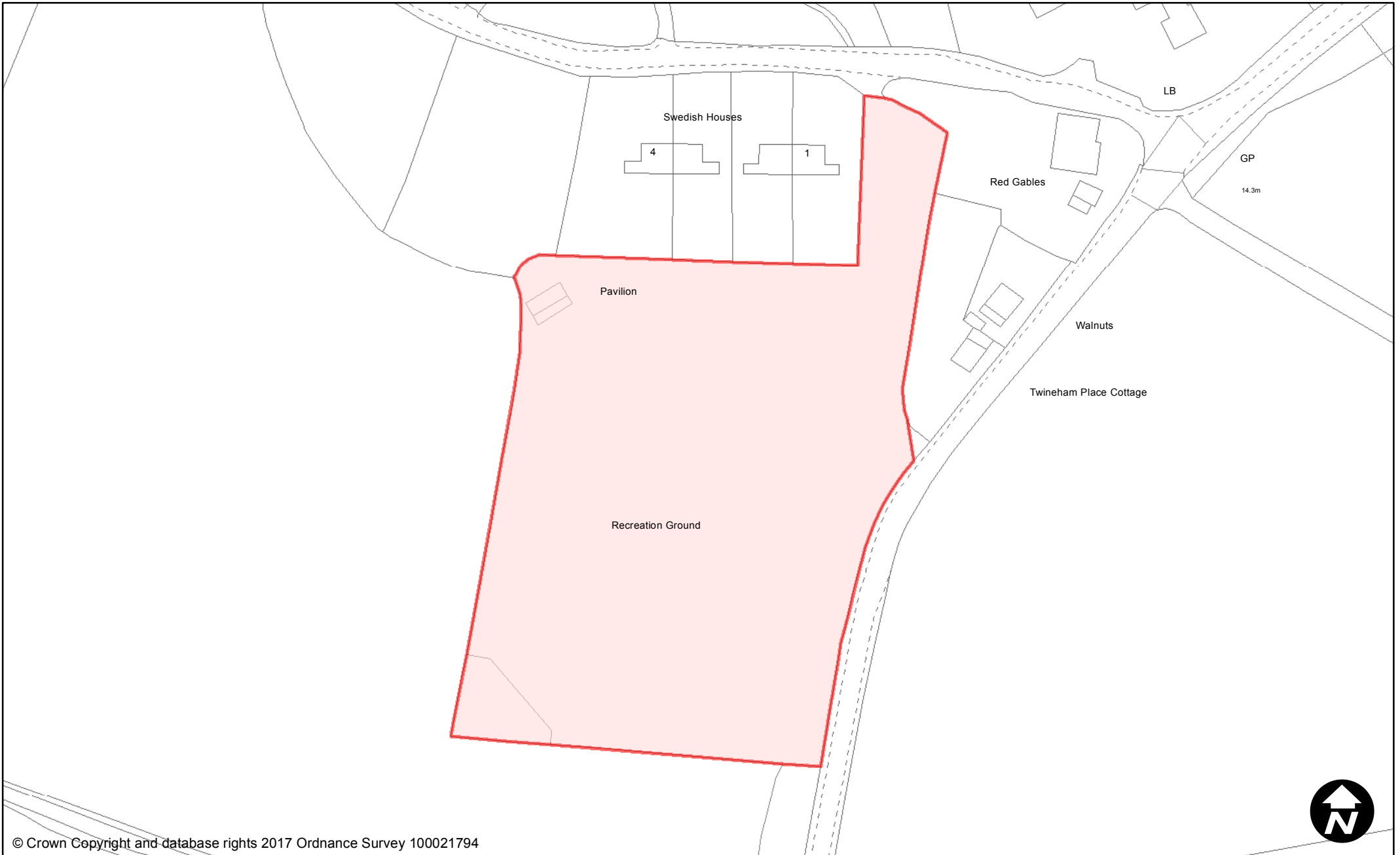
**PUBLIC SPACE
PROTECTION ORDER
(SCHEDULE 3)**

Order Type: Dogs On Lead By Direction
Site Name: Turners Hill Recreation Ground
Site Reference: PSPO/311/LD
Town / Parish: Turners Hill



May 2017

Scale: 1:1,500



© Crown Copyright and database rights 2017 Ordnance Survey 100021794



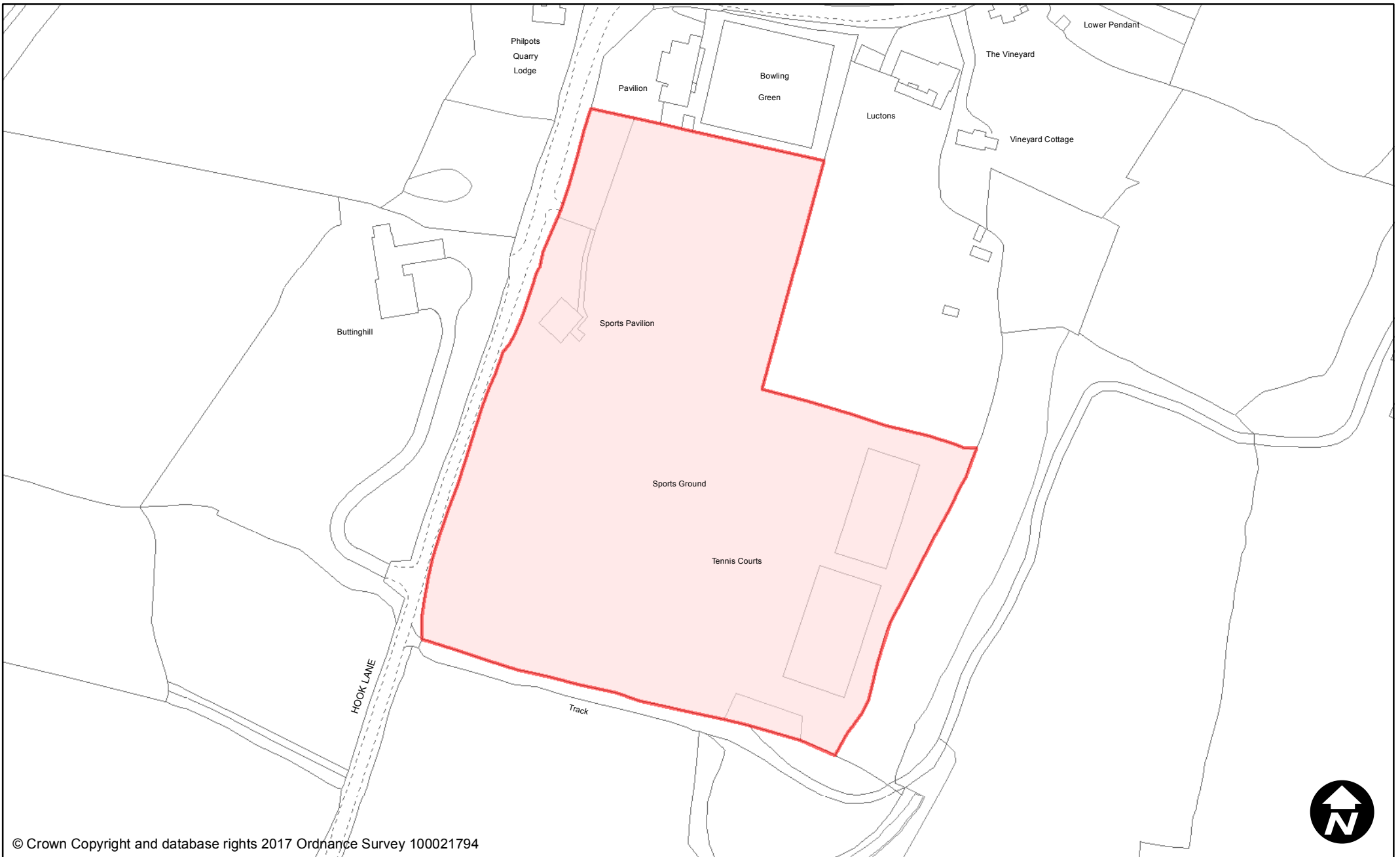
**PUBLIC SPACE
PROTECTION ORDER
(SCHEDULE 3)**

Order Type: Dogs On Lead By Direction
Site Name: Twineham Recreation Ground
Site Reference: PSPO/312/LD **Town / Parish:** Twineham



May 2017

Scale: 1:1,250



© Crown Copyright and database rights 2017 Ordnance Survey 100021794

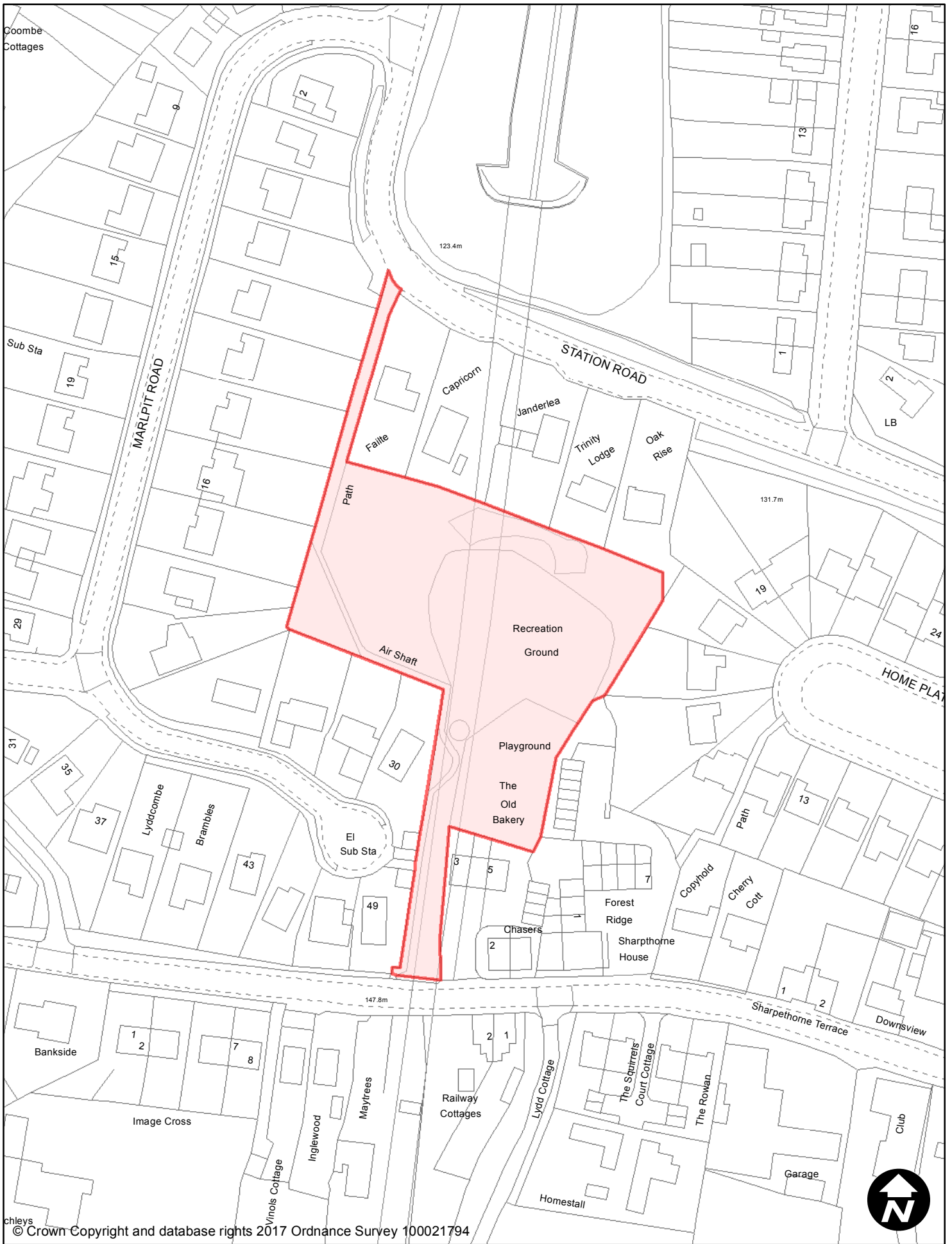


**PUBLIC SPACE
PROTECTION ORDER
(SCHEDULE 3)**

Order Type: Dogs On Lead By Direction
Site Name: Hook Lane Recreation Ground
Site Reference: PSPO/313/LD **Town / Parish:** West Hoathly

May 2017

Scale: 1:1,600



© Crown Copyright and database rights 2017 Ordnance Survey 100021794

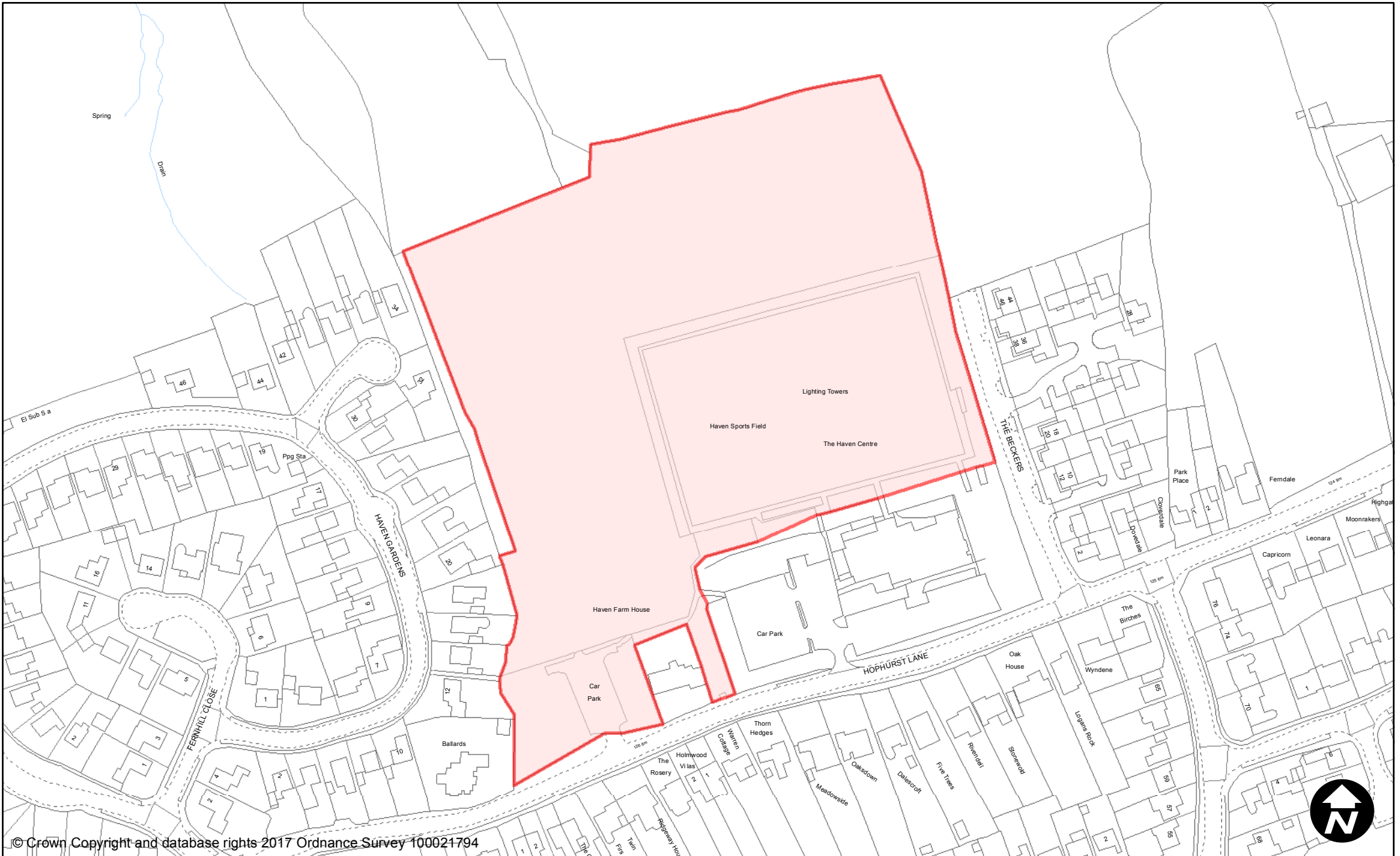
PUBLIC SPACE PROTECTION ORDER (SCHEDULE 3)

May 2017



Order Type: Dogs On Lead By Direction
Site Name: Sharpthorne Recreation Ground
Site Reference: PSPO/274/LD **Town / Parish:** West Hoathly

Scale: 1:1,250



© Crown Copyright and database rights 2017 Ordnance Survey 100021794



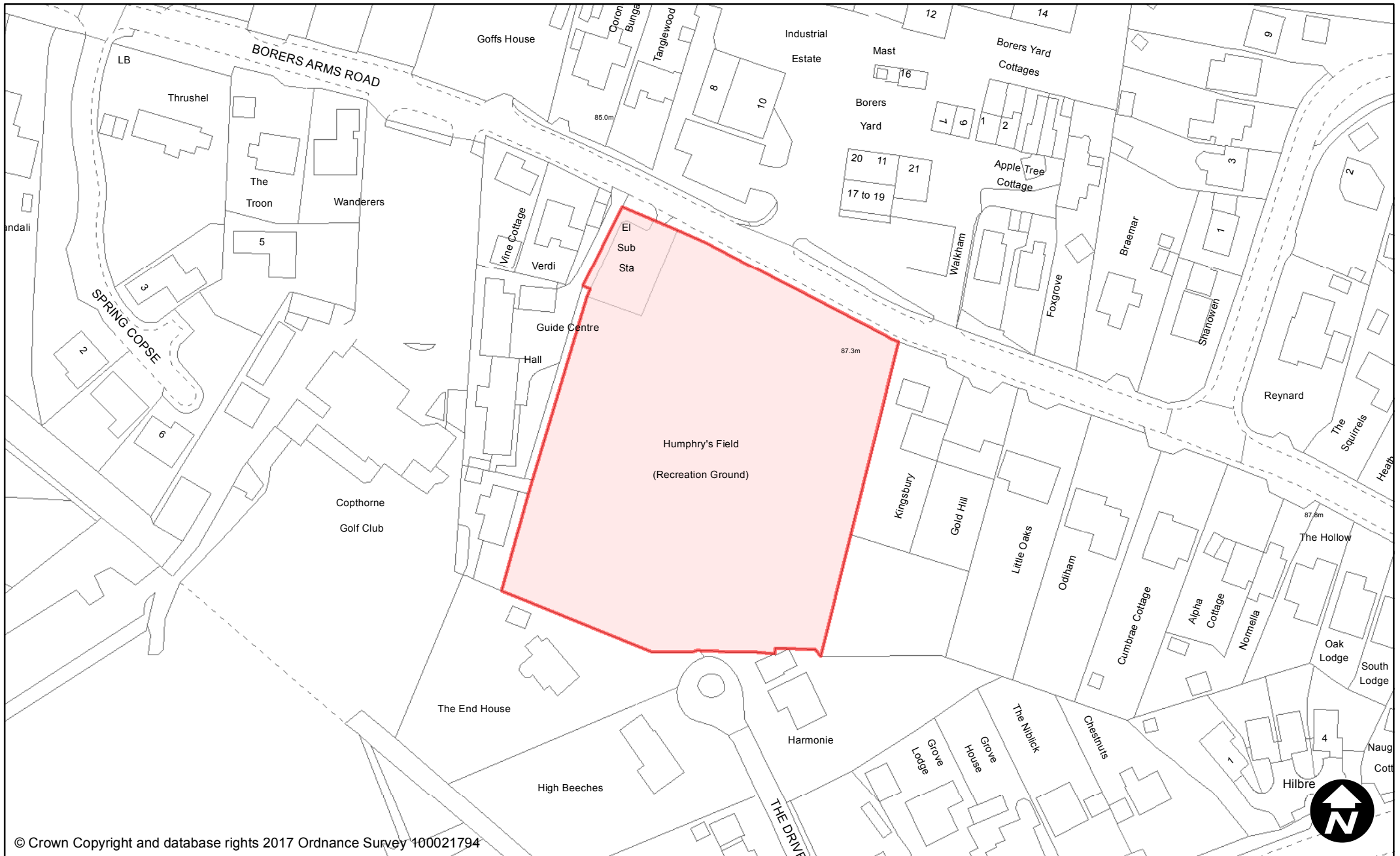
**PUBLIC SPACE
PROTECTION ORDER
(SCHEDULE 3)**

Order Type: Dogs On Lead By Direction
Site Name: Haven Sports Field
Site Reference: PSPO/315/LD

Town / Parish: Worth

May 2017

Scale: 1:2,000



© Crown Copyright and database rights 2017 Ordnance Survey 100021794



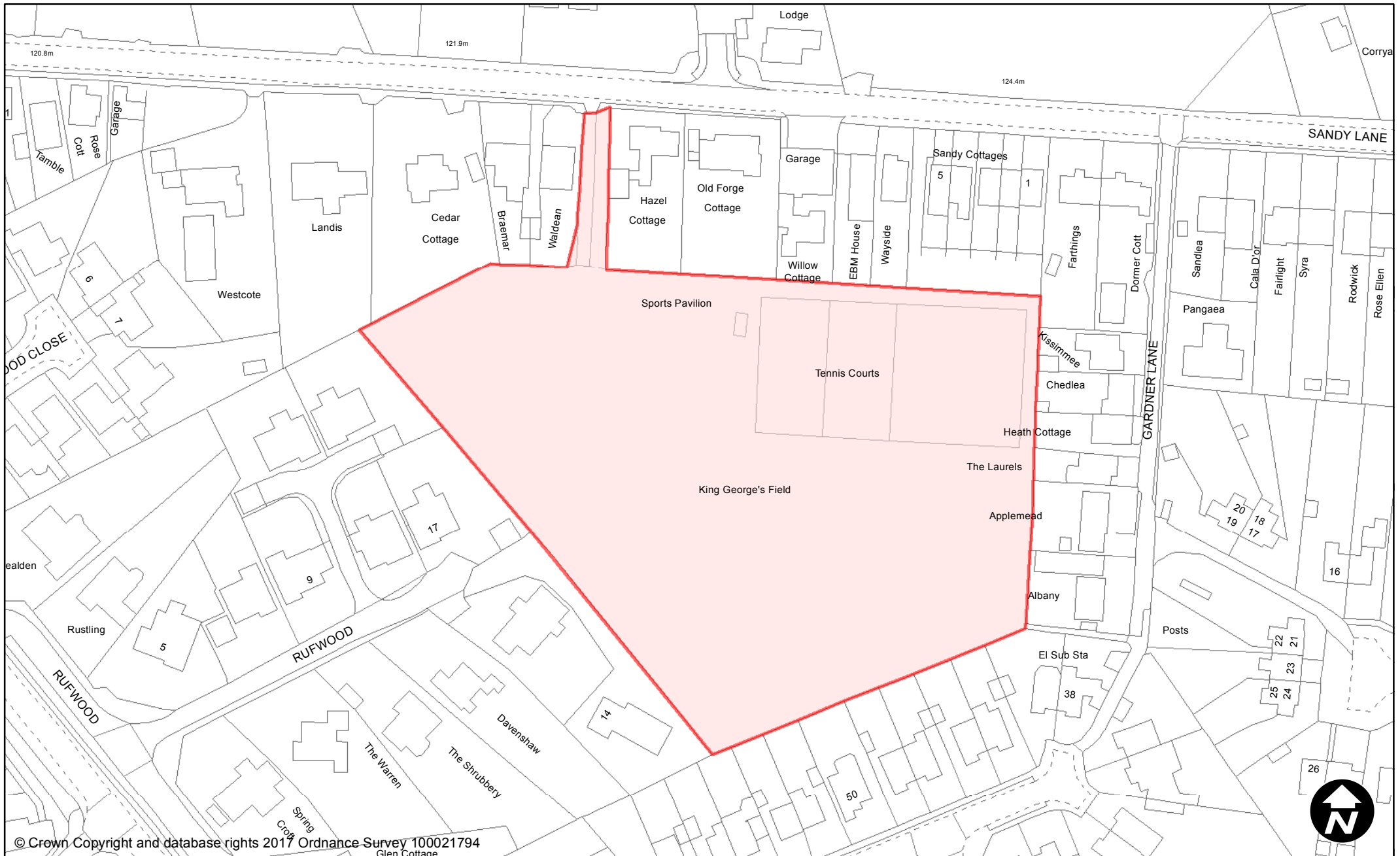
**PUBLIC SPACE
PROTECTION ORDER
(SCHEDULE 3)**

Order Type: Dogs On Lead By Direction
Site Name: Humphrey's Field
Site Reference: PSPO/314/LD

Town / Parish: Worth

May 2017

Scale: 1:1,250



© Crown Copyright and database rights 2017 Ordnance Survey 100021794
 Glen Cottage



**PUBLIC SPACE
 PROTECTION ORDER
 (SCHEDULE 3)**

Order Type: Dogs On Lead By Direction

Site Name: King George V Field

Site Reference: PSPO/316/LD

Town / Parish: Worth

May 2017

Scale: 1:1,250



© Crown Copyright and database rights 2017 Ordnance Survey 100021794



PUBLIC SPACE PROTECTION ORDER (SCHEDULE 3)

May 2017

Order Type: Dogs On Lead By Direction

Scale: 1:1,250

Site Name: Westway Woodland

Site Reference: PSPO/033/LD

Town / Parish: Worth