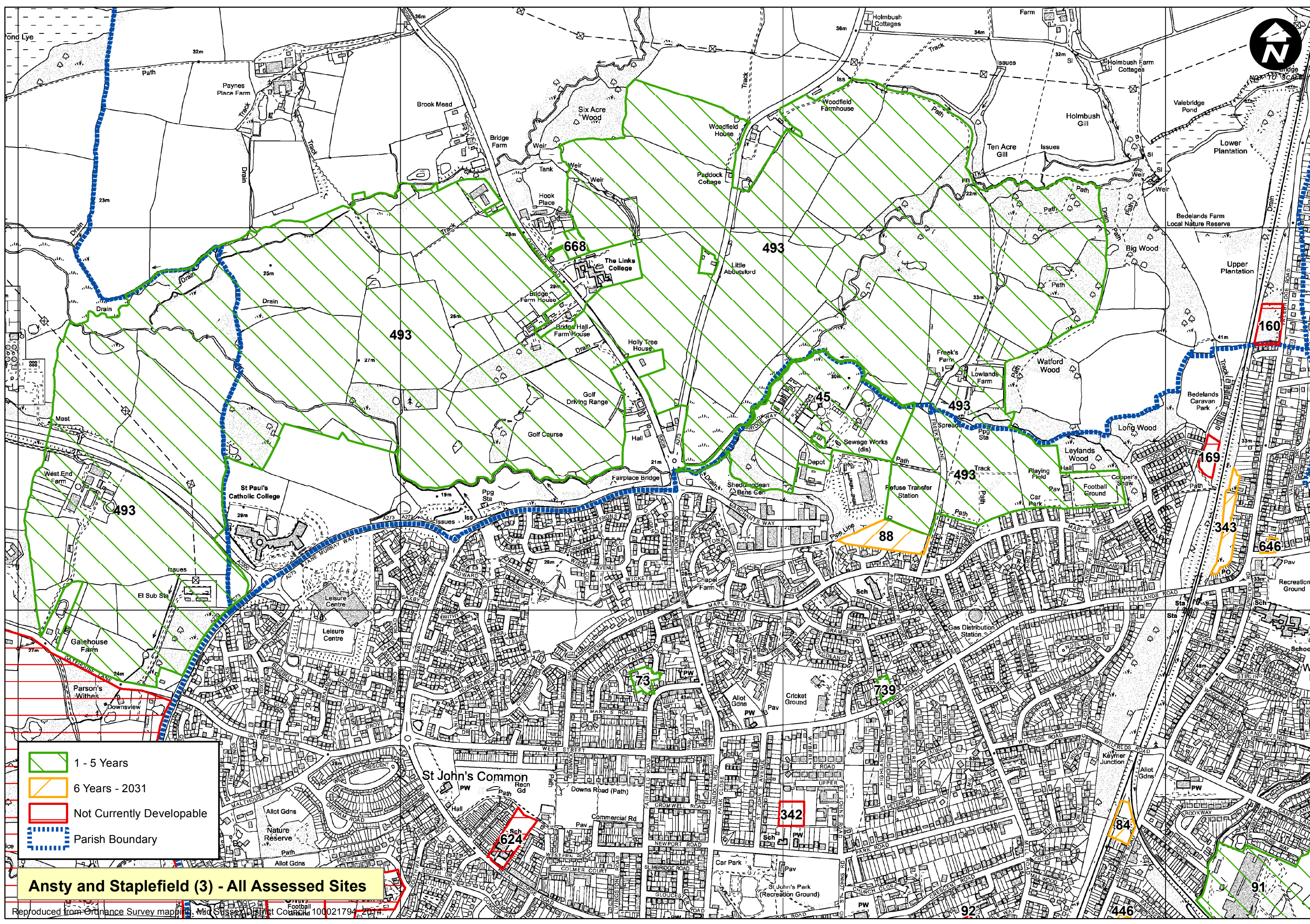


89  
 NOT 420  
 179 plans  
 177  
 176  
 567  
 695

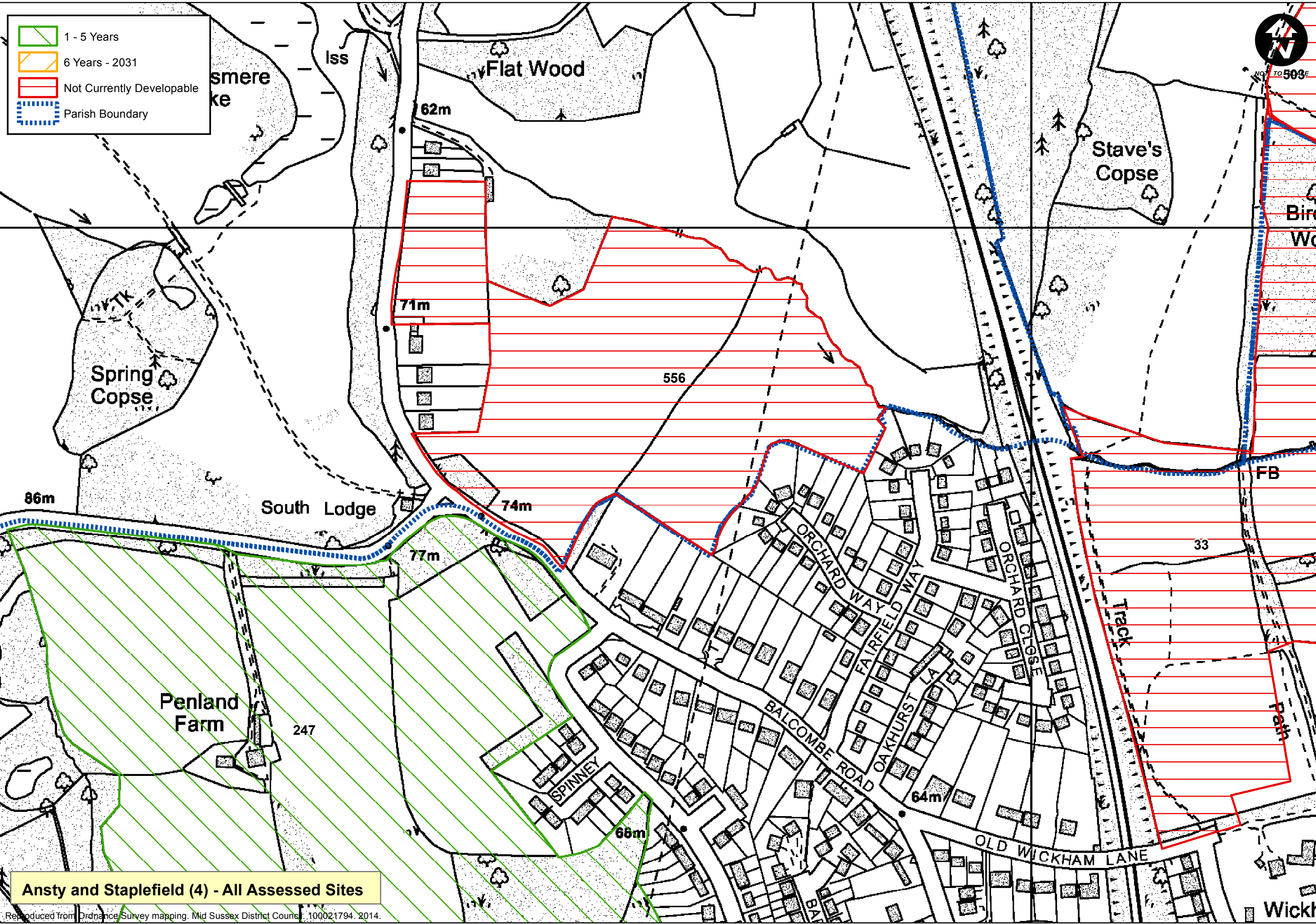
- 1 - 5 Years
- 6 Years - 2031
- Not Currently Developable
- Parish Boundary

**Ansty and Staplefield (2) - All Assessed Sites**



-  1 - 5 Years
-  6 Years - 2031
-  Not Currently Developable
-  Parish Boundary

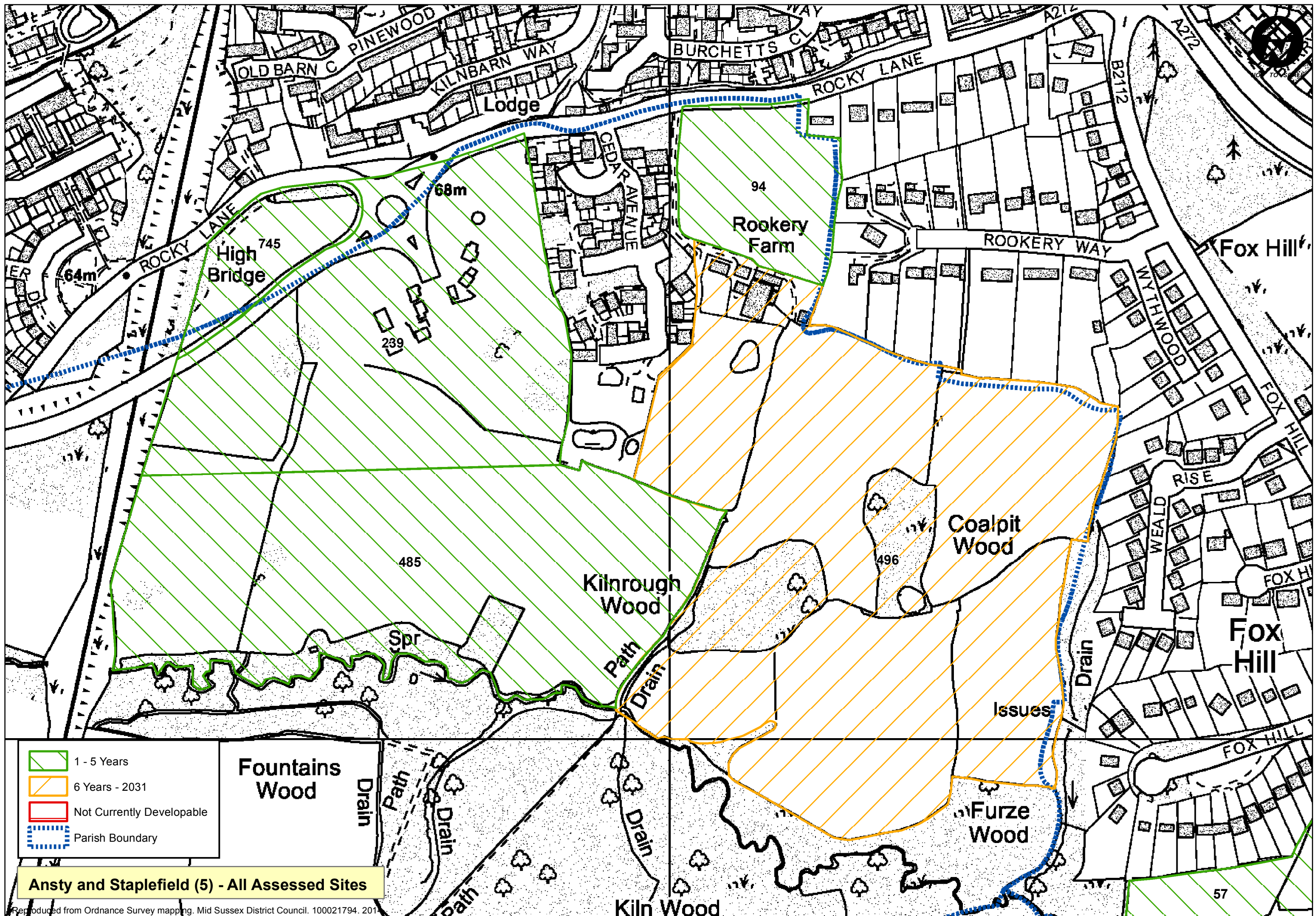
**Ansty and Staplefield (3) - All Assessed Sites**



- 1 - 5 Years
- 6 Years - 2031
- Not Currently Developable
- Parish Boundary

**Ansty and Staplefield (4) - All Assessed Sites**

Reproduced from Ordnance Survey mapping. Mid Sussex District Council. 100021794. 2014.



- 1 - 5 Years
- 6 Years - 2031
- Not Currently Developable
- Parish Boundary

**Fountains Wood**

Drain  
Path  
Drain  
Path

Kilnrough Wood

Rookery Farm

Coalpit Wood

Issues

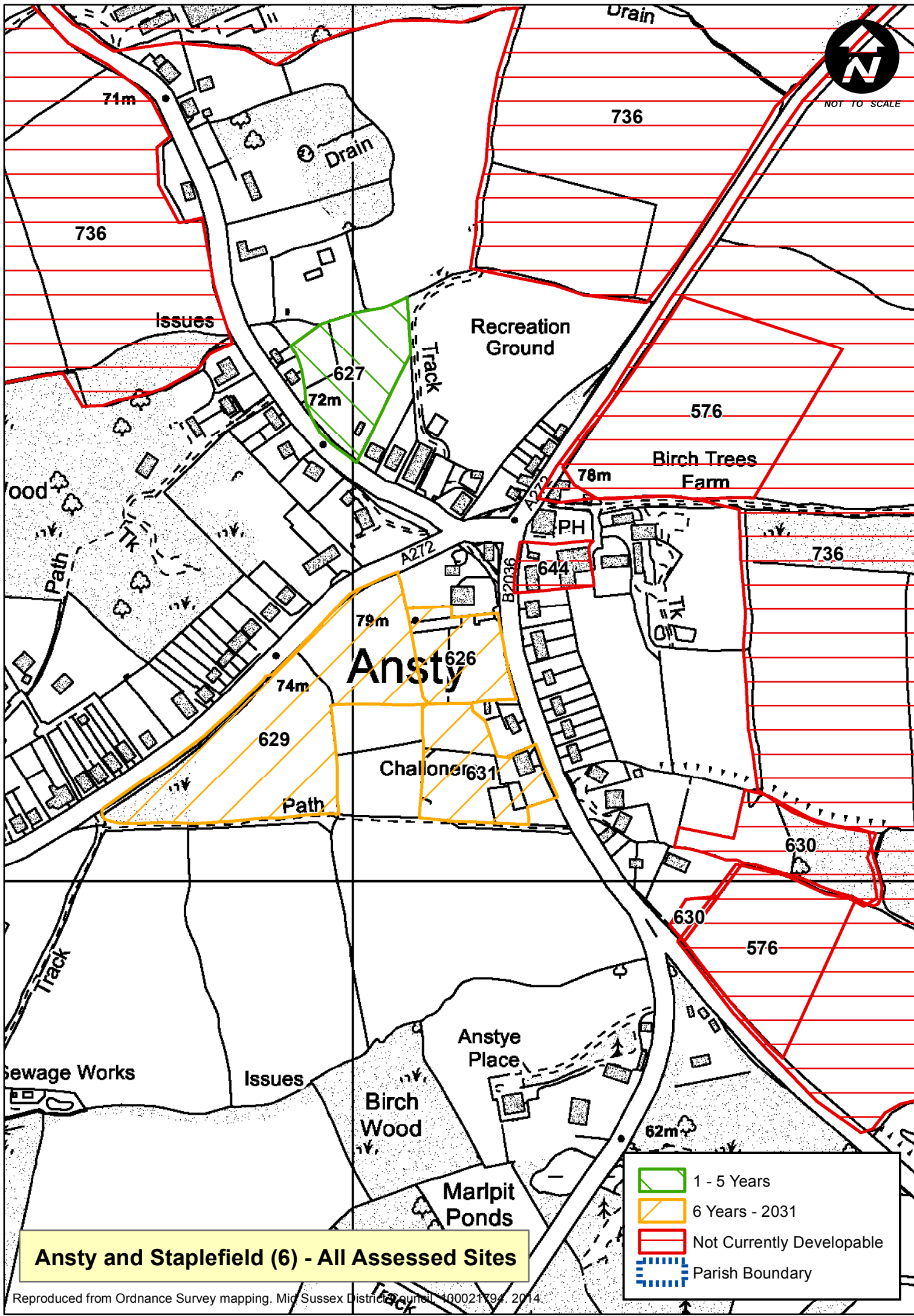
Furze Wood

Fox Hill

**Ansty and Staplefield (5) - All Assessed Sites**



NOT TO SCALE



**Ansty and Staplefield (6) - All Assessed Sites**

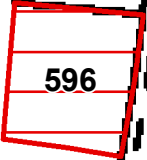
- ▭ 1 - 5 Years
- ▭ 6 Years - 2031
- ▭ Not Currently Developable
- ▭ Parish Boundary



NOT TO SCALE

Sta

Spr



596

Staplefield Grange

St Mark's  
C of E  
Primary  
School

PW

Vic

BRAN





Cricket  
Ground

Staplefield  
Common

68m

73m

Ansty and Staplefield (7) - All Assessed Sites

	1 - 5 Years
	6 Years - 2031
	Not Currently Developable
	Parish Boundary

Staplefield