







-  District Boundary
 -  Neighbourhood Plan Areas
 -  Parish Boundary
 -  FloodZones
 -  Protection and Enhancement of Countryside
- DISTRICT PLAN POLICY NUMBERS**

 **Map 20:**
Twineham
 1:13,000 March 2018

© Crown Copyright and database rights 2018 Ordnance Survey 100021794