









**Inset 6a:**  
**Bolney**  
 1:6,000  
 March 2018

- |  |   |  |
|--|---|--|
|  High Weald AONB    |  Protection and Enhancement of Countryside     |  Built up Area Boundary |
|  Conservation Area  |  Rural Exception Site with Planning Permission |  |
|  Housing Allocation |  Local Green Spaces                            |  |
|  Car Parking        |  Extension to Batchelors Field                 | <b>DISTRICT PLAN POLICY NUMBERS</b>  |
|  |   | <b>NEIGHBOURHOOD PLAN POLICY NUMBERS</b>   |