







Inset 2a:
Ansty
 March 2018

MID SUSSEX DISTRICT COUNCIL
 1:5,000

- | | |
|---|--|
|  Built up Area Boundary |  Housing Allocations |
|  High Weald AONB and AS3 |  Ansty Recreation Ground Extension |
|  Protection and Enhancement of Countryside |  Ansty Village Centre and Recreation Ground |
| DISTRICT PLAN POLICY NUMBERS | |
| NEIGHBOURHOOD PLAN POLICY NUMBERS | |

© Crown Copyright and database rights 2018 Ordnance Survey 100021794