
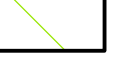









| | | |
|---|---|---|
|  District Boundary |  South Downs National Park |  Built up Area Boundary |
|  Neighbourhood Plan Areas |  Conservation Area |  Proposed Employment Sites |
|  Parish Boundary |  Protection and Enhancement of Countryside | |
|  FloodZones | | |

NEIGHBOURHOOD PLAN POLICY NUMBERS **DISTRICT PLAN POLICY NUMBERS**