


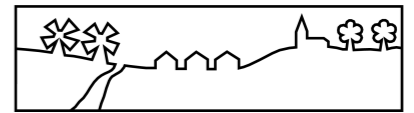
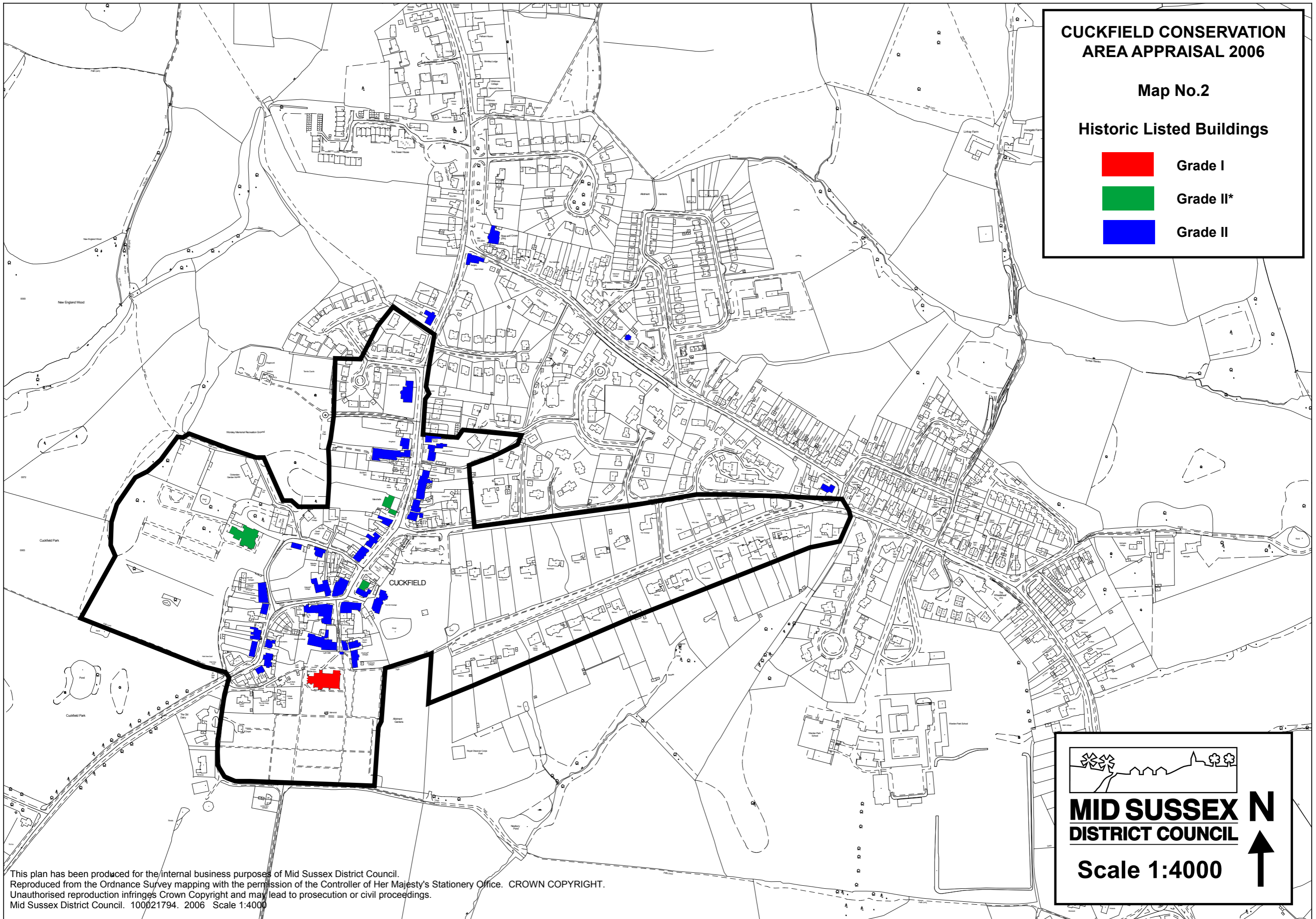


**CUCKFIELD CONSERVATION  
AREA APPRAISAL 2006**

**Map No.2**

**Historic Listed Buildings**

-  Grade I
-  Grade II\*
-  Grade II



**MID SUSSEX  
DISTRICT COUNCIL**

**Scale 1:4000**



This plan has been produced for the internal business purposes of Mid Sussex District Council.  
Reproduced from the Ordnance Survey mapping with the permission of the Controller of Her Majesty's Stationery Office. CROWN COPYRIGHT.  
Unauthorised reproduction infringes Crown Copyright and may lead to prosecution or civil proceedings.  
Mid Sussex District Council. 100021794. 2006 Scale 1:4000