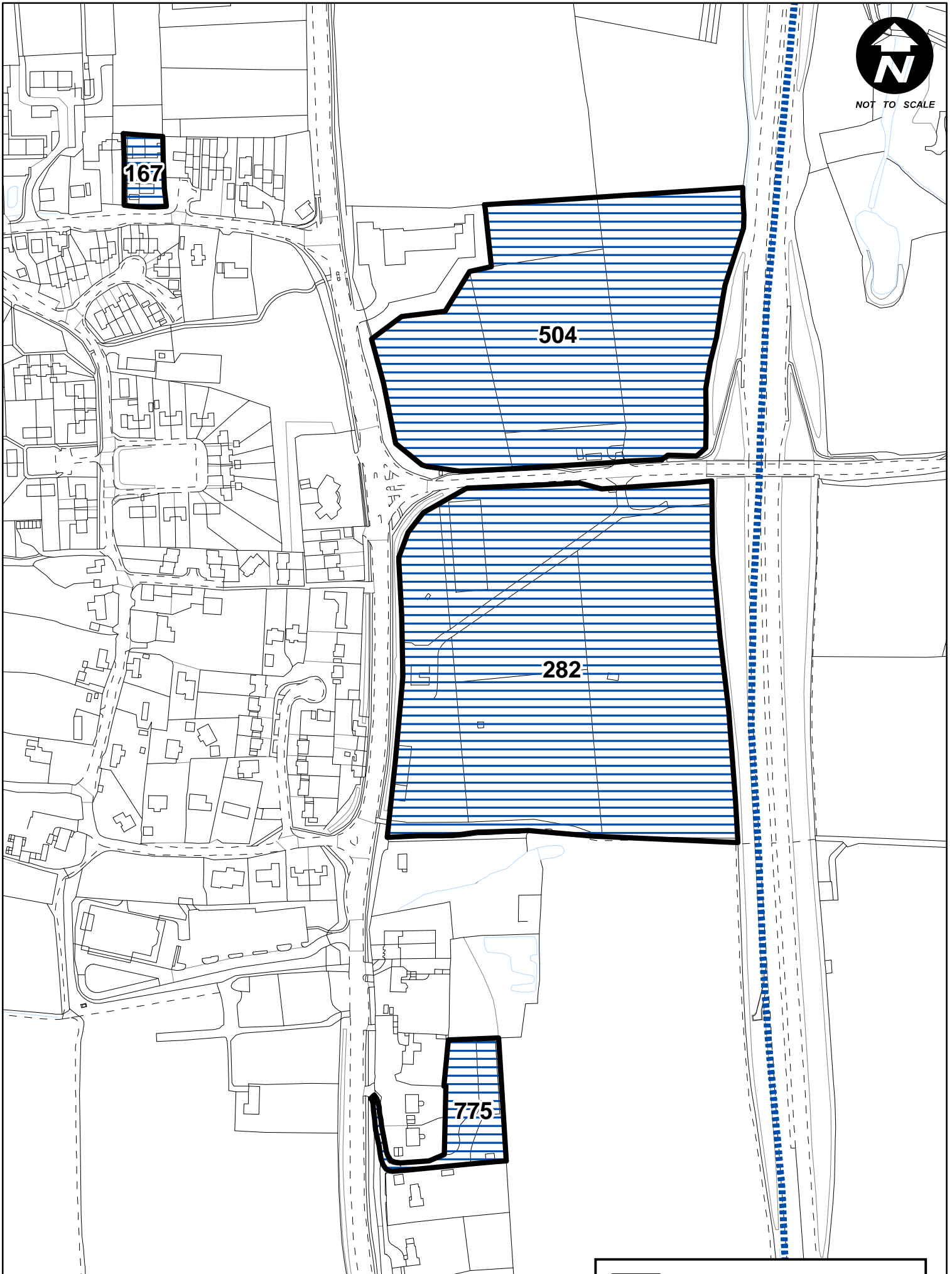






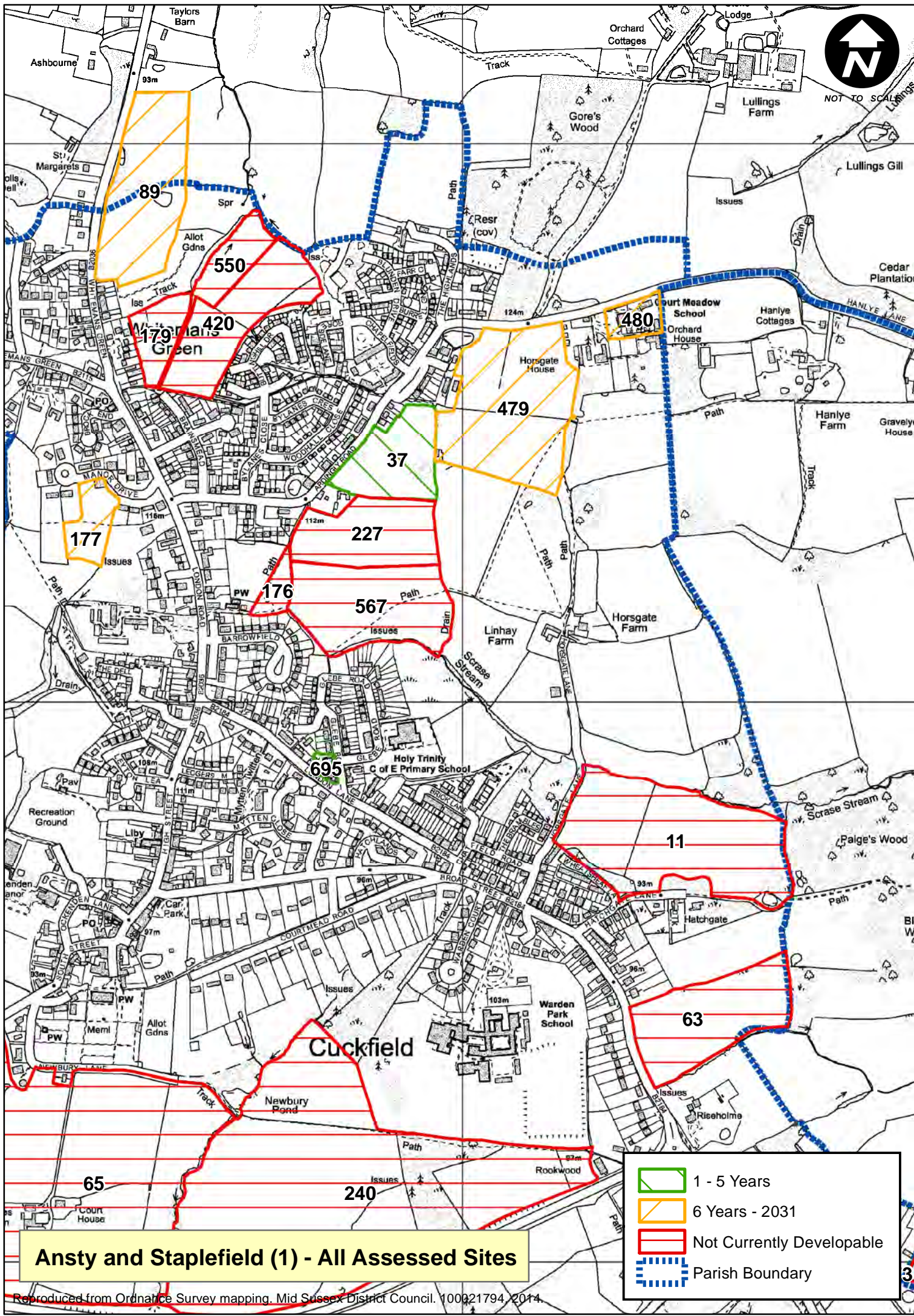
NOT TO SCALE



### Albourne - Sites Excluded from Assessment

-  Sites excluded from assessment
-  Parish Boundary



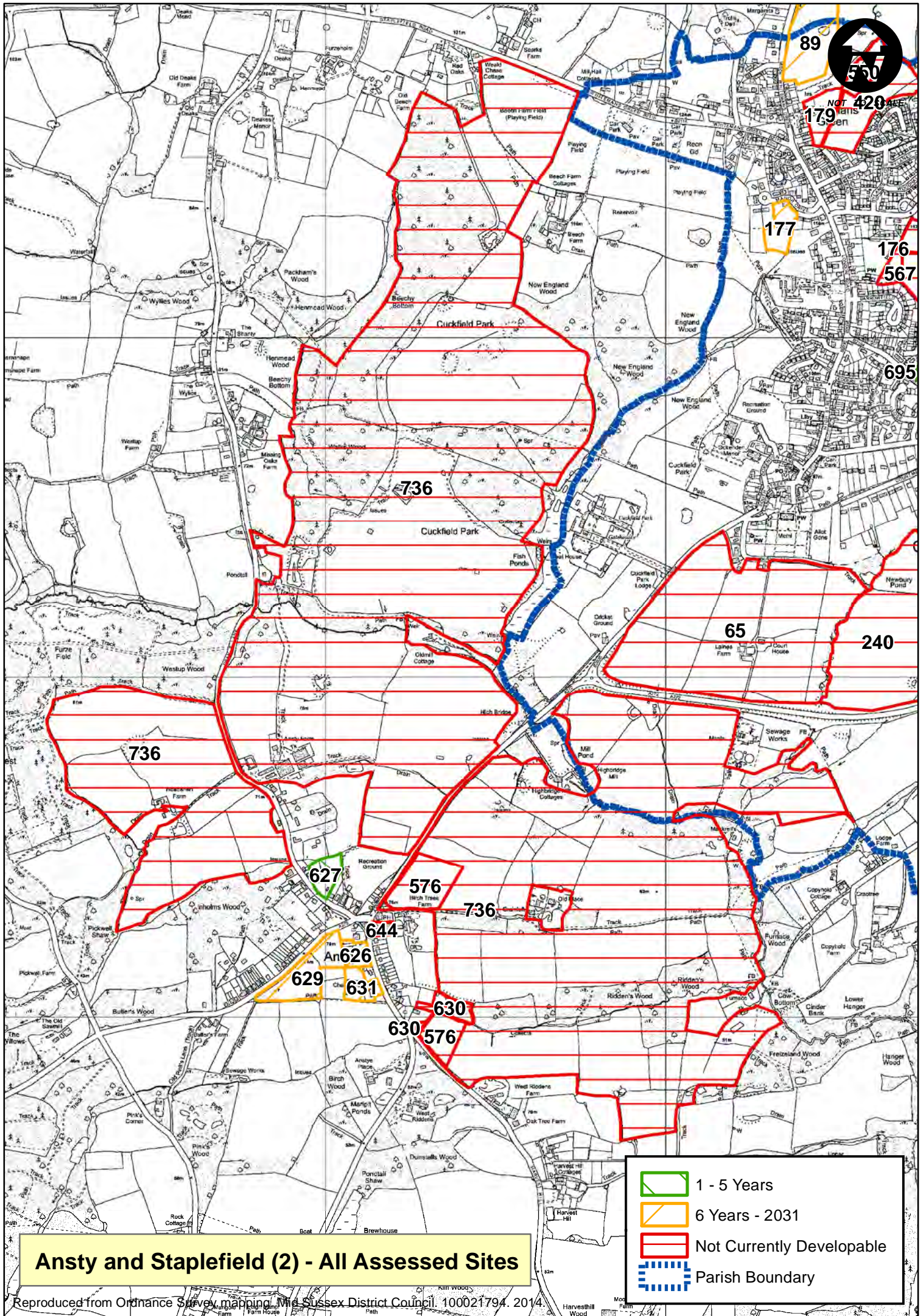


NOT TO SCALE

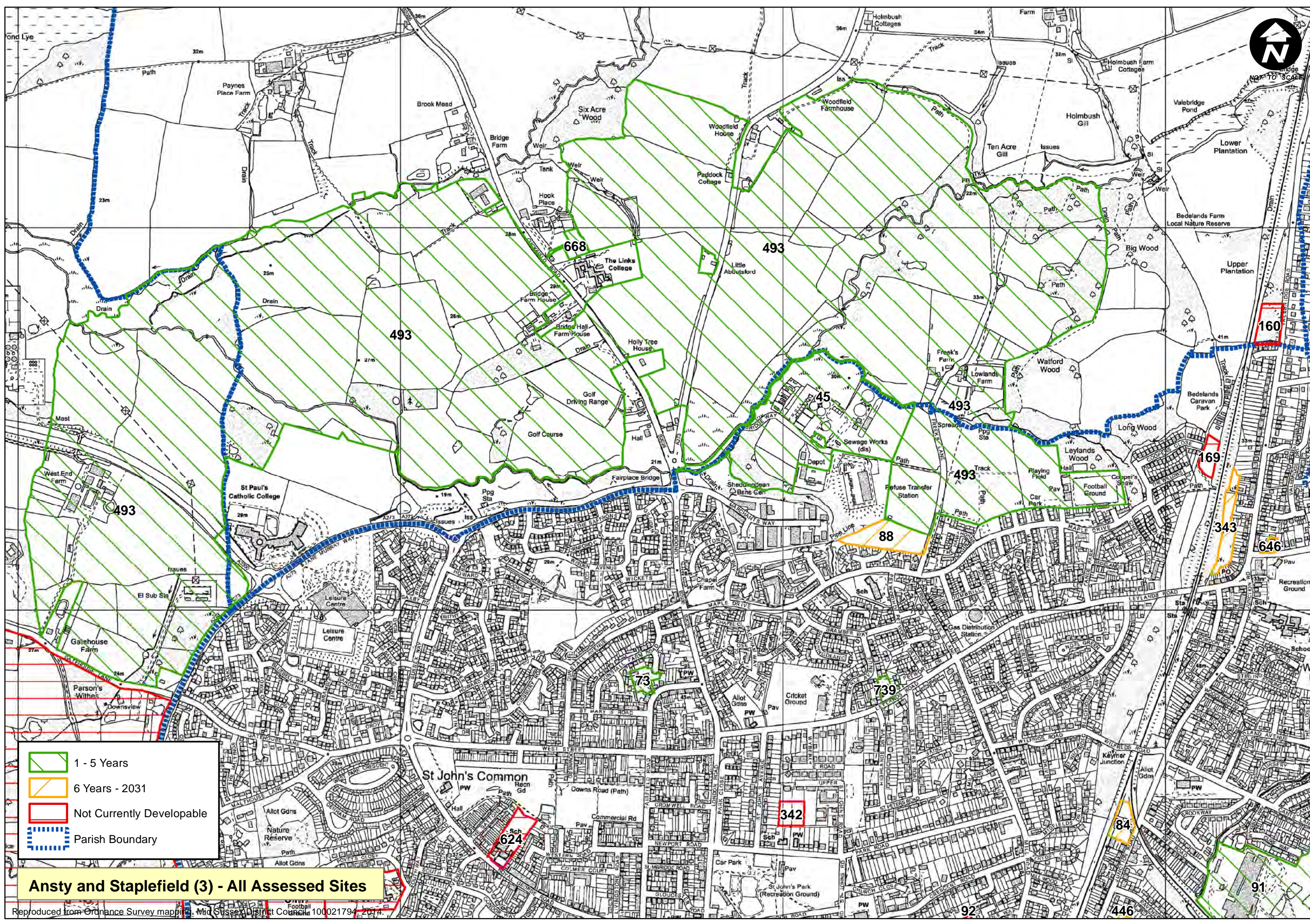
**Ansty and Staplefield (1) - All Assessed Sites**

	1 - 5 Years
	6 Years - 2031
	Not Currently Developable
	Parish Boundary











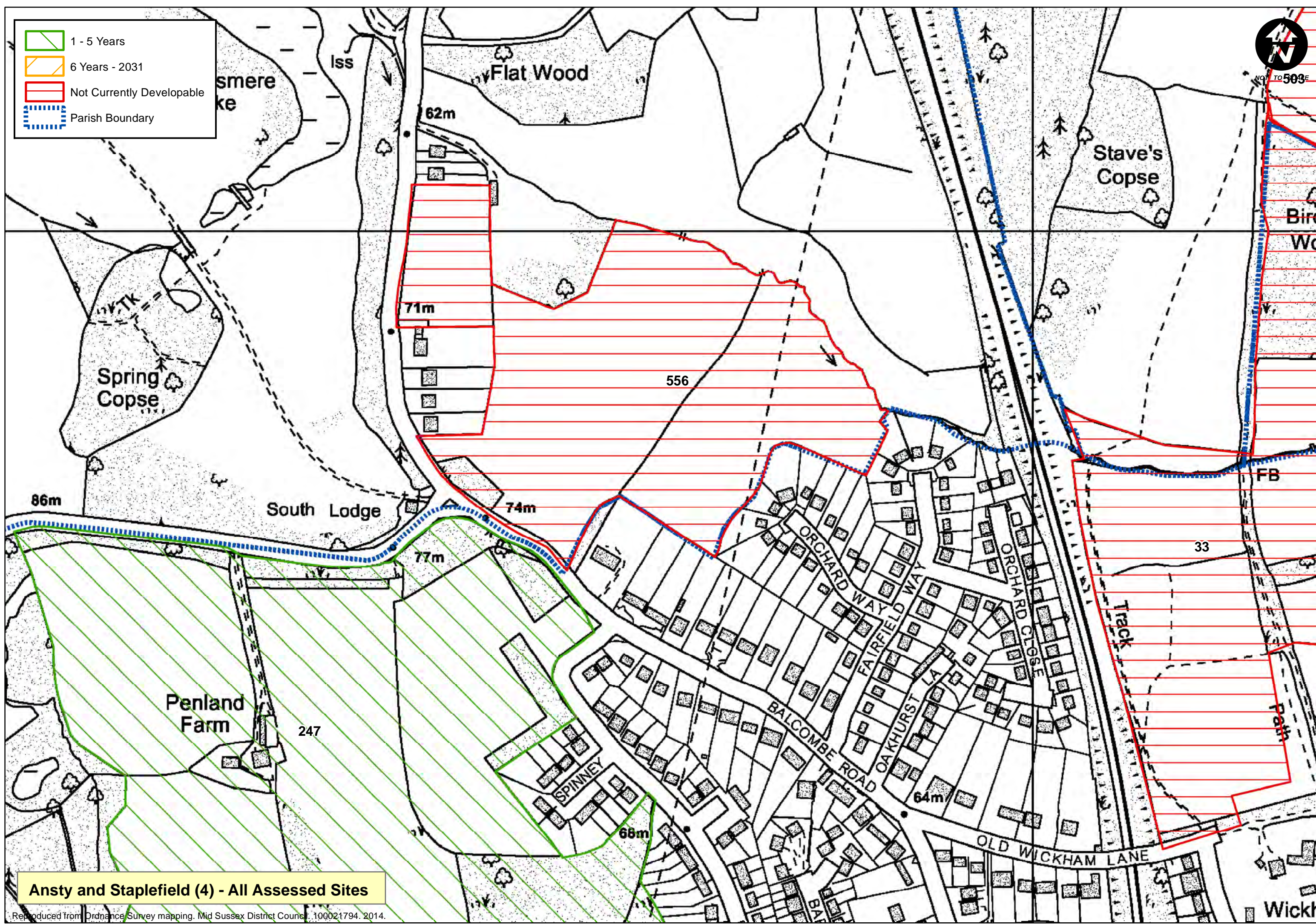


-  1 - 5 Years
-  6 Years - 2031
-  Not Currently Developable
-  Parish Boundary

**Ansty and Staplefield (3) - All Assessed Sites**



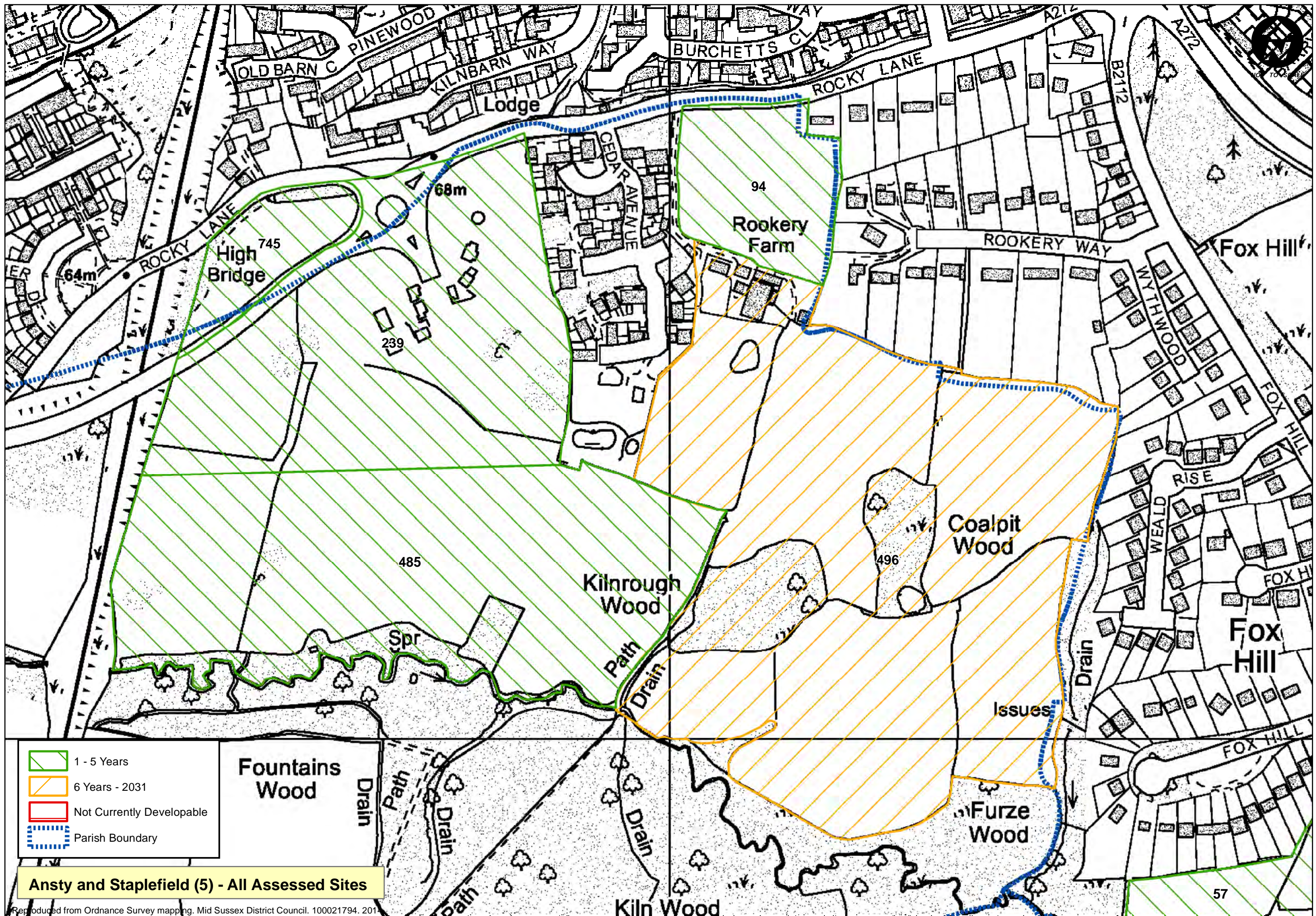
-  1 - 5 Years
-  6 Years - 2031
-  Not Currently Developable
-  Parish Boundary



**Ansty and Staplefield (4) - All Assessed Sites**

Reproduced from Ordnance Survey mapping. Mid Sussex District Council. 100021794. 2014.





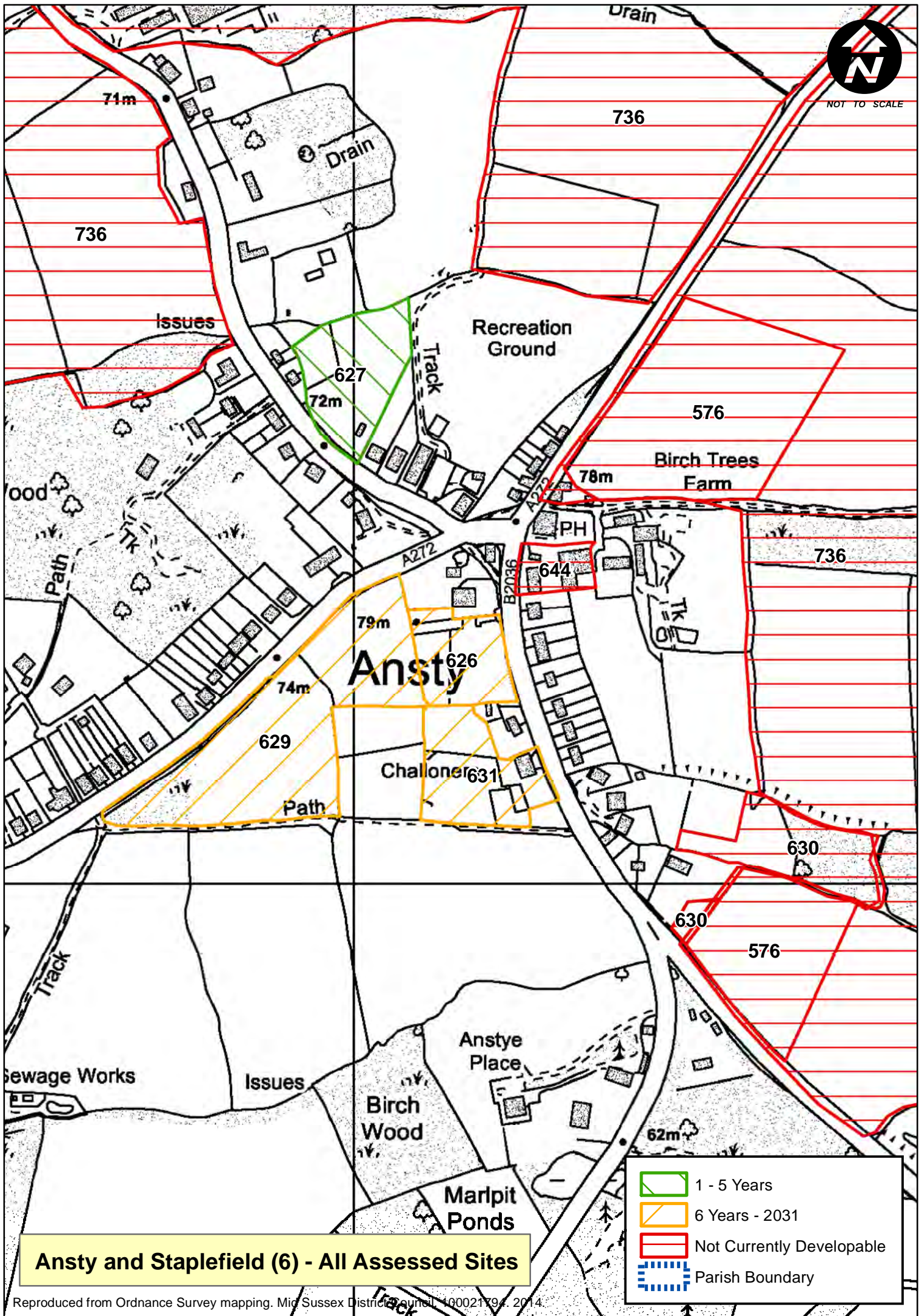
**Ansty and Staplefield (5) - All Assessed Sites**

Reproduced from Ordnance Survey mapping. Mid Sussex District Council. 100021794. 201





NOT TO SCALE



**Ansty and Staplefield (6) - All Assessed Sites**

- ▭ 1 - 5 Years
- ▭ 6 Years - 2031
- ▭ Not Currently Developable
- ▭ Parish Boundary





NOT TO SCALE

Sta

Spr

596

Staplefield Grange

St Mark's C of E Primary School

PW

Vic

BRAN

68m





73m

Cricket Ground

Staplefield Common

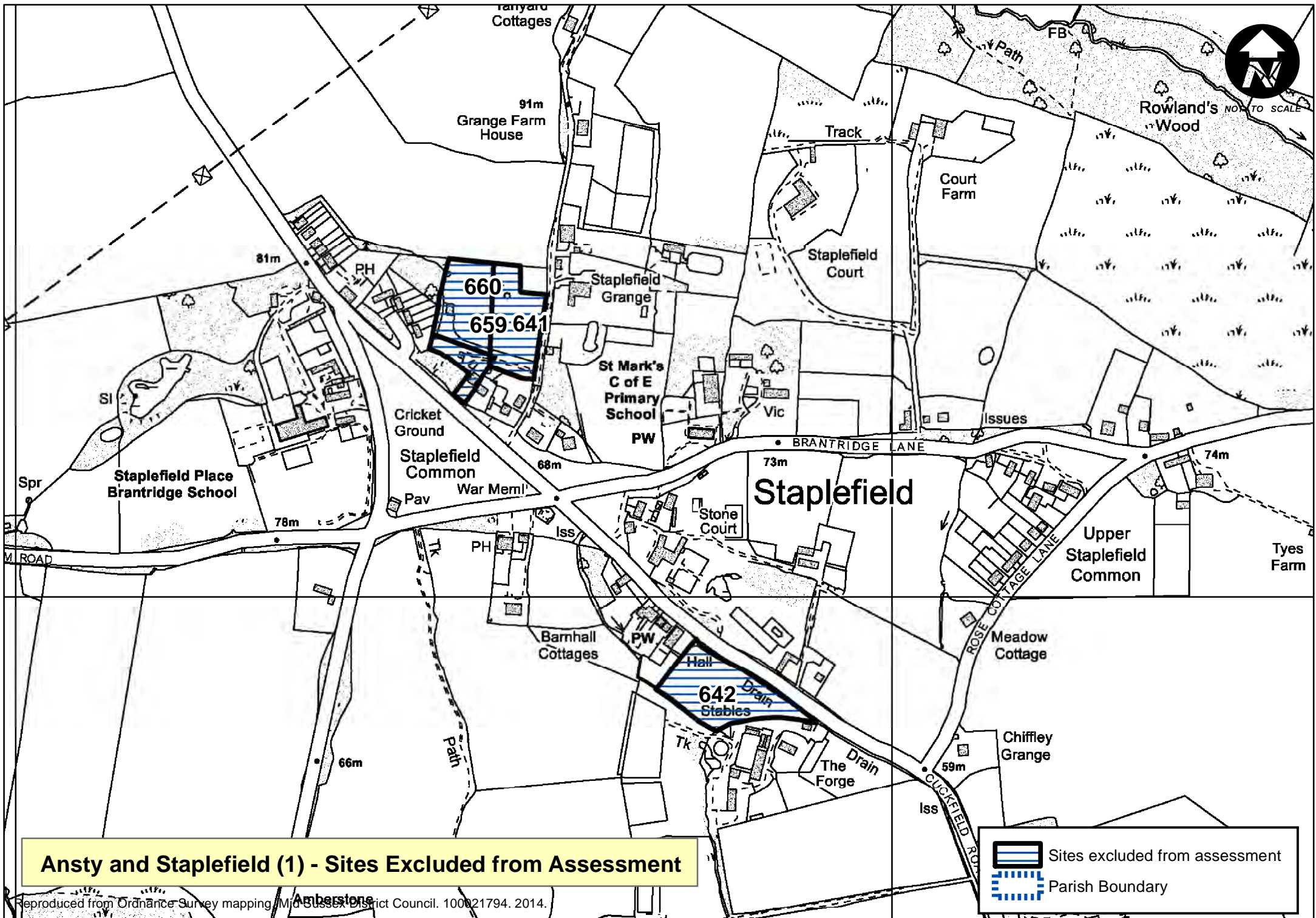
Wor

Ansty and Staplefield (7) - All Assessed Sites

-  1 - 5 Years
-  6 Years - 2031
-  Not Currently Developable
-  Parish Boundary

Ston



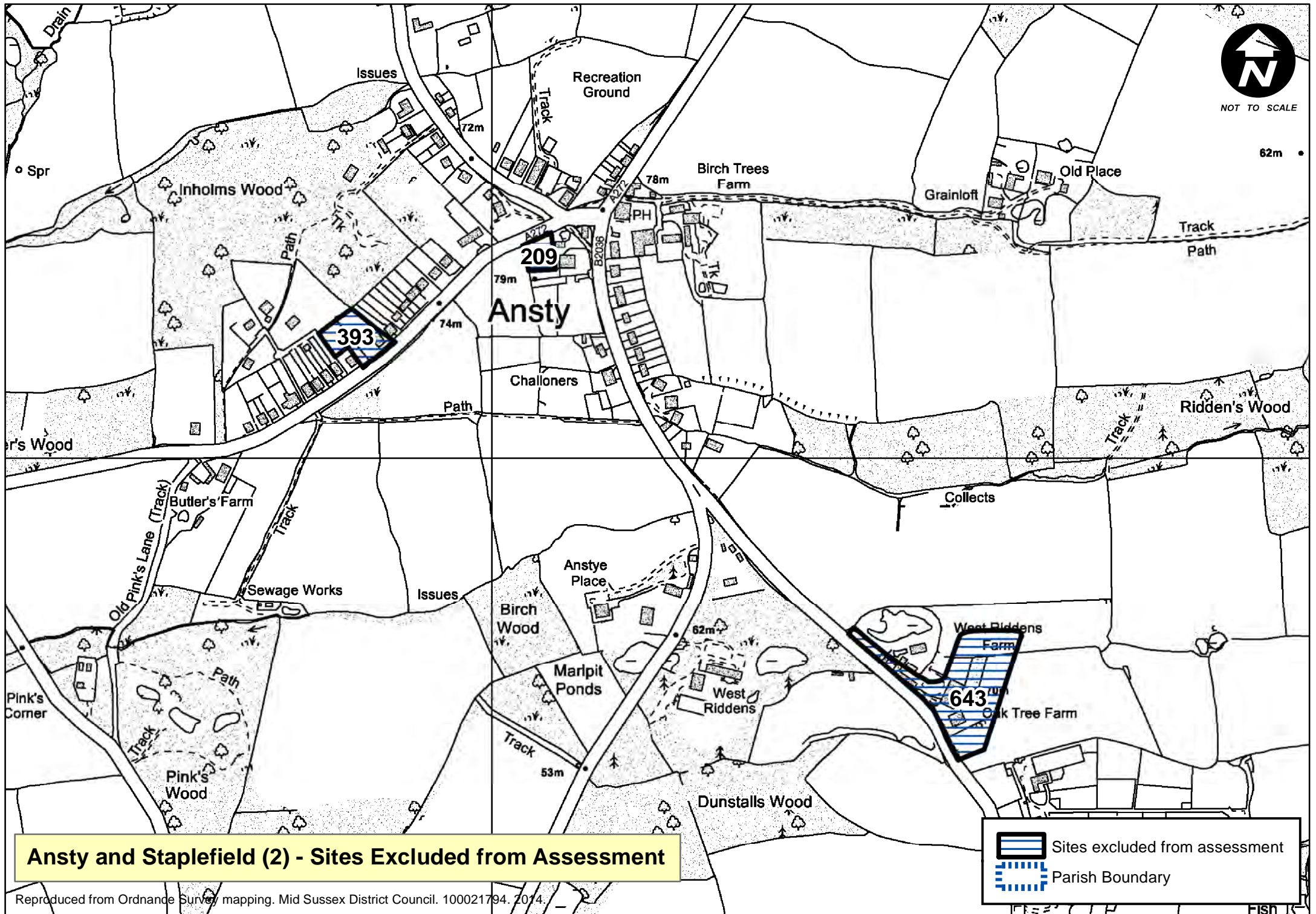








NOT TO SCALE

62m



**Ansty and Staplefield (2) - Sites Excluded from Assessment**

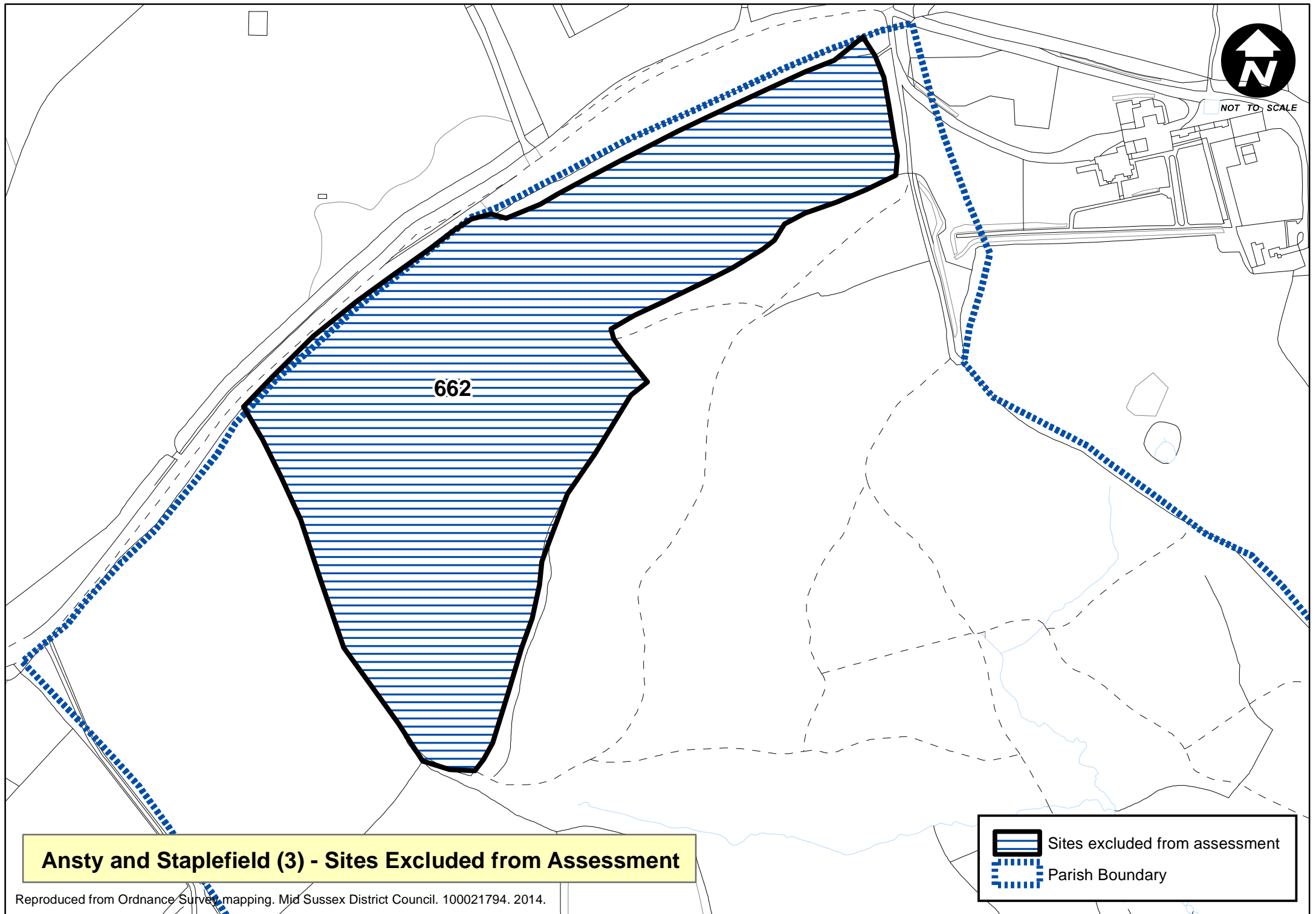
 Sites excluded from assessment  
 Parish Boundary

Reproduced from Ordnance Survey mapping. Mid Sussex District Council. 100021794. 2014.







NOT TO SCALE



662

**Ansty and Staplefield (3) - Sites Excluded from Assessment**

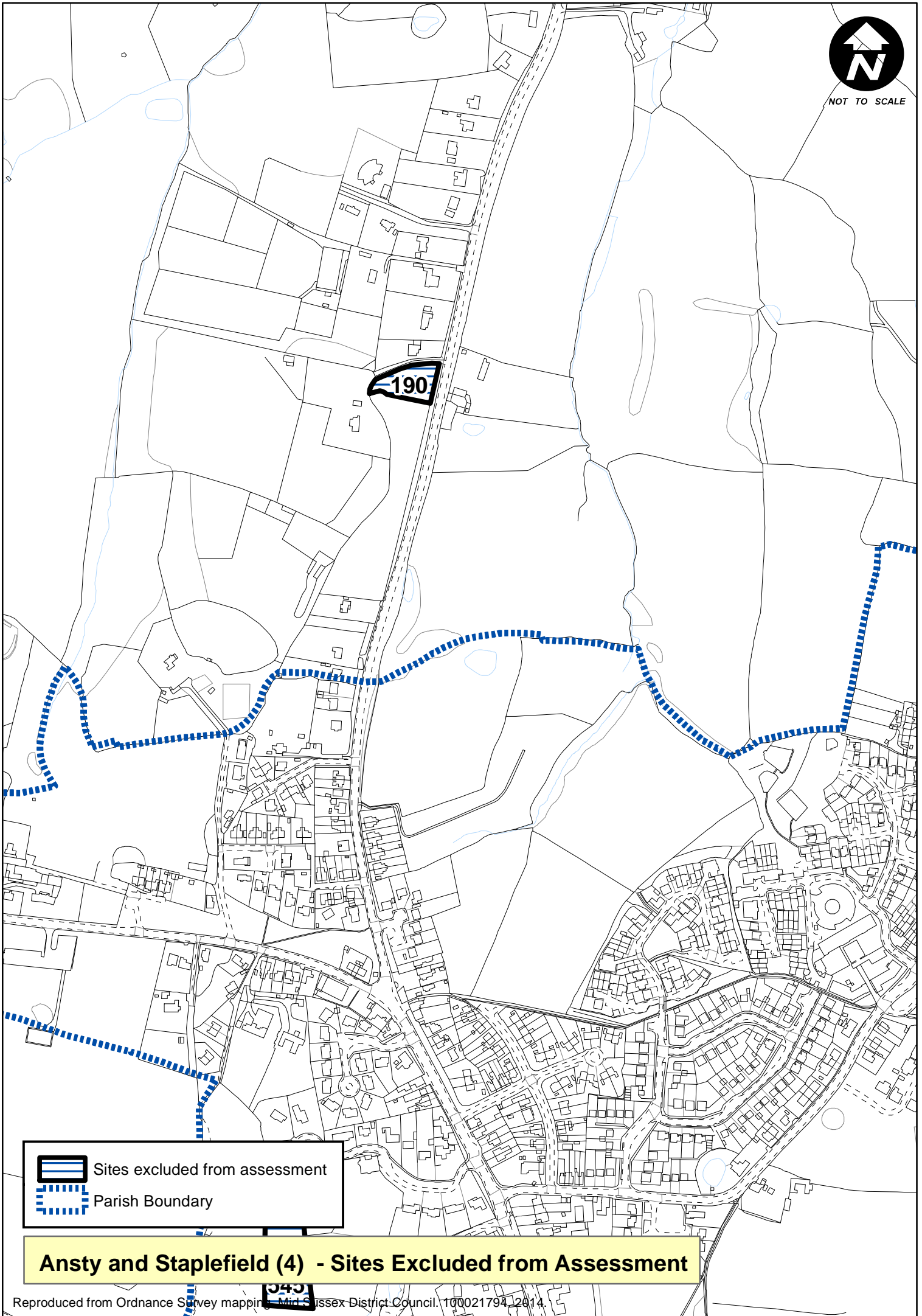
	Sites excluded from assessment
	Parish Boundary



Reproduced from Ordnance Survey mapping. Mid Sussex District Council. 100021794. 2014.





NOT TO SCALE



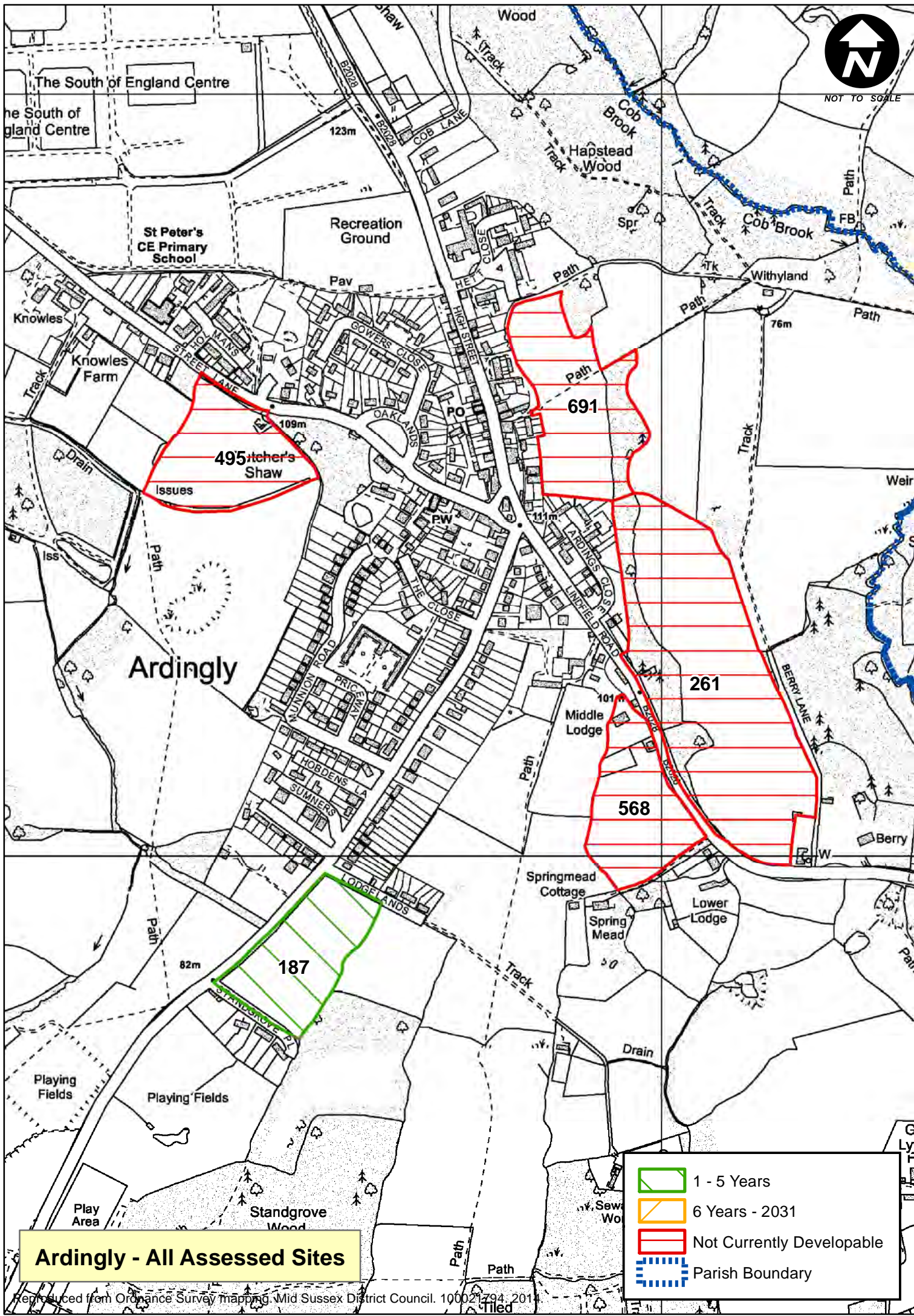
	Sites excluded from assessment
	Parish Boundary

**Ansty and Staplefield (4) - Sites Excluded from Assessment**





NOT TO SCALE



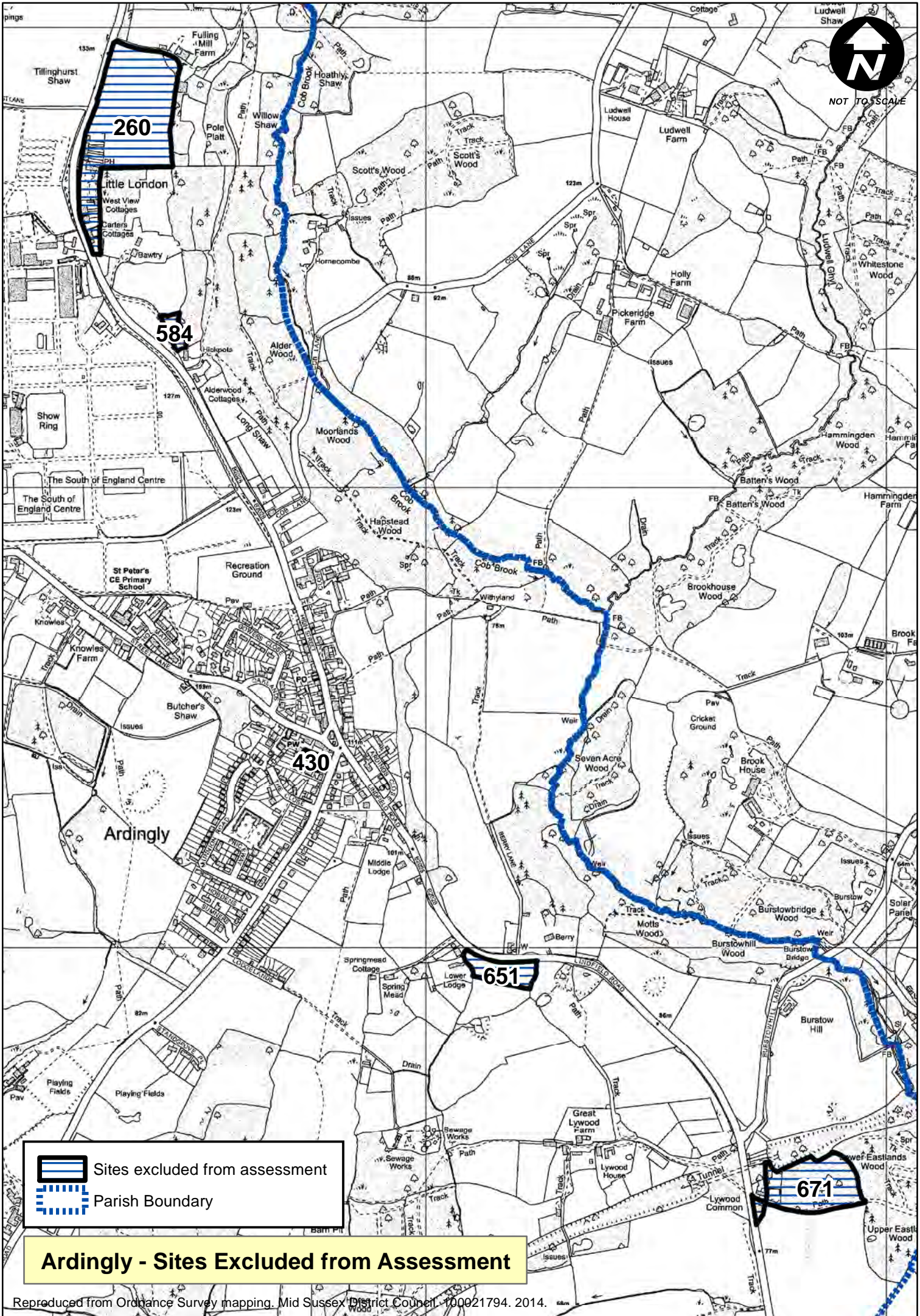
### Ardingly - All Assessed Sites

- 1 - 5 Years
- 6 Years - 2031
- Not Currently Developable
- Parish Boundary





NOT TO SCALE




260


584

430

651

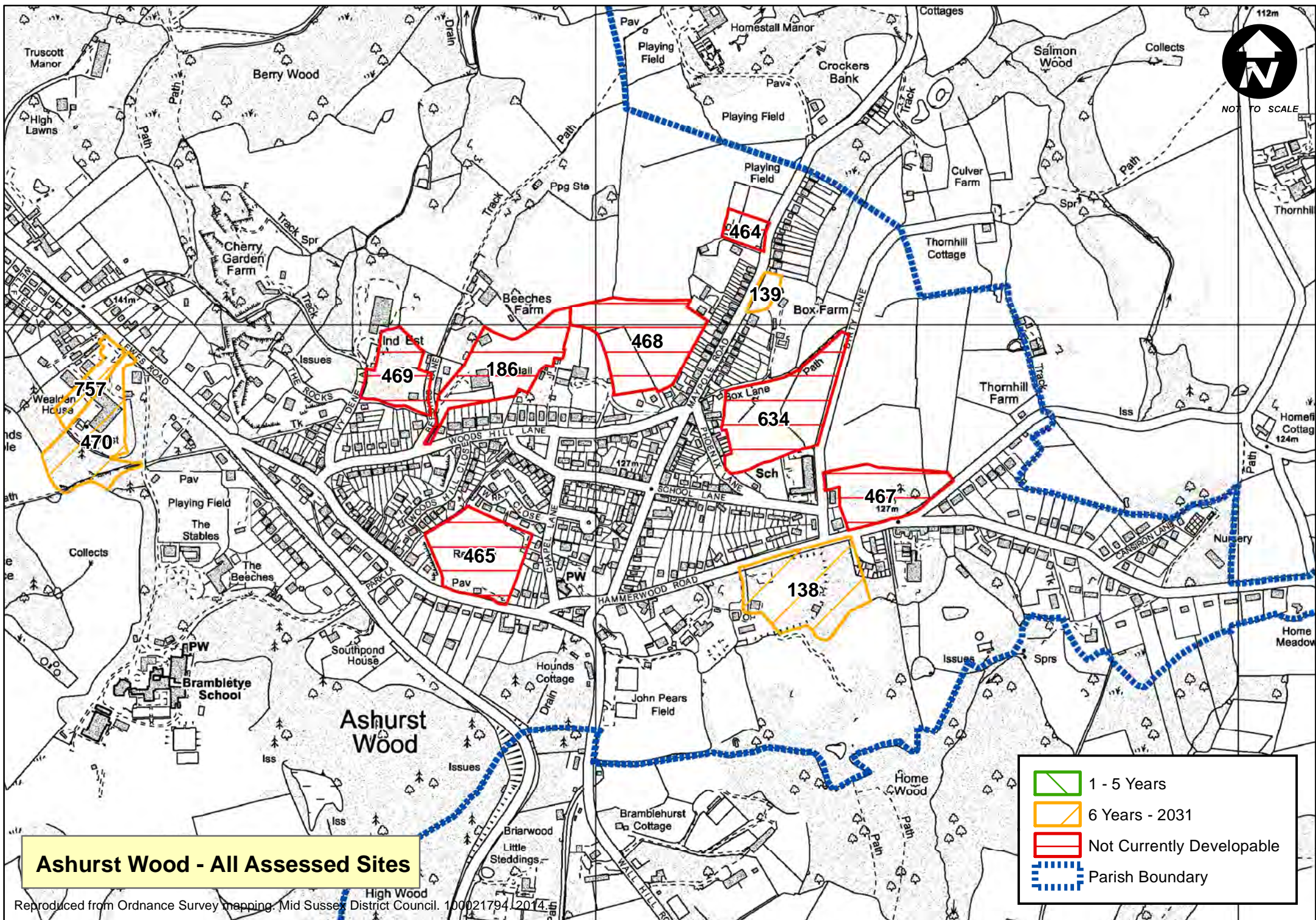
671

 Sites excluded from assessment

 Parish Boundary

### Ardingly - Sites Excluded from Assessment

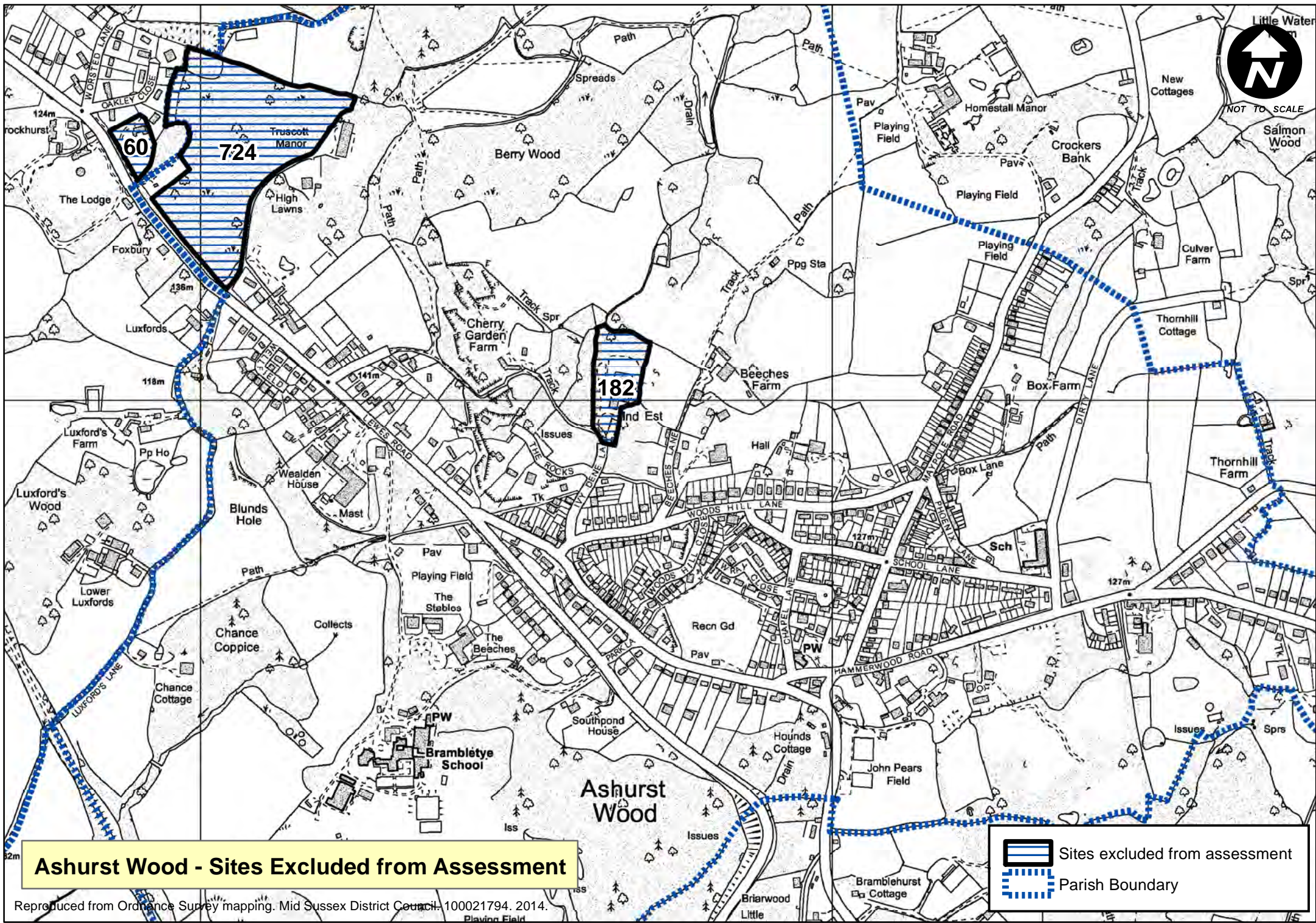






**Ashurst Wood - All Assessed Sites**

Reproduced from Ordnance Survey mapping, Mid Sussex District Council, 100021794, 2014.



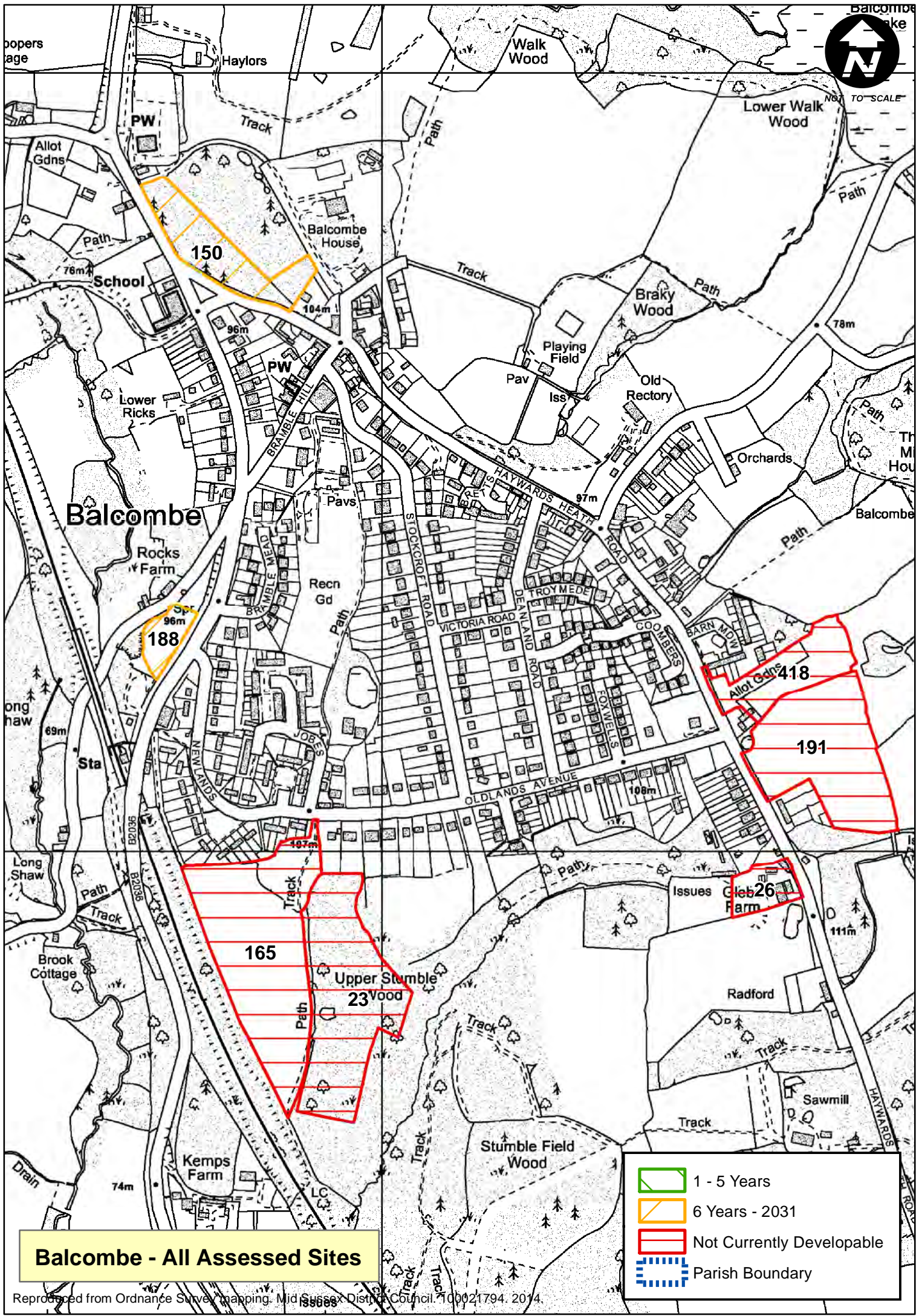


**Ashurst Wood - Sites Excluded from Assessment**

-  Sites excluded from assessment
-  Parish Boundary

Reproduced from Ordnance Survey mapping. Mid Sussex District Council- 100021794. 2014.





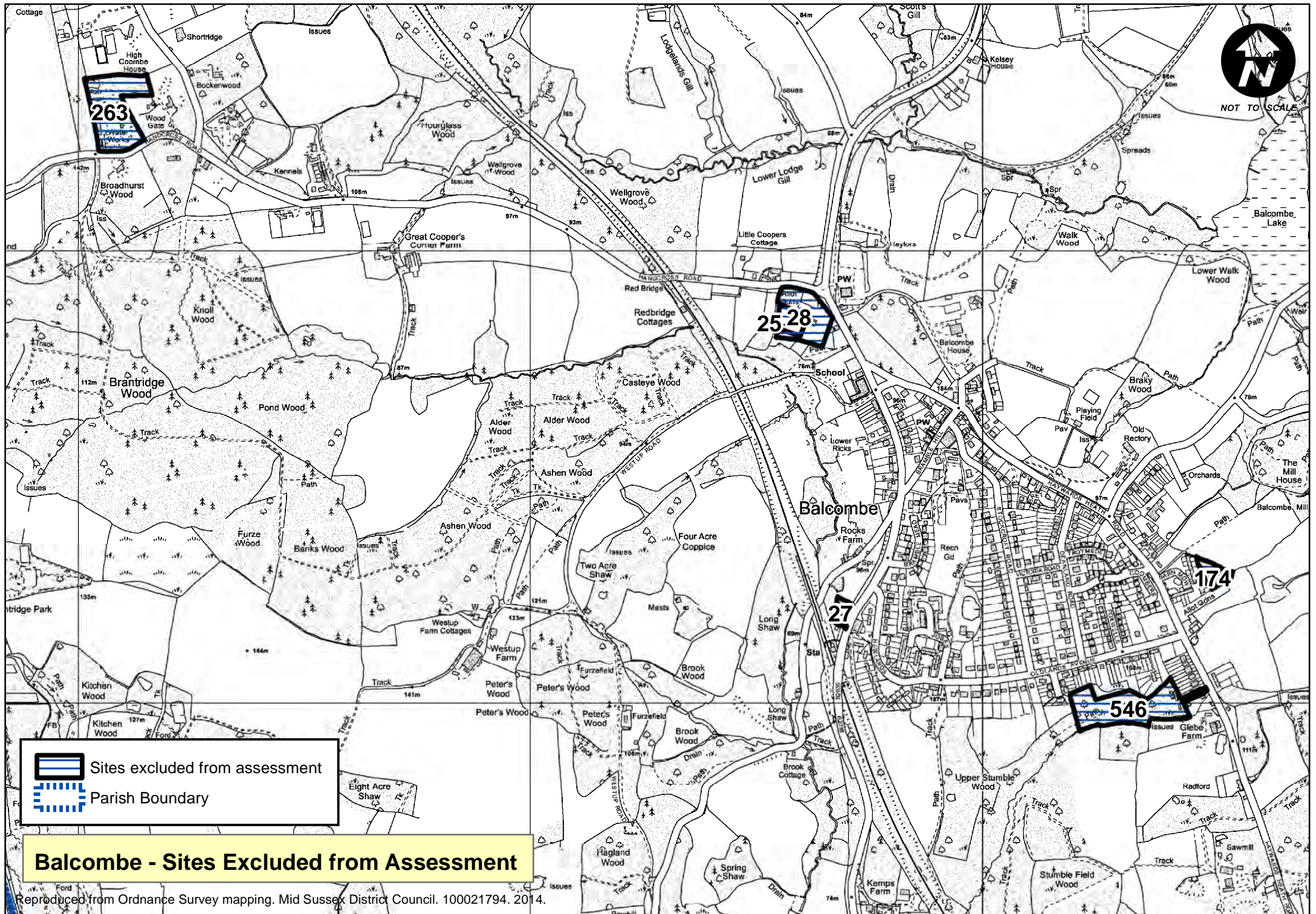
**Balcombe - All Assessed Sites**

- 1 - 5 Years
- 6 Years - 2031
- Not Currently Developable
- Parish Boundary





NOT TO SCALE



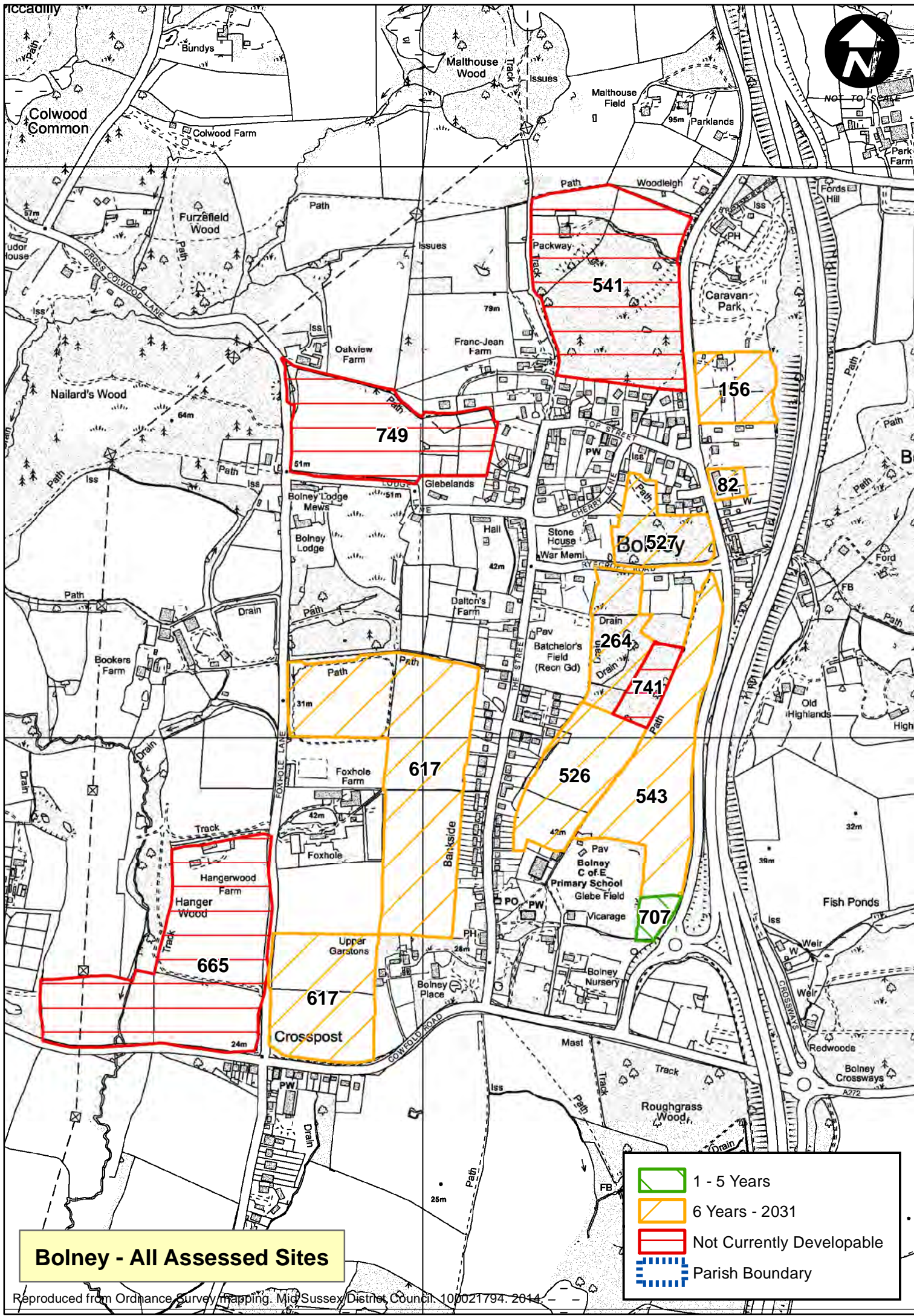
 Sites excluded from assessment

 Parish Boundary

### Balcombe - Sites Excluded from Assessment

Reproduced from Ordnance Survey mapping. Mid Sussex District Council. 100021794. 2014.





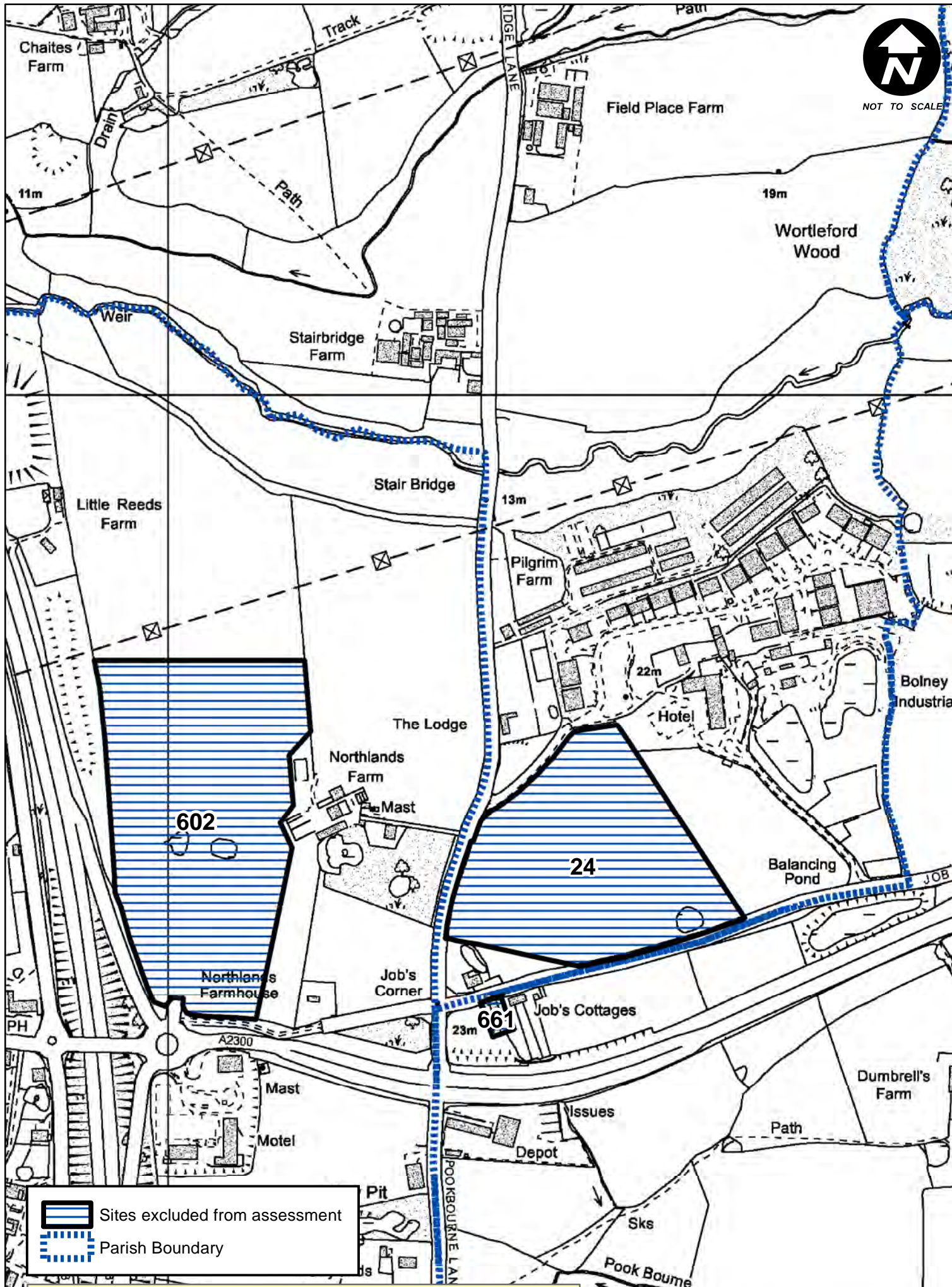
**Bolney - All Assessed Sites**



	1 - 5 Years
	6 Years - 2031
	Not Currently Developable
	Parish Boundary





NOT TO SCALE



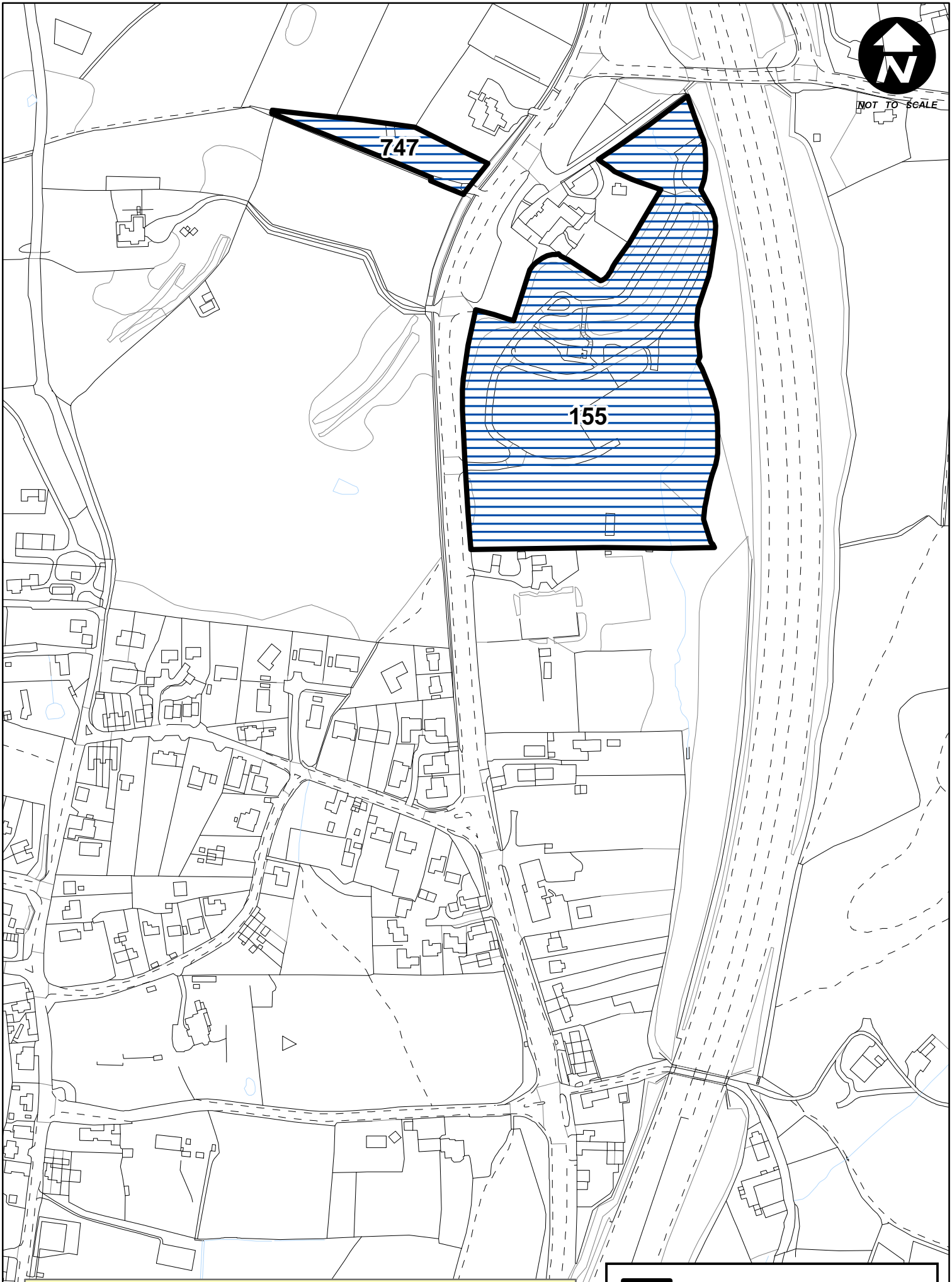
	Sites excluded from assessment
	Parish Boundary

**Bolney (1) - Sites Excluded from Assessment**







NOT TO SCALE



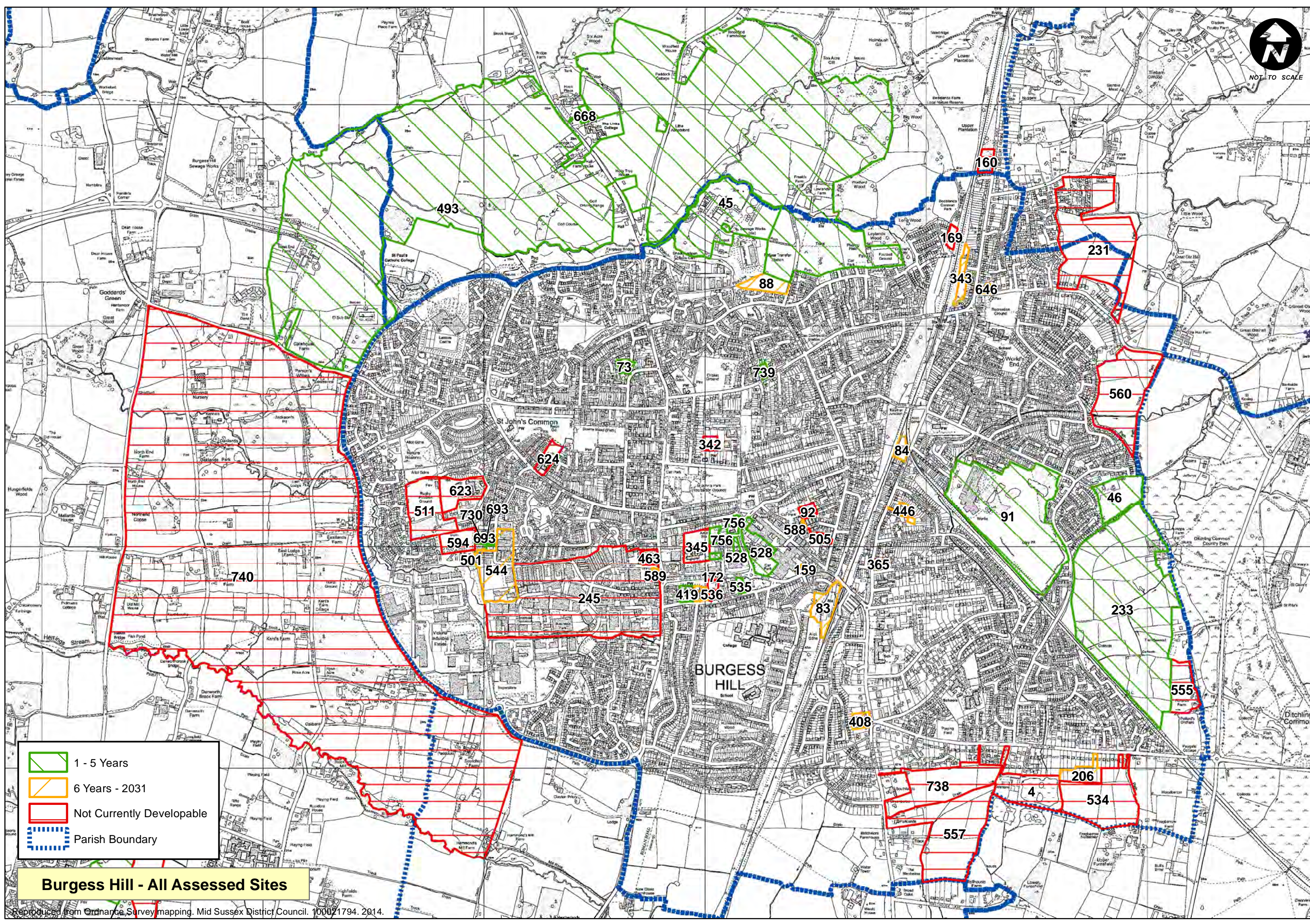
### Bolney (2) - Sites Excluded from Assessment





-  Sites excluded from assessment
-  Parish Boundary





NOT TO SCALE



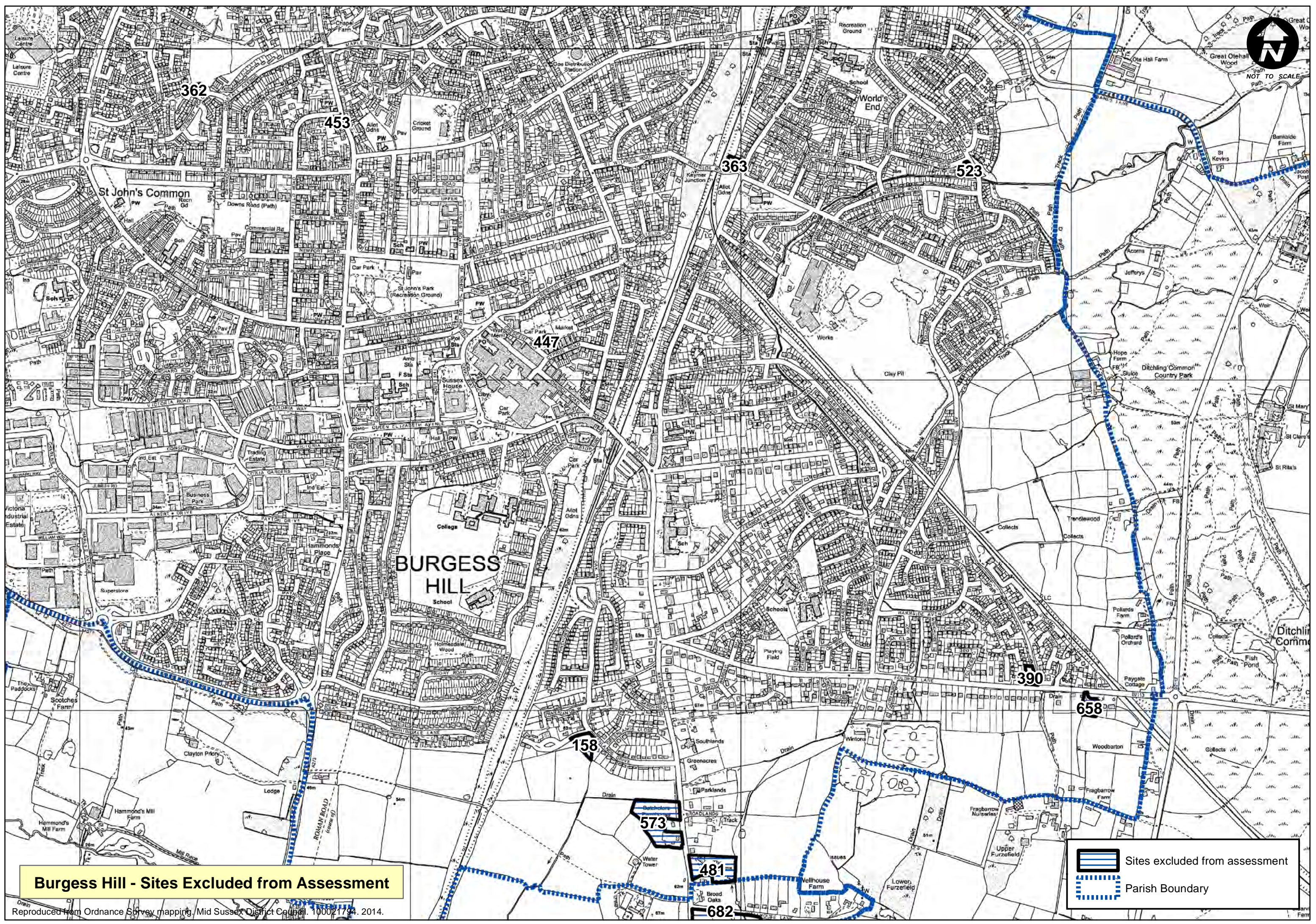
-  1 - 5 Years
-  6 Years - 2031
-  Not Currently Developable
-  Parish Boundary

### Burgess Hill - All Assessed Sites







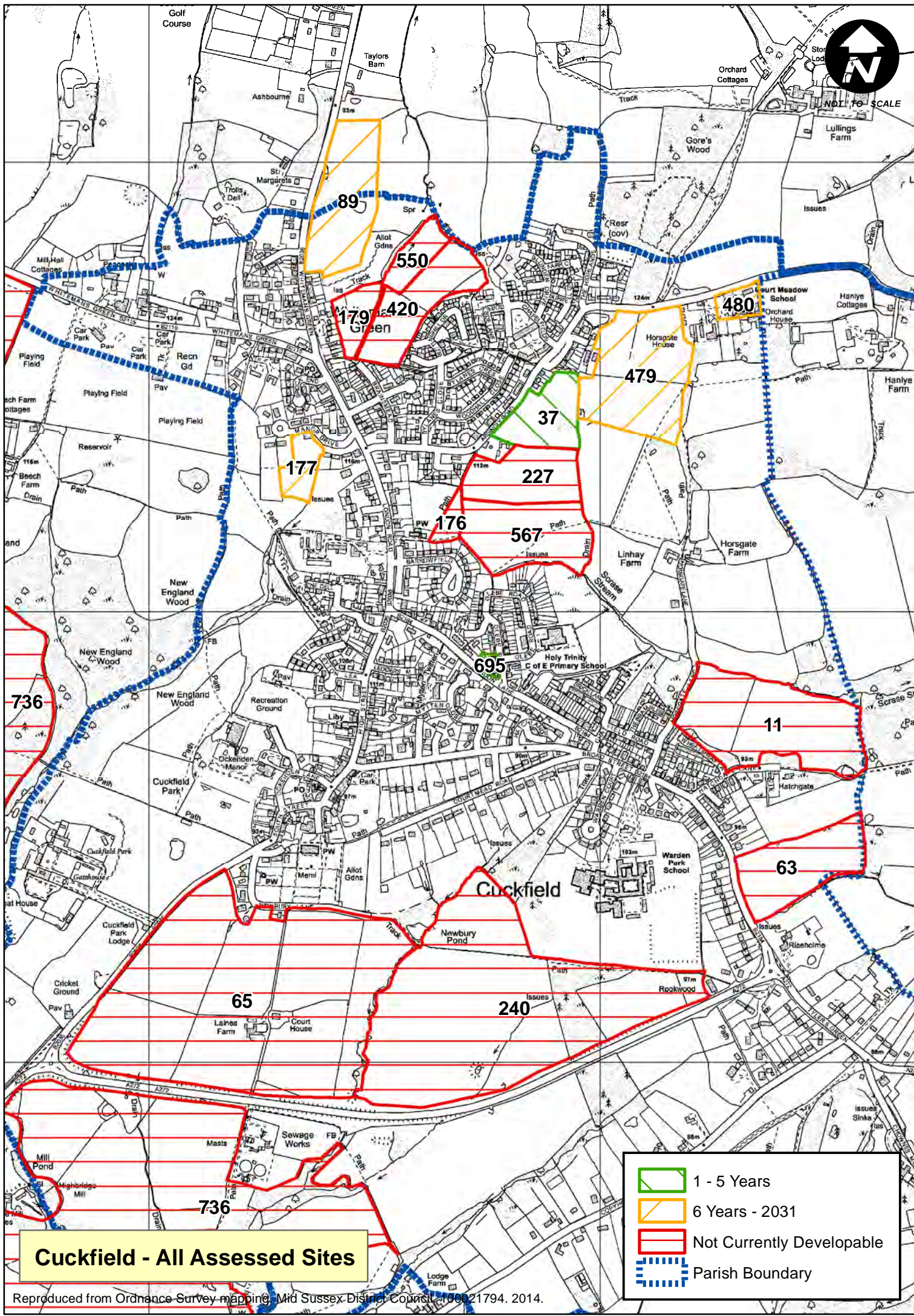
NOT TO SCALE



### Burgess Hill - Sites Excluded from Assessment

-  Sites excluded from assessment
-  Parish Boundary





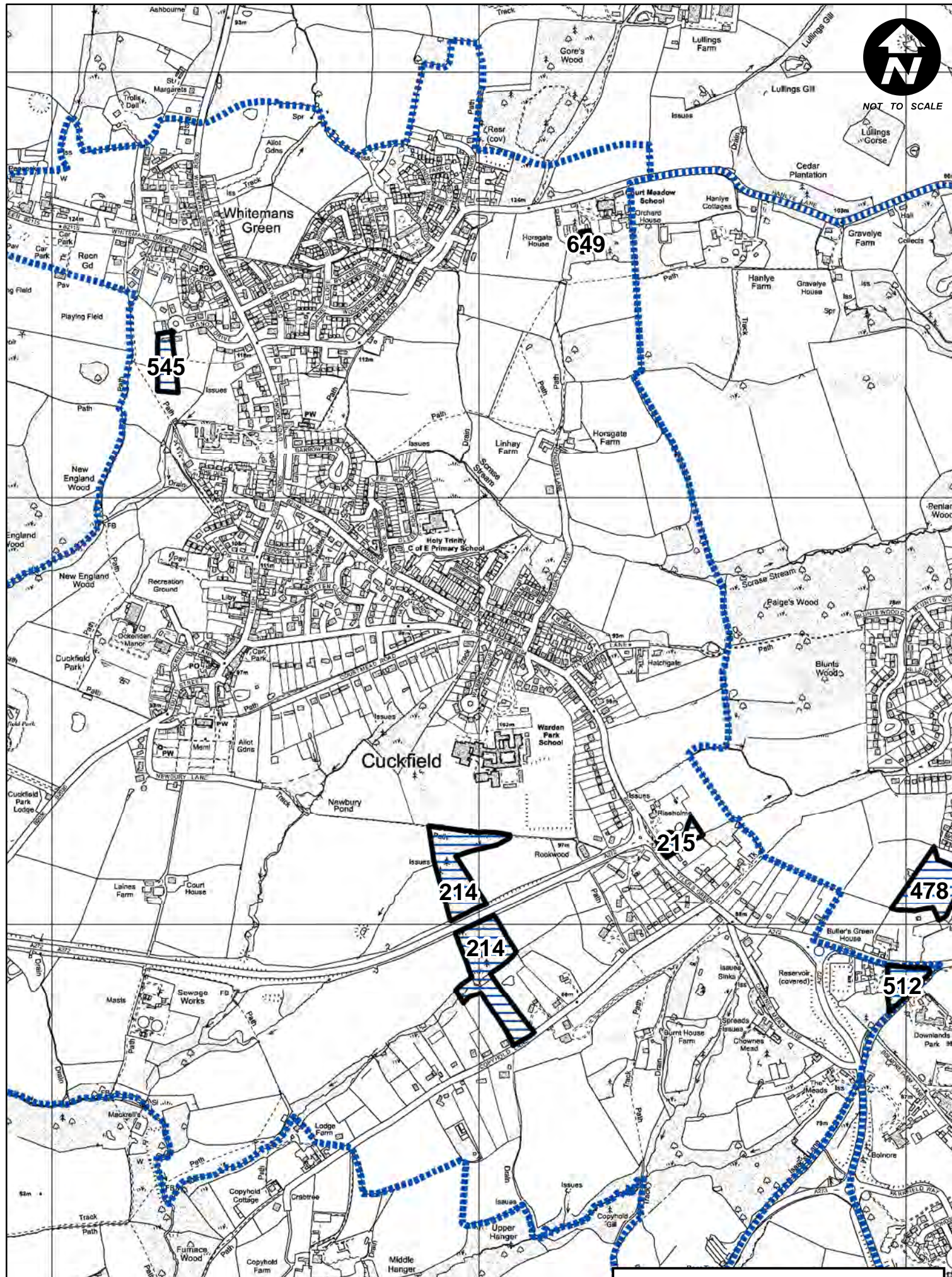
**Cuckfield - All Assessed Sites**

Reproduced from Ordnance Survey mapping. Mid Sussex District Council, 100021794. 2014.







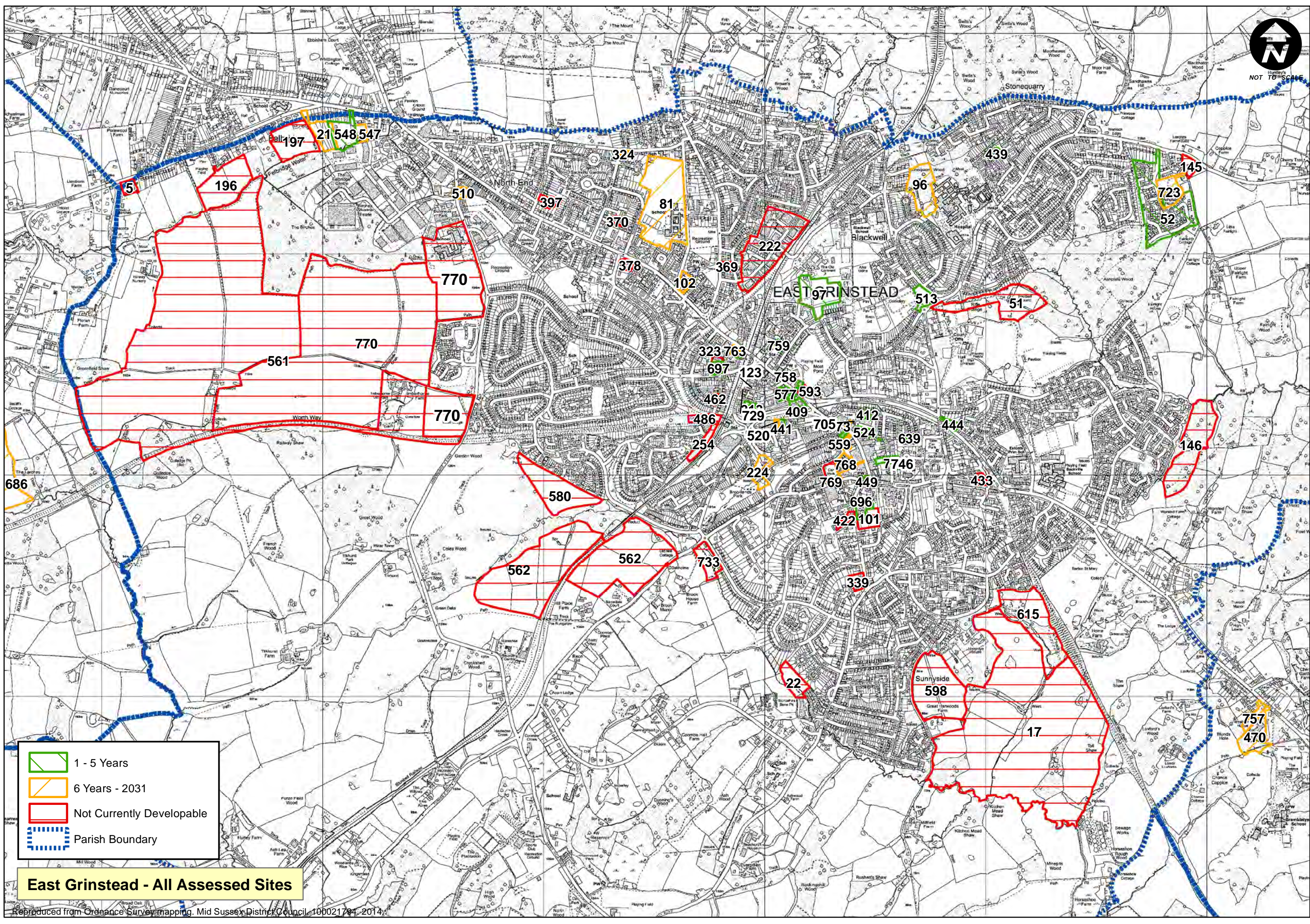
NOT TO SCALE







### Cuckfield - Sites Excluded from Assessment

-  Sites excluded from assessment
-  Parish Boundary





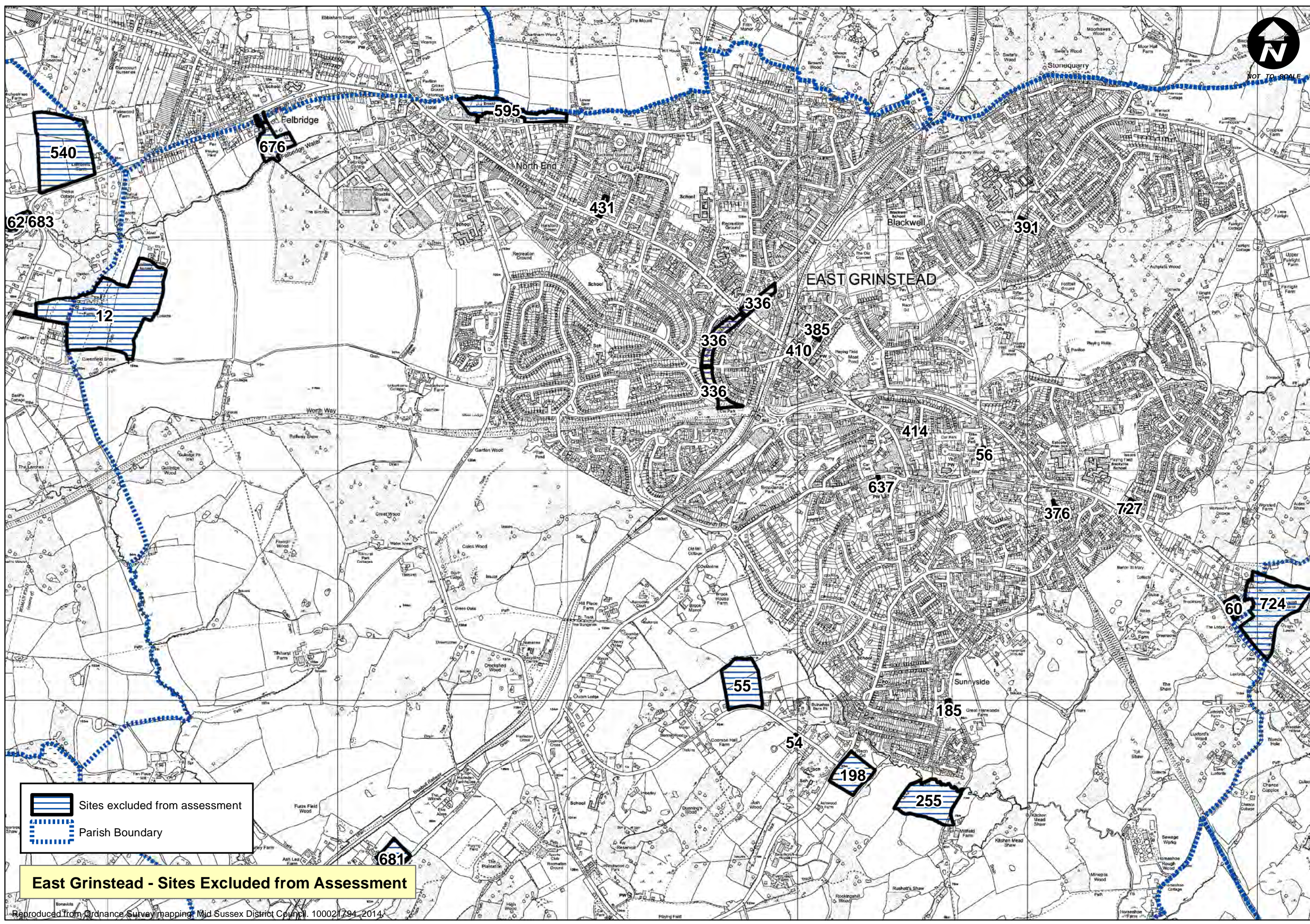
-  1 - 5 Years
-  6 Years - 2031
-  Not Currently Developable
-  Parish Boundary


**East Grinstead - All Assessed Sites**






NOT TO SCALE



 Sites excluded from assessment

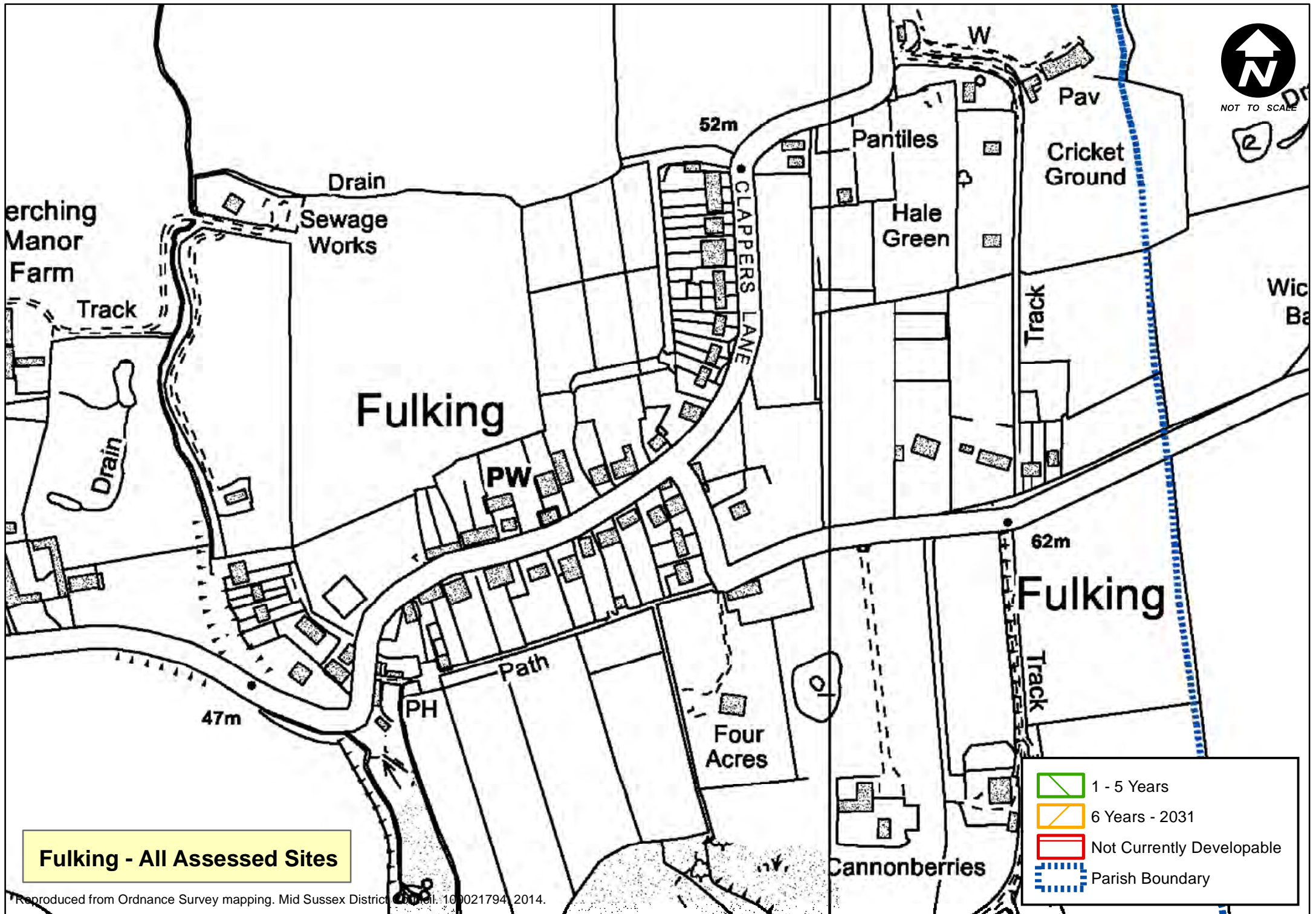
 Parish Boundary

**East Grinstead - Sites Excluded from Assessment**





NOT TO SCALE



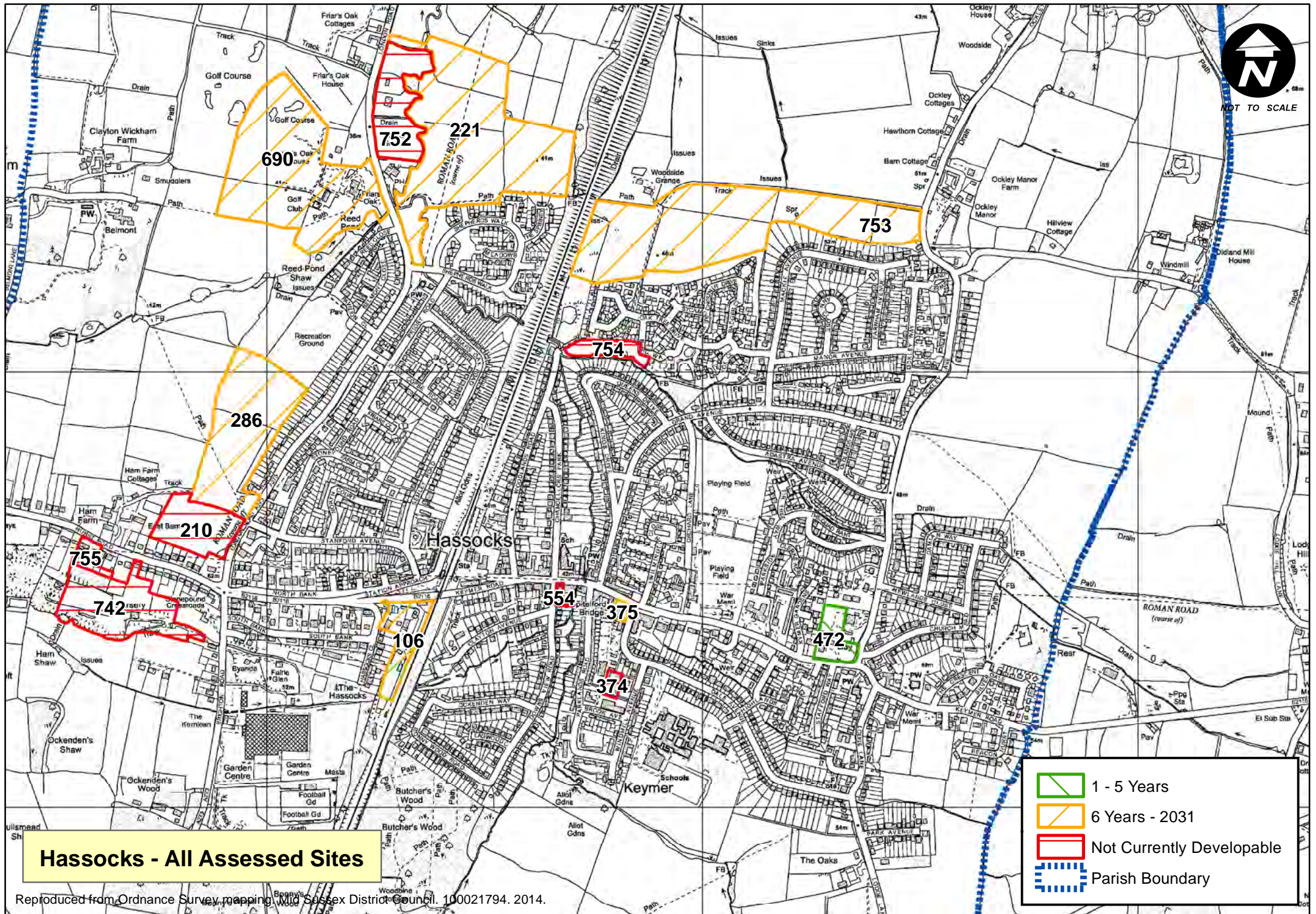
**Fulking - All Assessed Sites**

Reproduced from Ordnance Survey mapping. Mid Sussex District Council. 100021794. 2014.





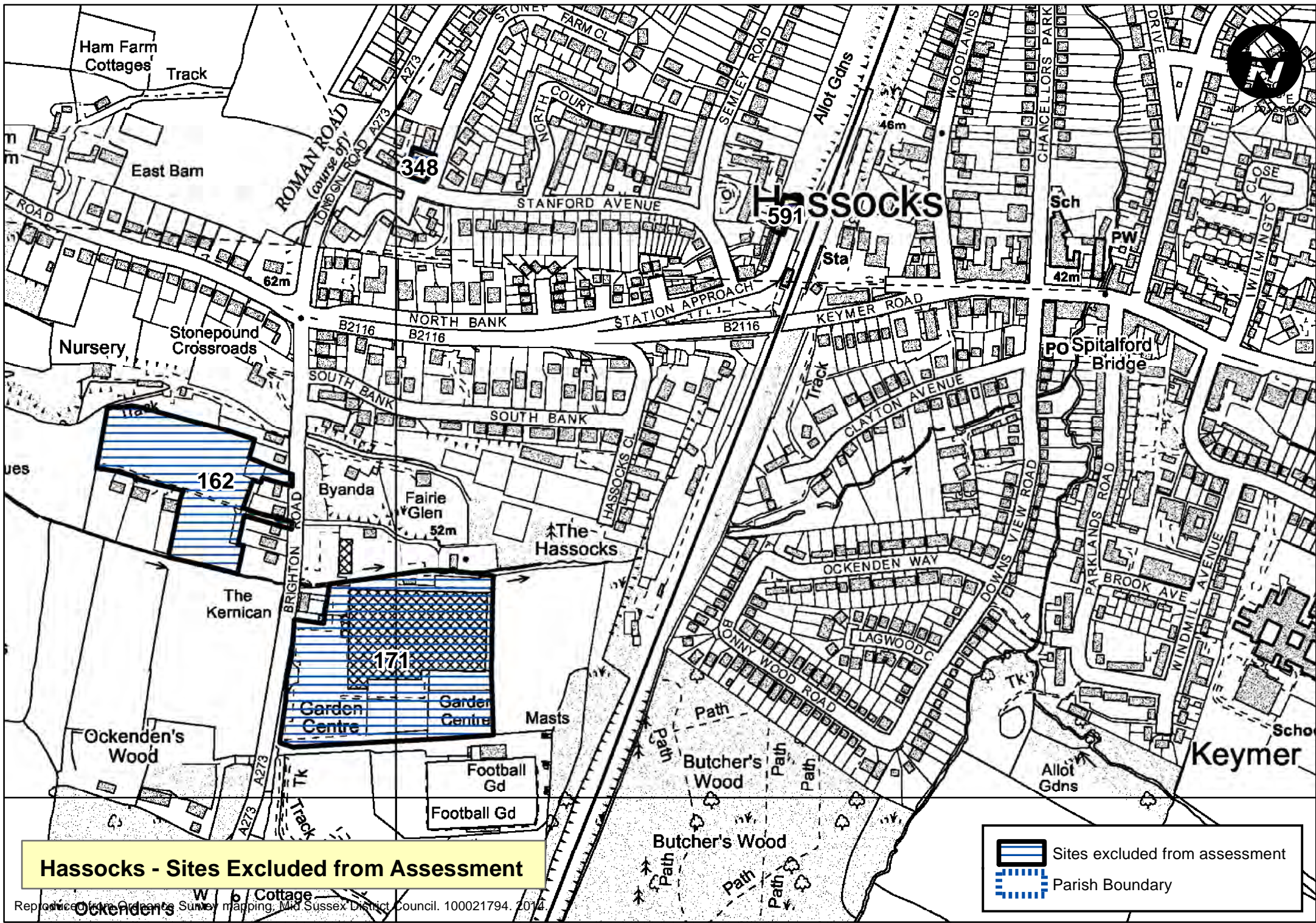
NOT TO SCALE





### Hassocks - All Assessed Sites

Reproduced from Ordnance Survey mapping, Mid Sussex District Council, 100021794, 2014.

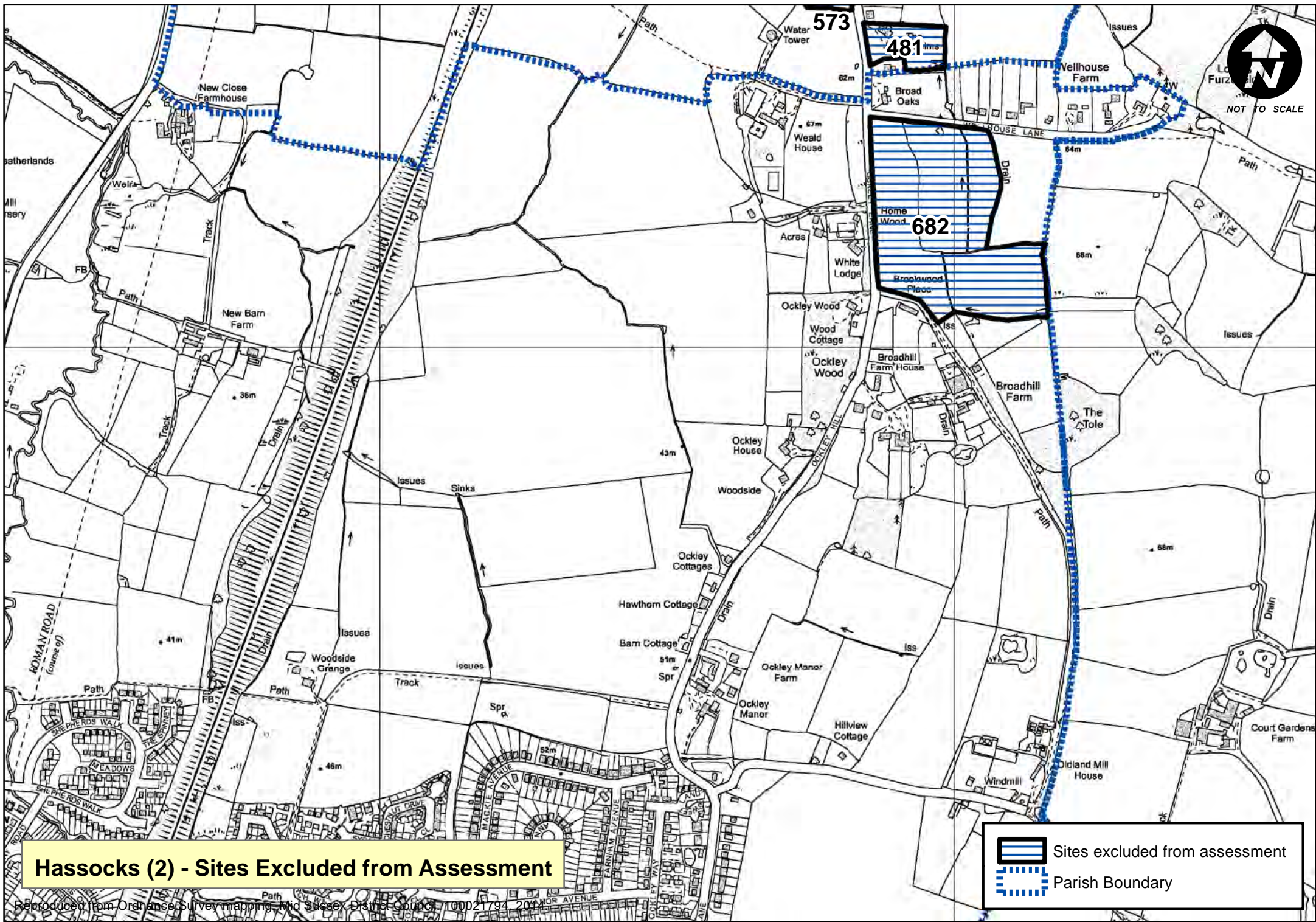




**Hassocks - Sites Excluded from Assessment**

-  Sites excluded from assessment
-  Parish Boundary

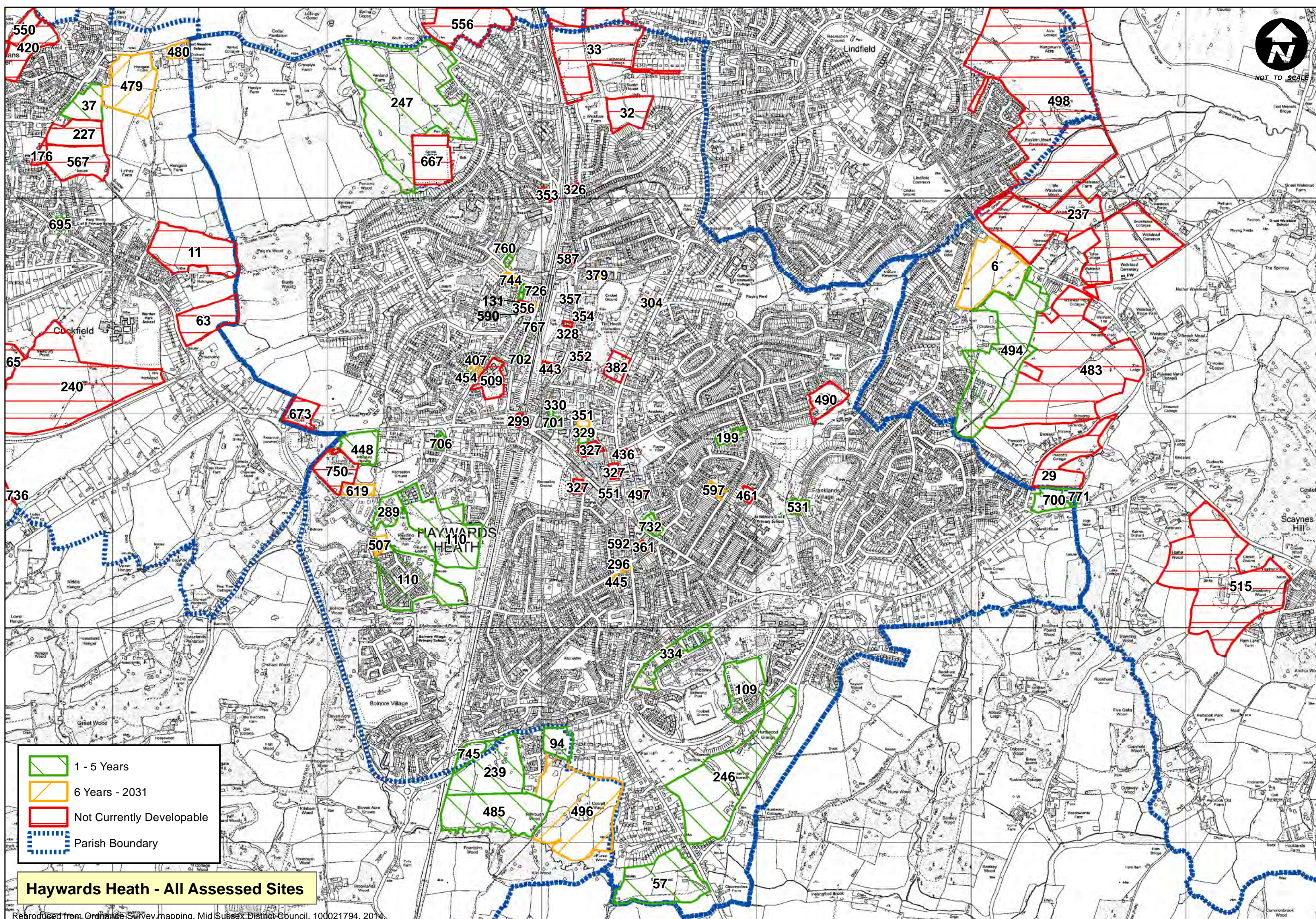












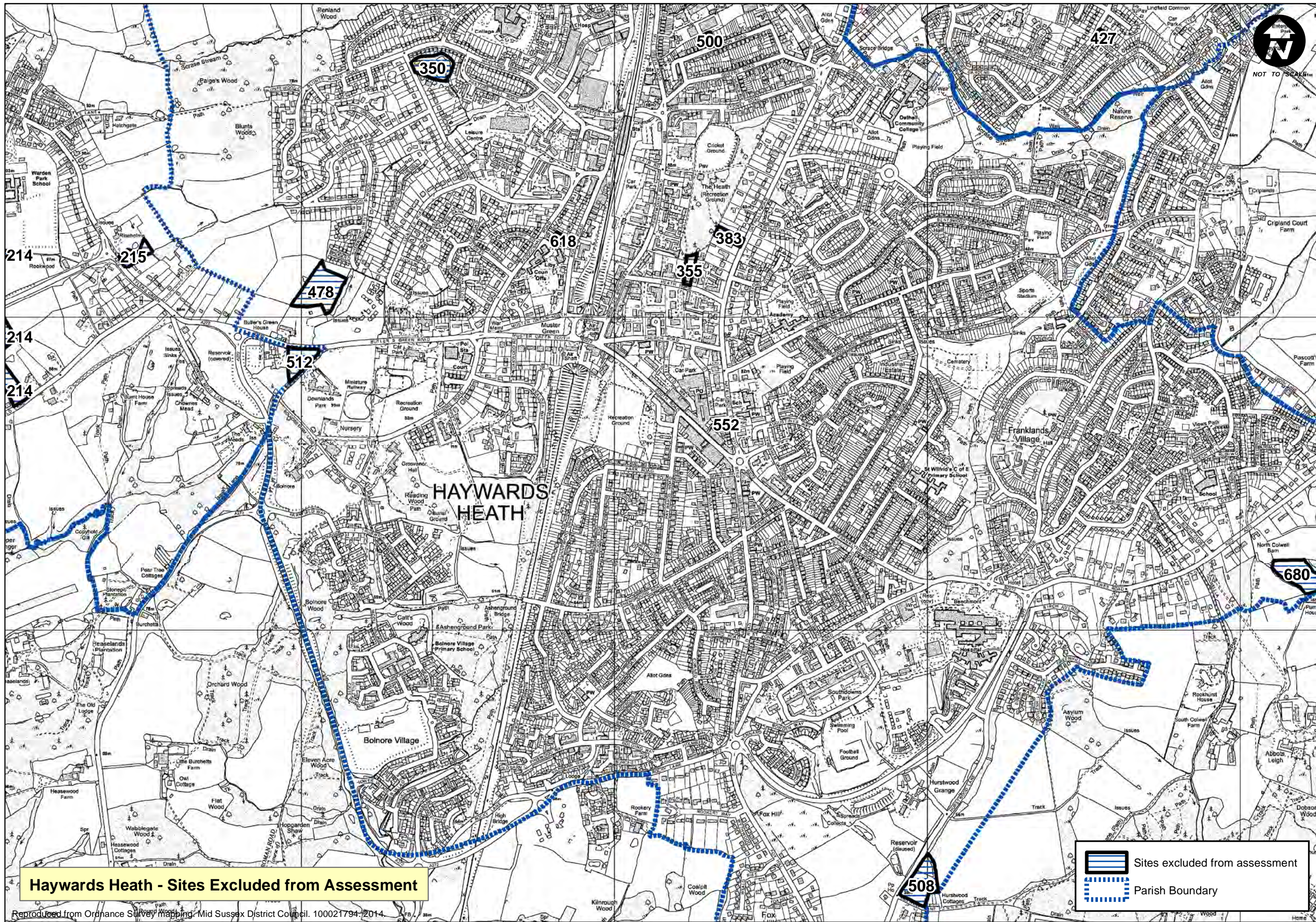
NOT TO SCALE





-  1 - 5 Years
-  6 Years - 2031
-  Not Currently Developable
-  Parish Boundary

**Haywards Heath - All Assessed Sites**

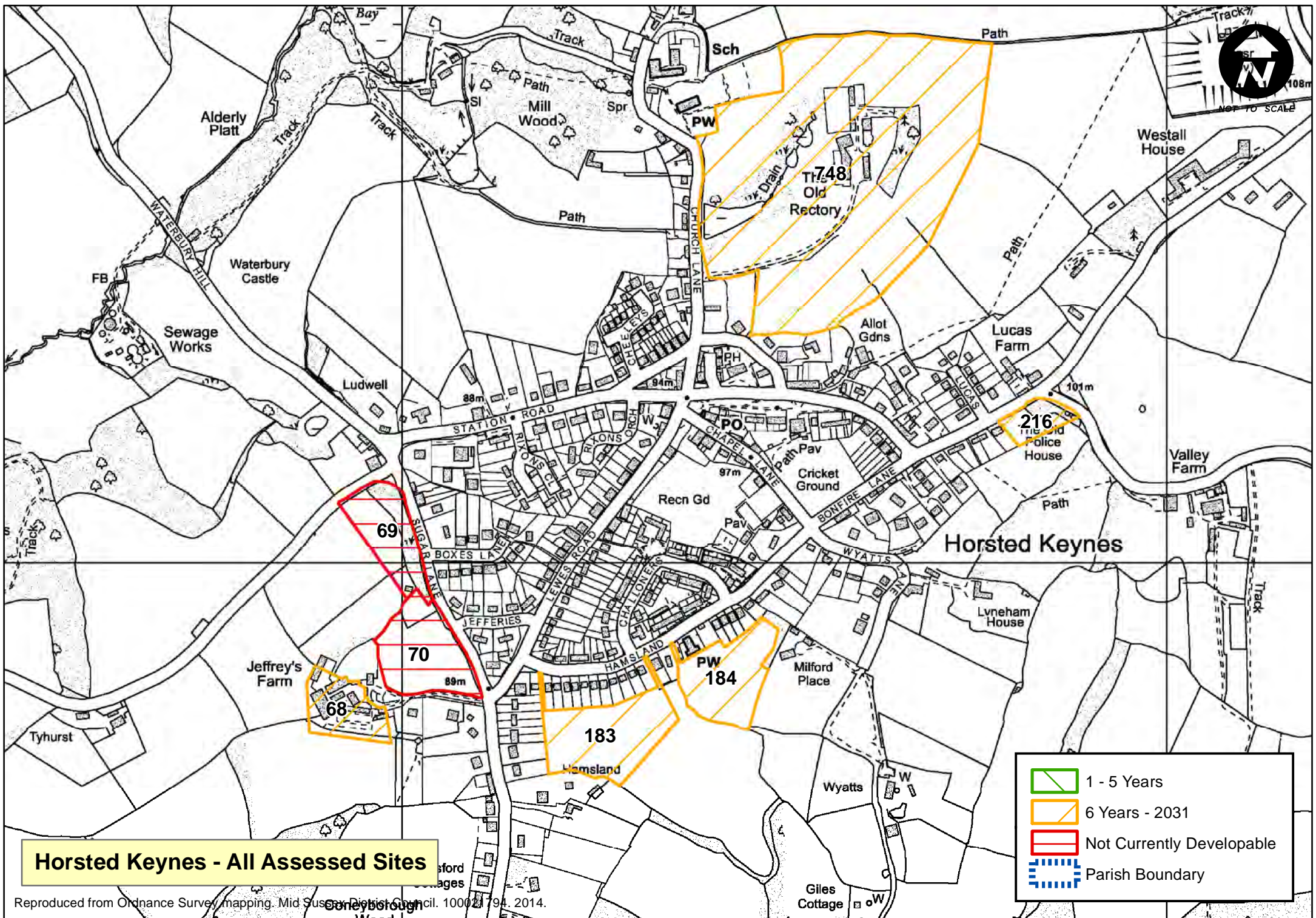




**Haywards Heath - Sites Excluded from Assessment**

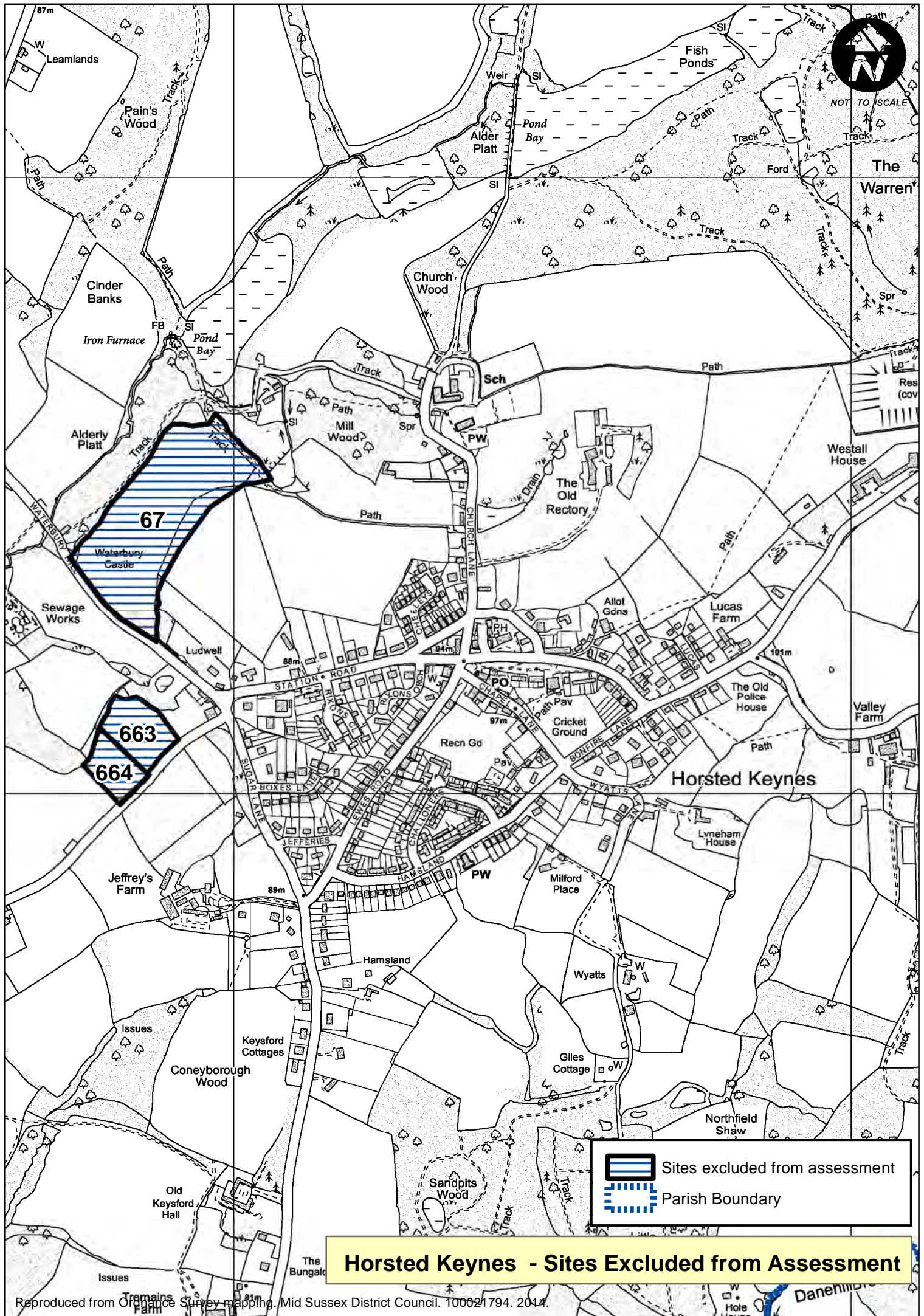
-  Sites excluded from assessment
-  Parish Boundary





Reproduced from Ordnance Survey mapping. Mid Sussex District Council. 100021794. 2014.

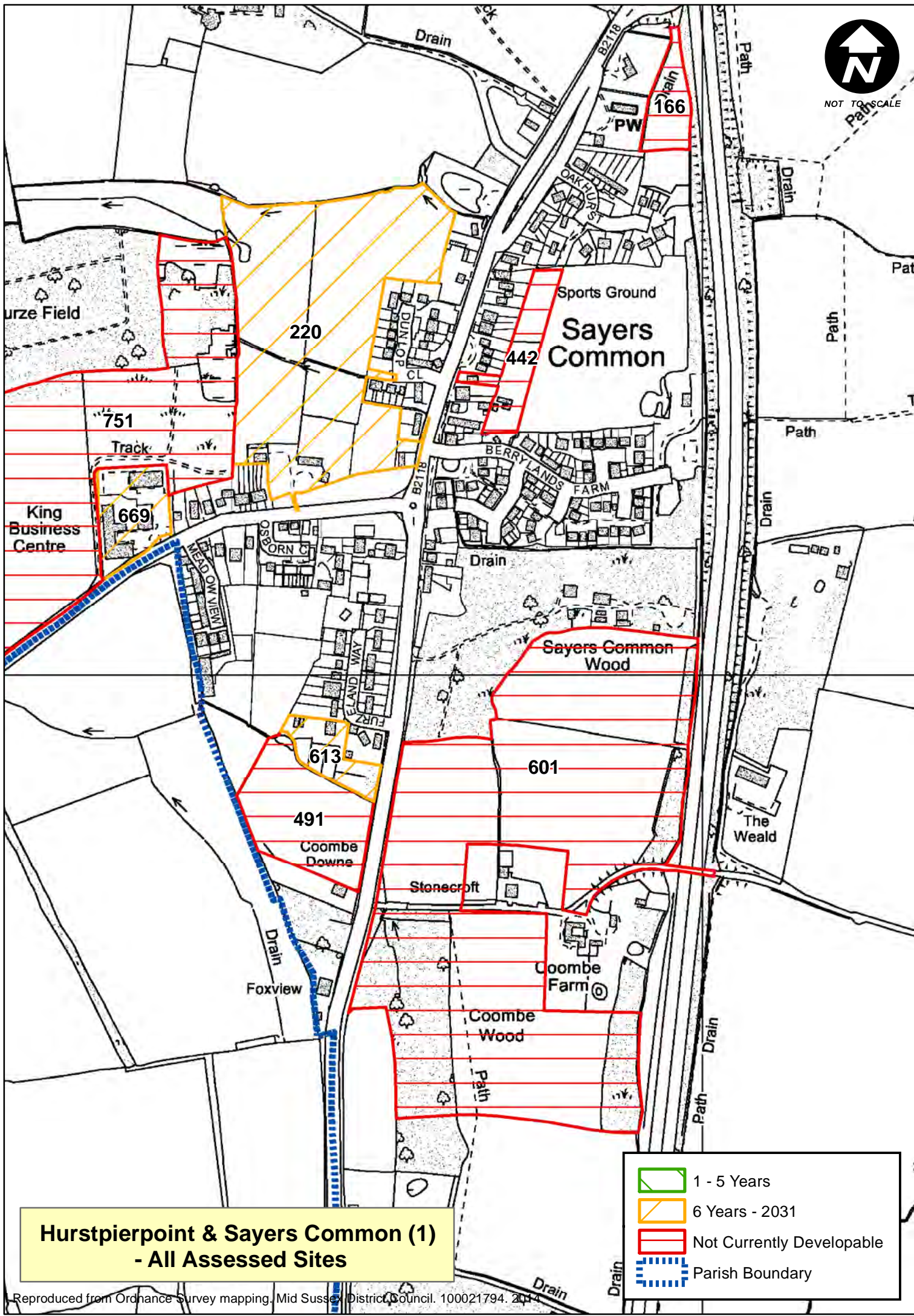












NOT TO SCALE

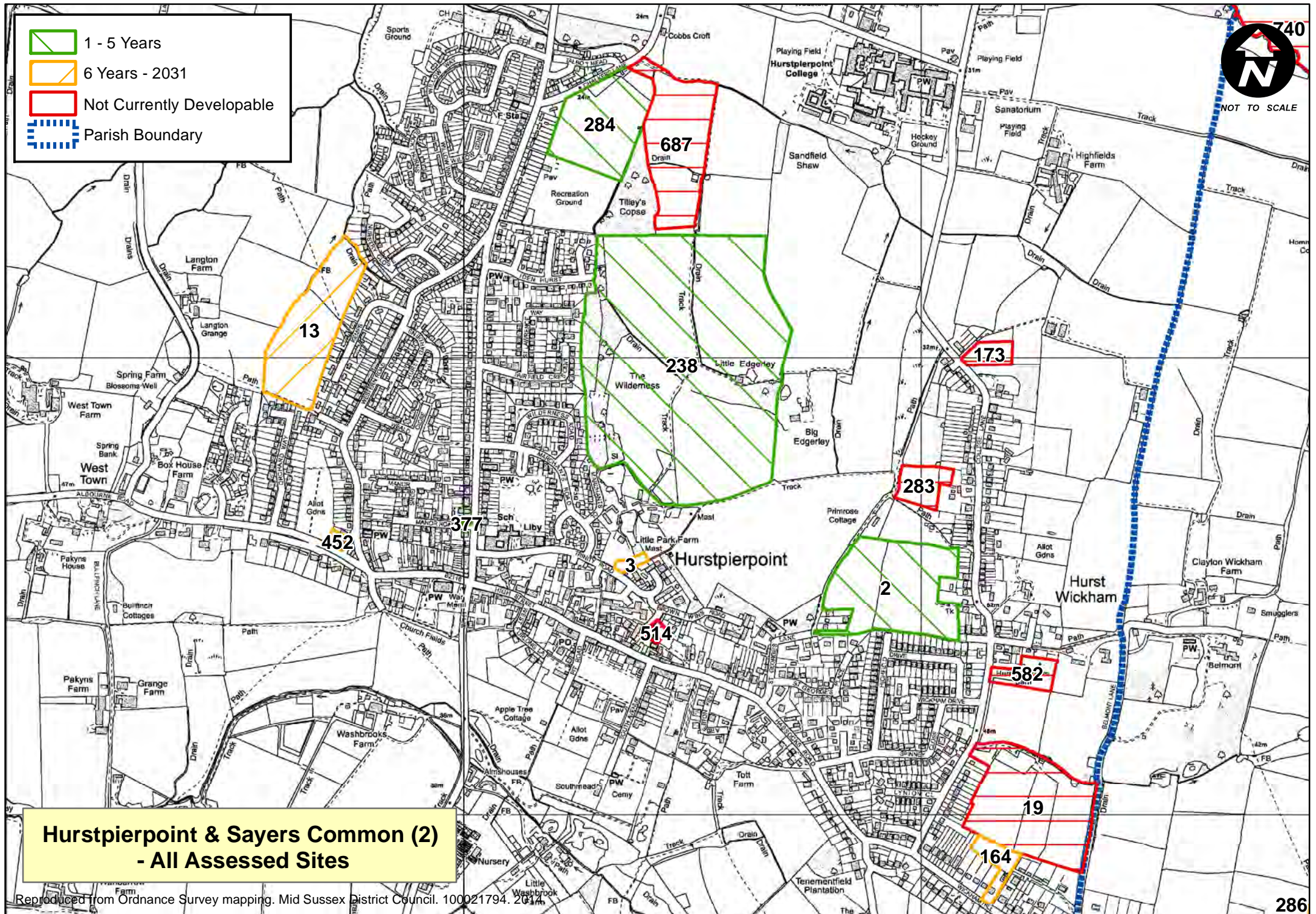


**Hurstpierpoint & Sayers Common (1)**  
**- All Assessed Sites**

-  1 - 5 Years
-  6 Years - 2031
-  Not Currently Developable
-  Parish Boundary



- 1 - 5 Years
- 6 Years - 2031
- Not Currently Developable
- Parish Boundary

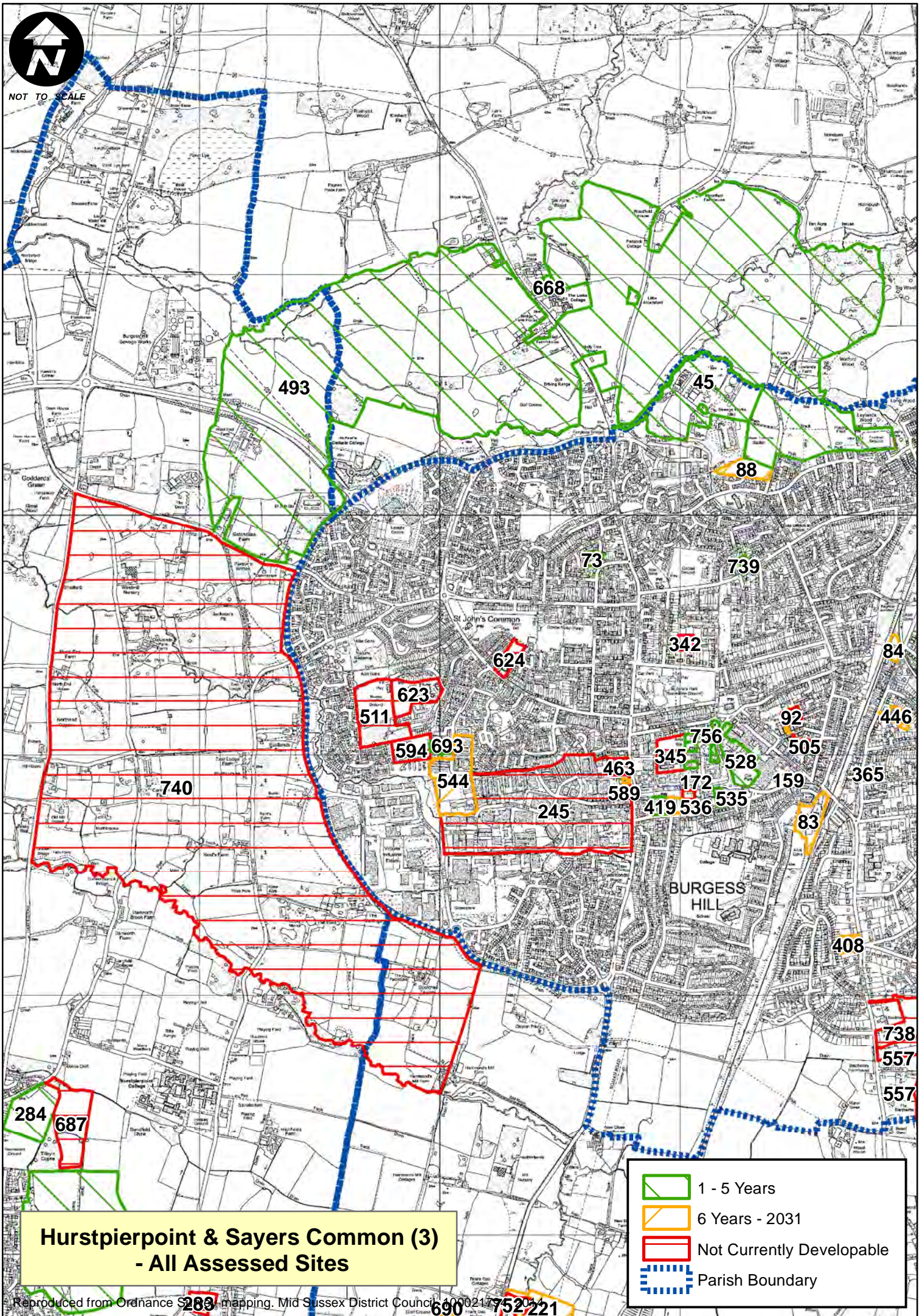


**Hurstpierpoint & Sayers Common (2)  
- All Assessed Sites**





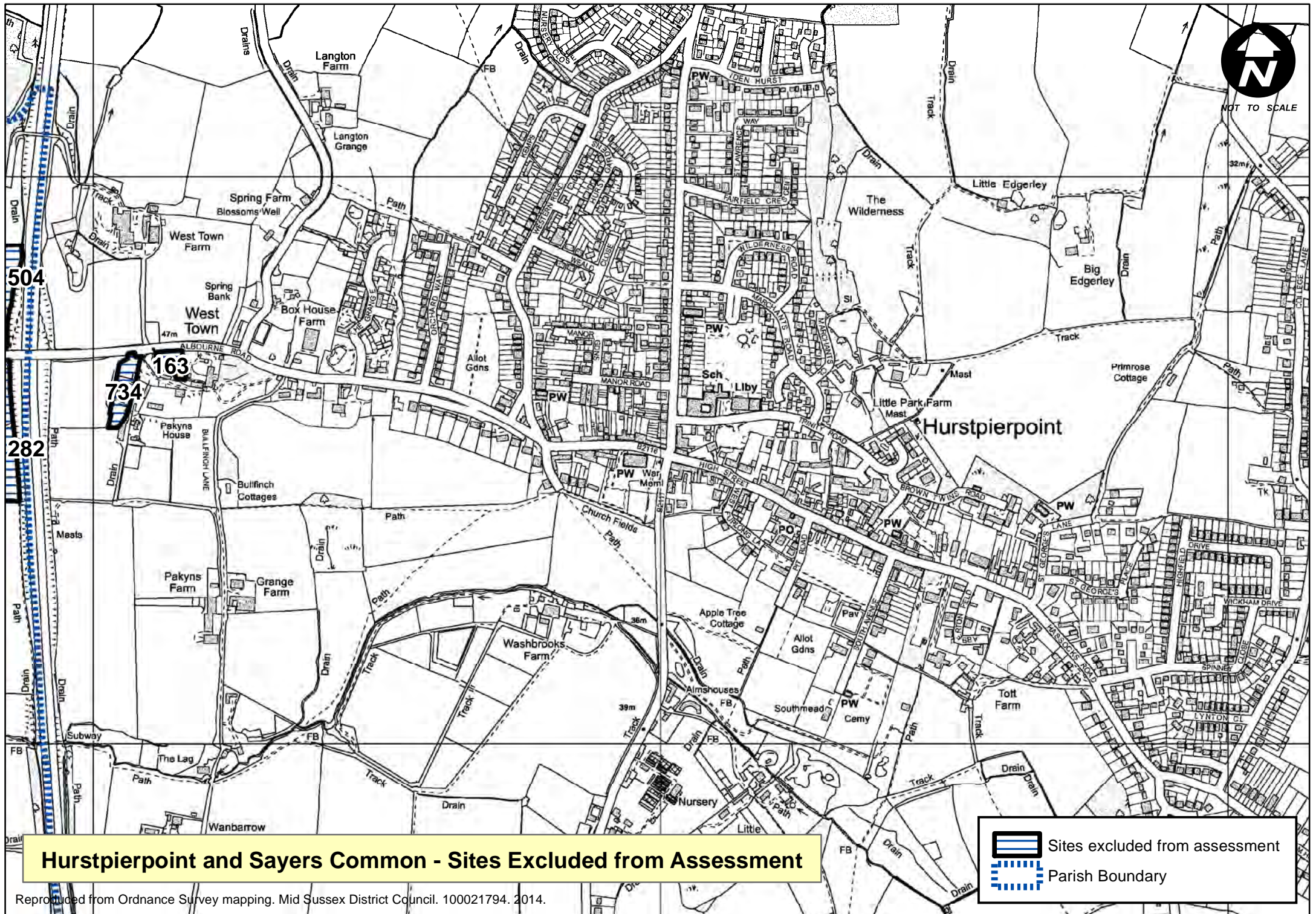
NOT TO SCALE









NOT TO SCALE



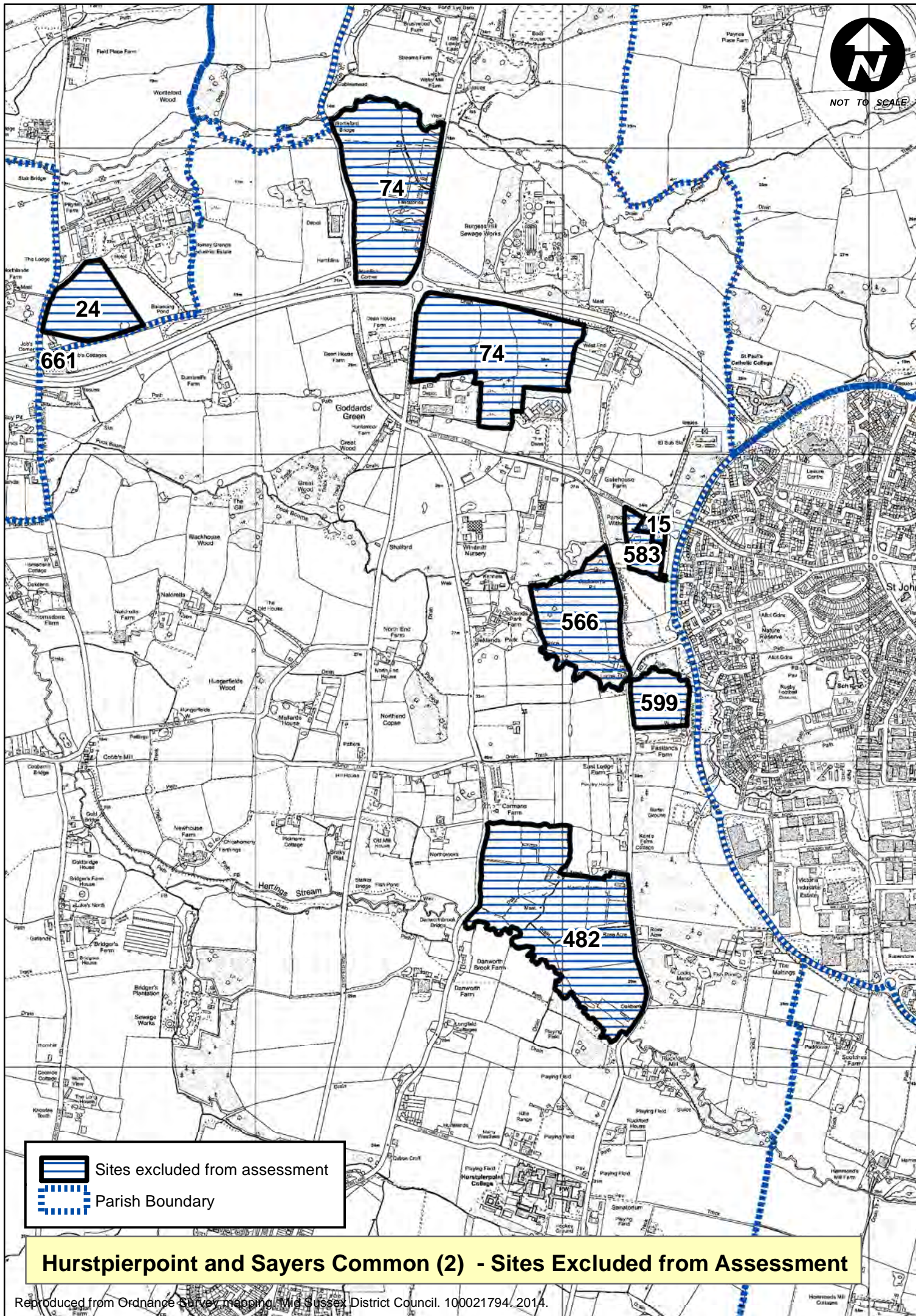
### Hurstpierpoint and Sayers Common - Sites Excluded from Assessment



-  Sites excluded from assessment
-  Parish Boundary





NOT TO SCALE

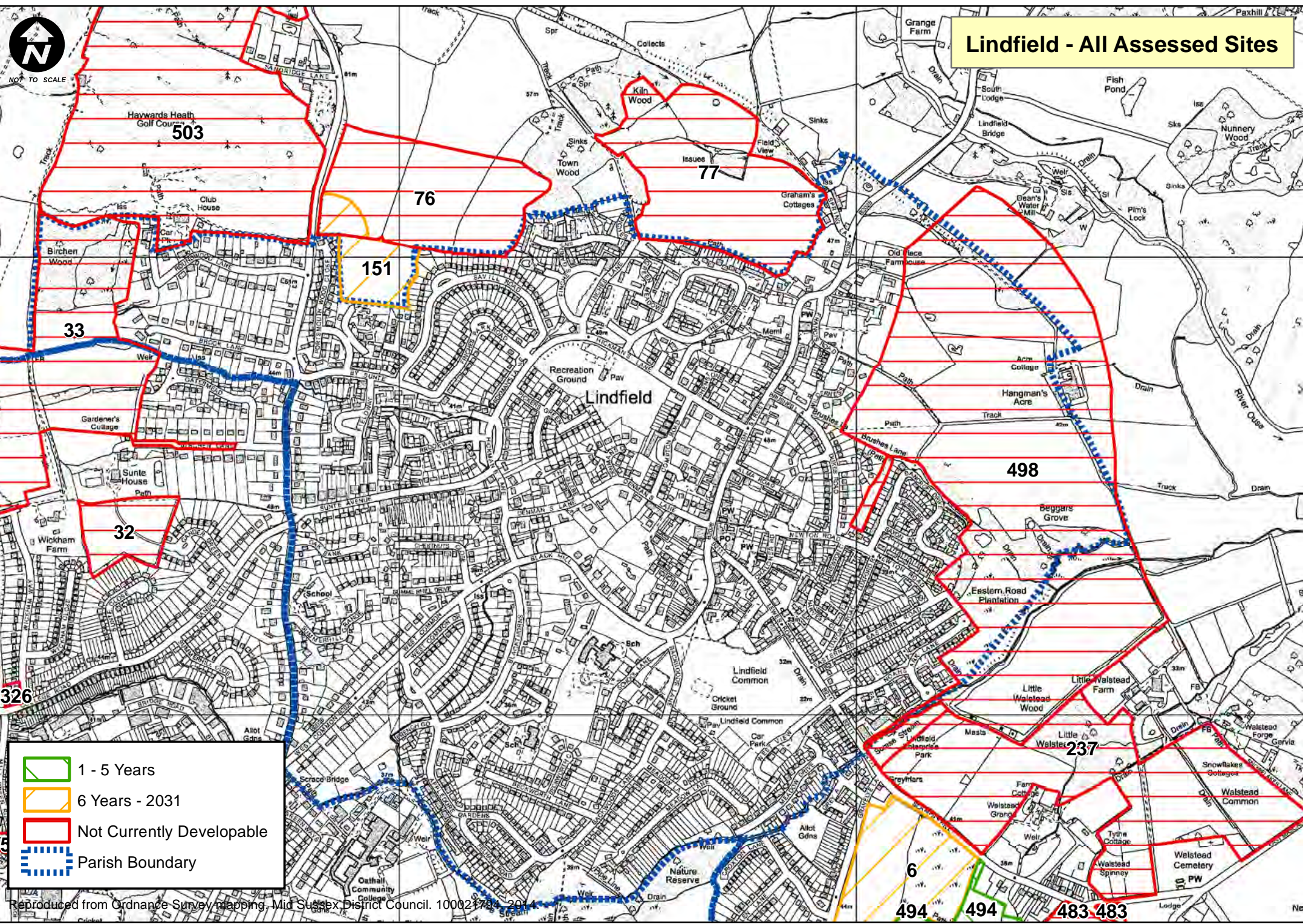


 Sites excluded from assessment  
 Parish Boundary

### Hurstpierpoint and Sayers Common (2) - Sites Excluded from Assessment



# Lindfield - All Assessed Sites

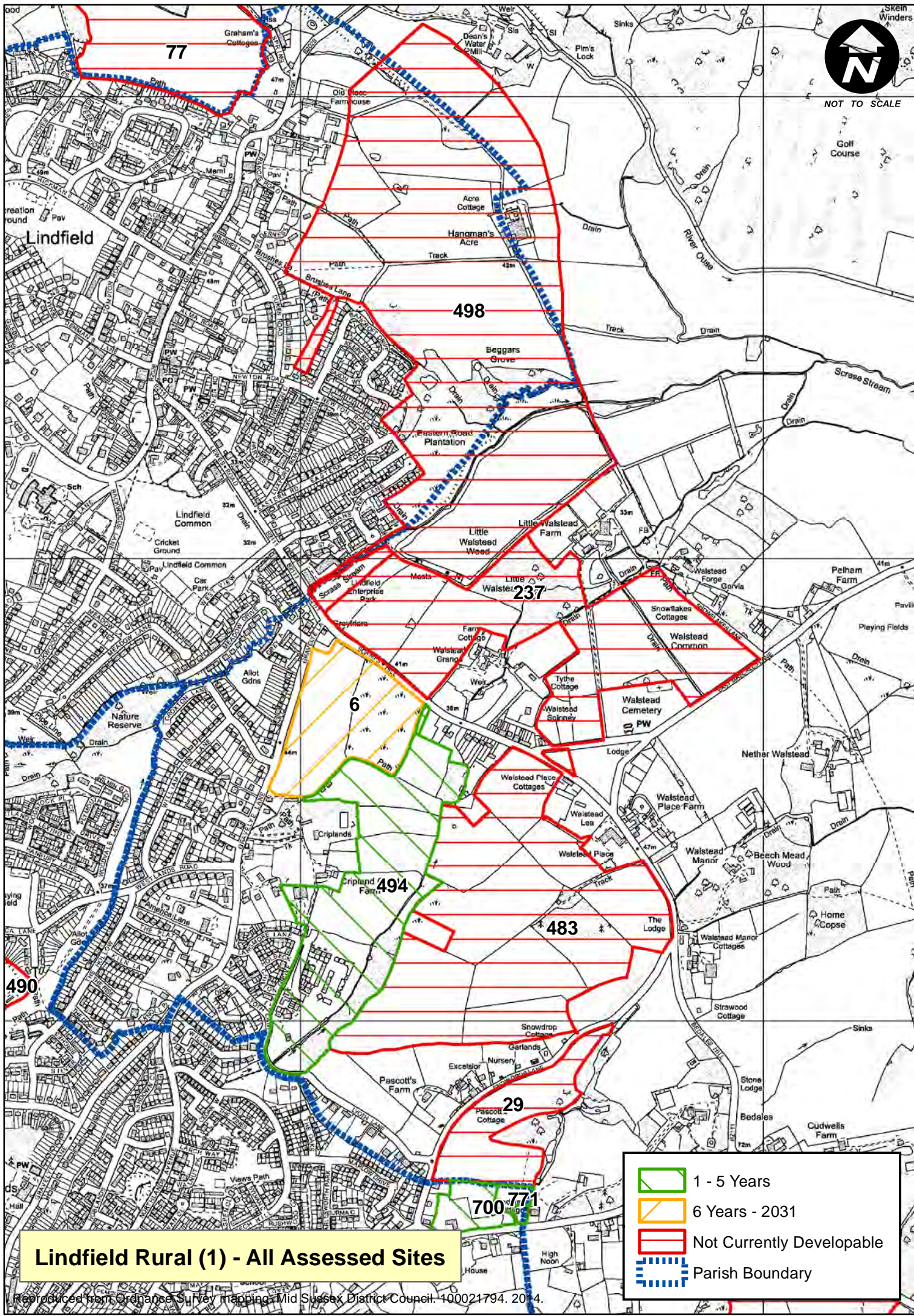


- 1 - 5 Years
- 6 Years - 2031
- Not Currently Developable
- Parish Boundary





NOT TO SCALE



**Lindfield Rural (1) - All Assessed Sites**





- 1 - 5 Years
- 6 Years - 2031
- Not Currently Developable
- Parish Boundary

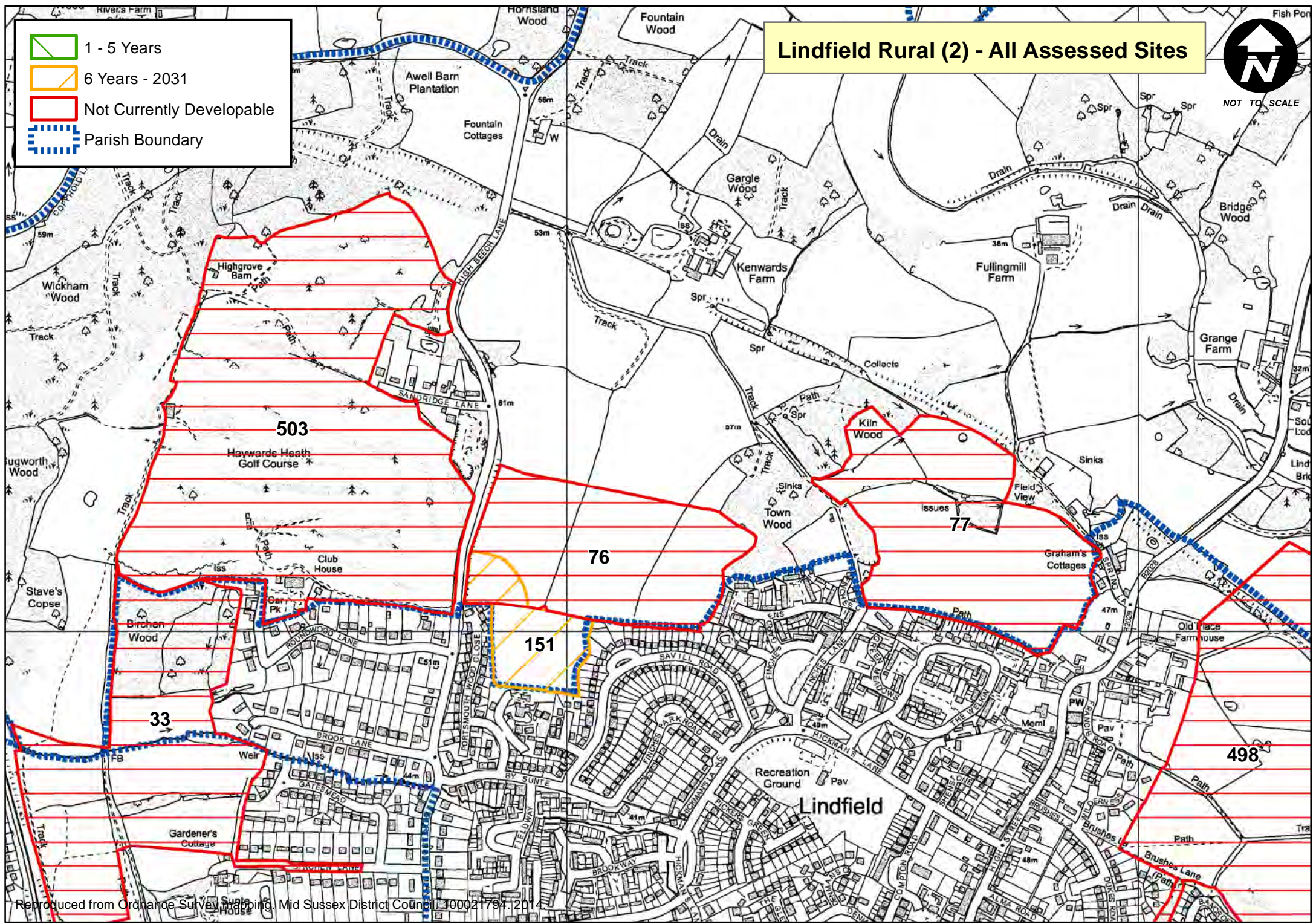


# Lindfield Rural (2) - All Assessed Sites

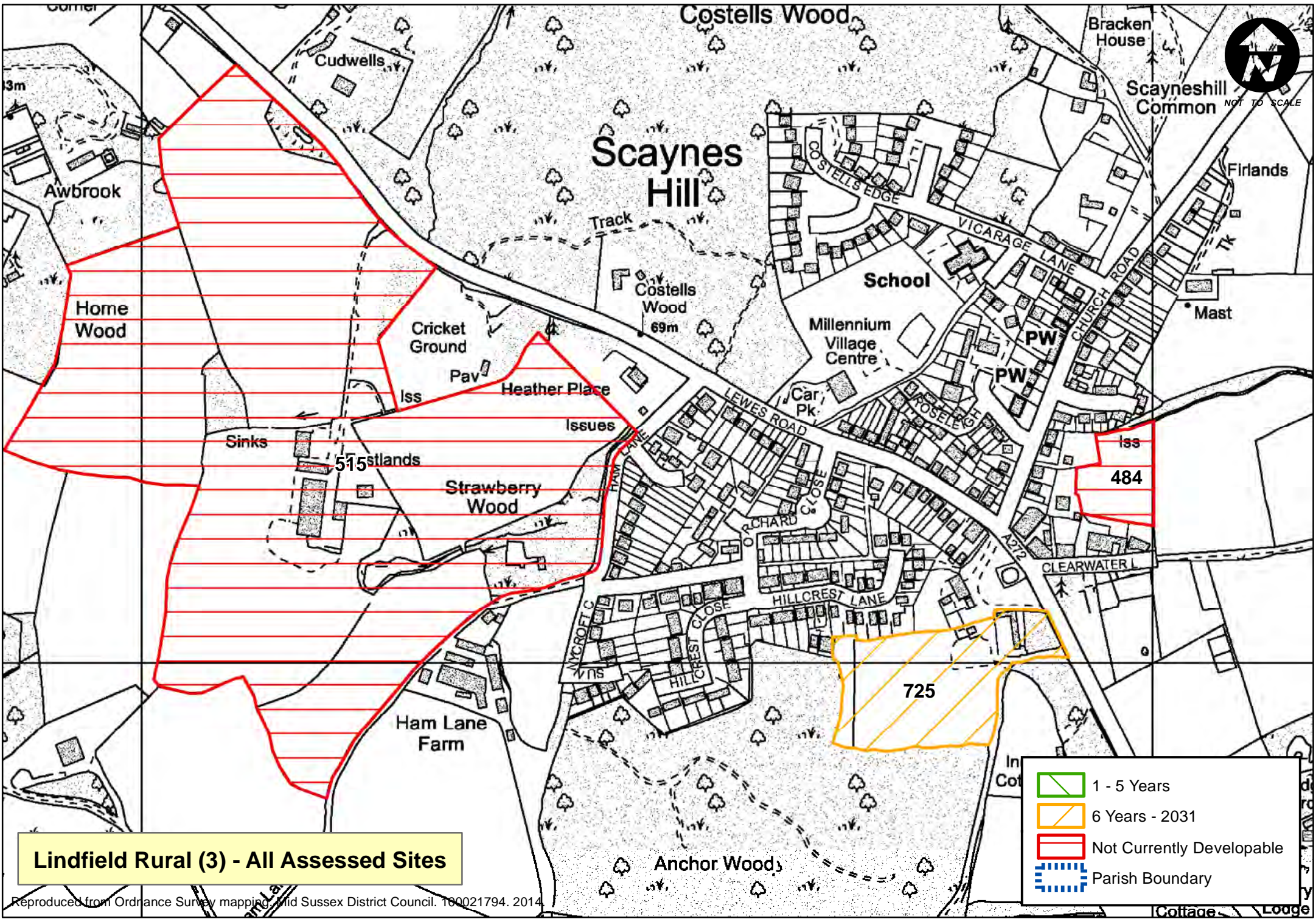


NOT TO SCALE

-  1 - 5 Years
-  6 Years - 2031
-  Not Currently Developable
-  Parish Boundary





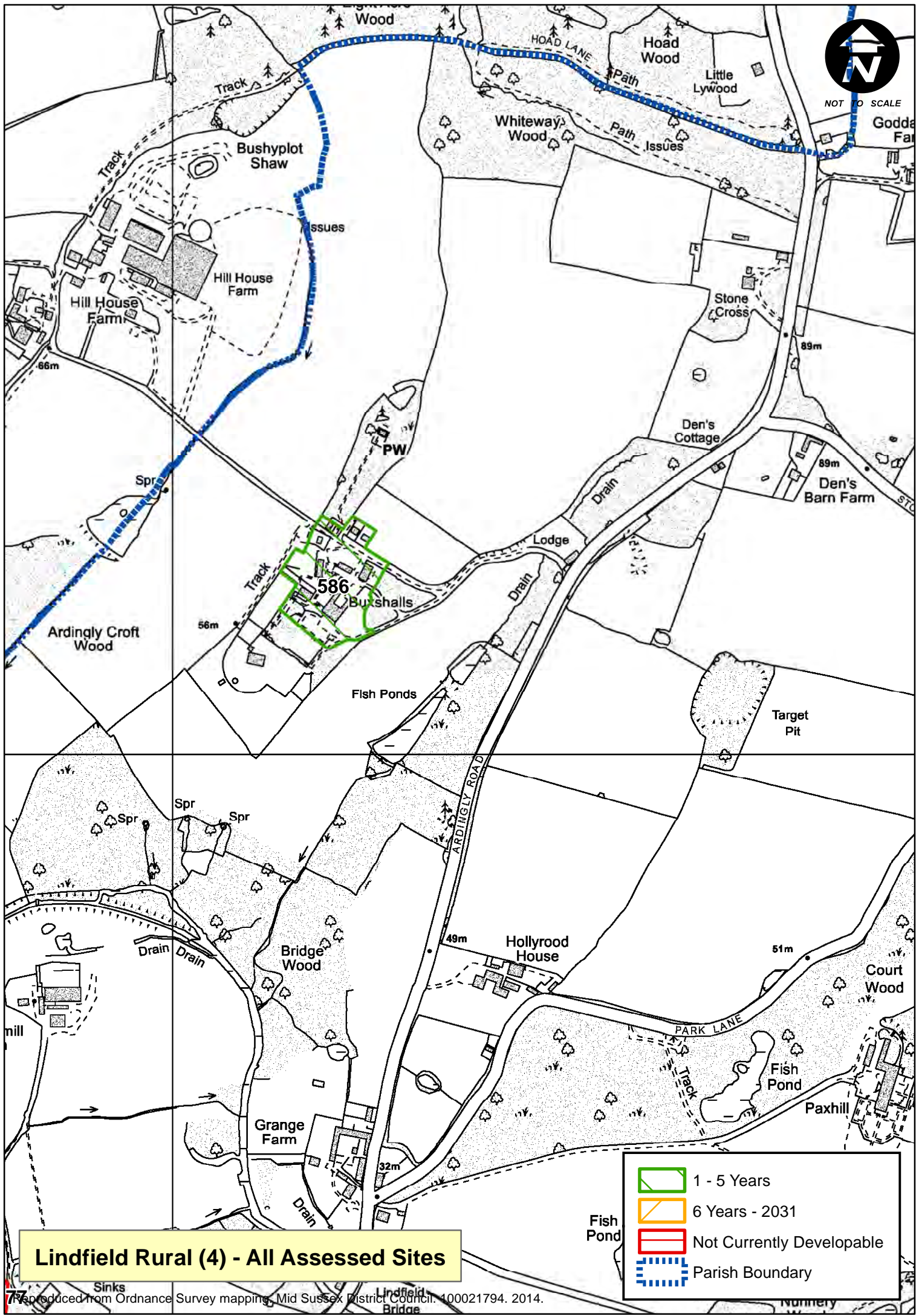


Reproduced from Ordnance Survey mapping © Mid Sussex District Council. 160021794. 2014





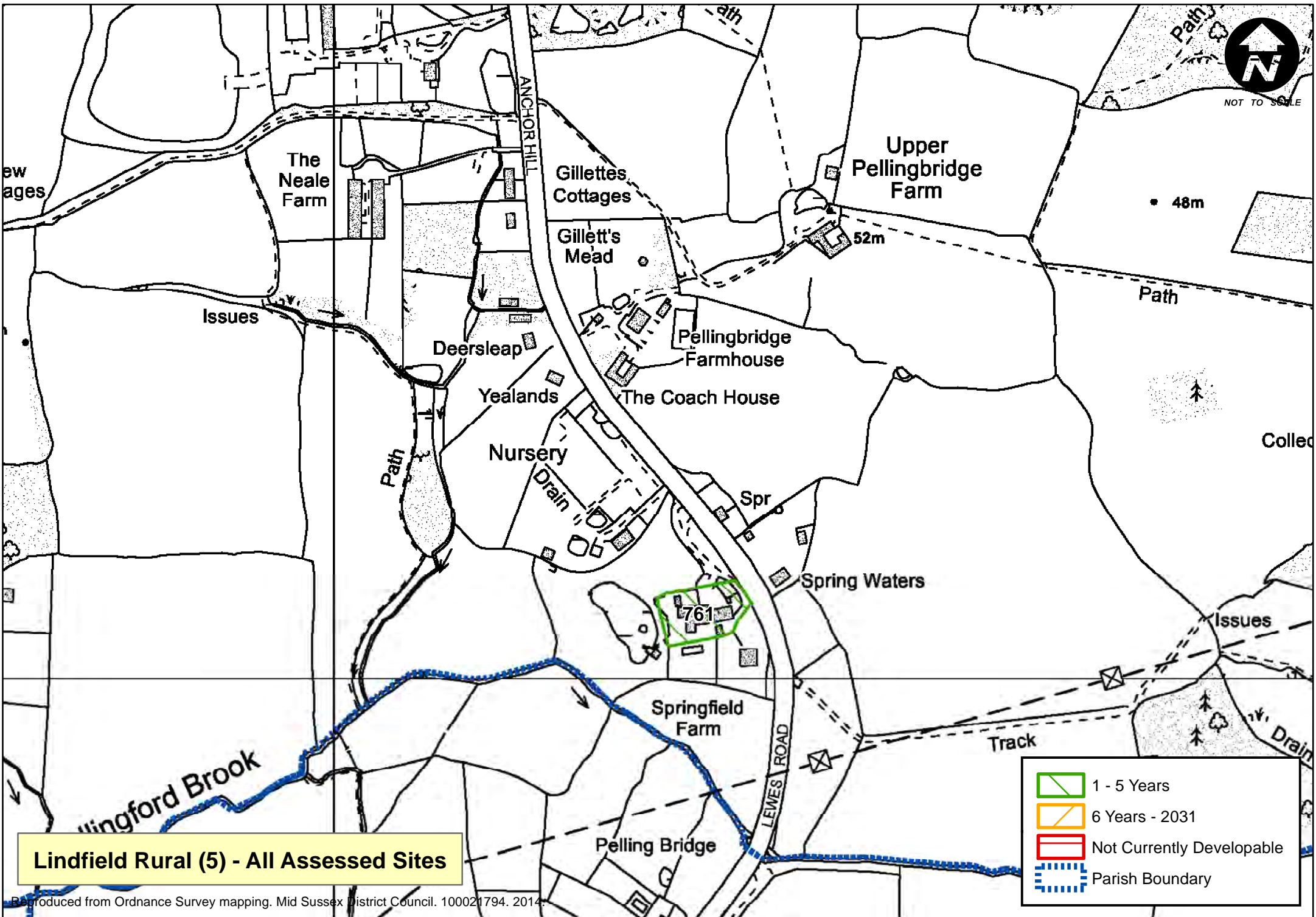
NOT TO SCALE



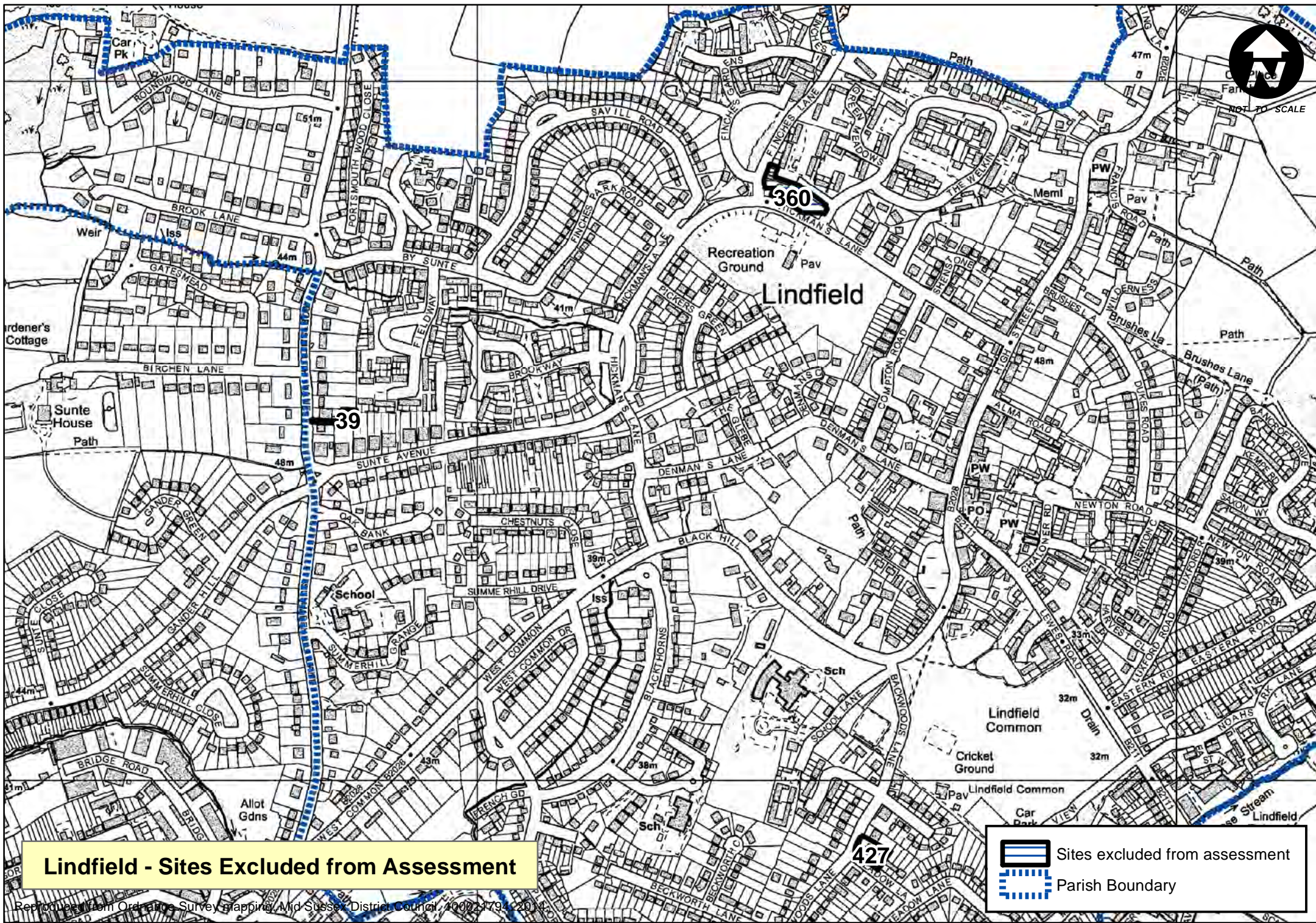
	1 - 5 Years
	6 Years - 2031
	Not Currently Developable
	Parish Boundary

### Lindfield Rural (4) - All Assessed Sites





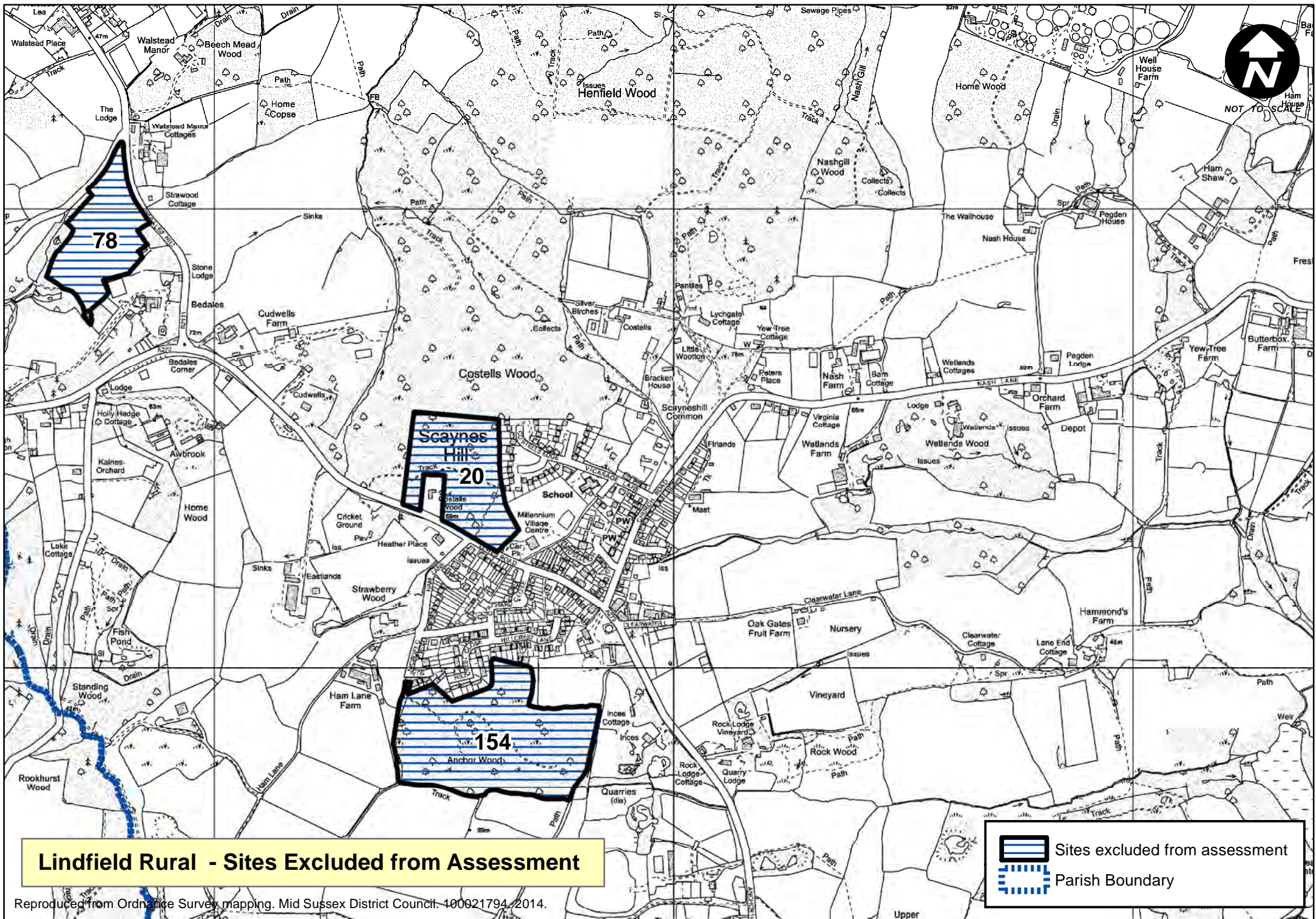




**Lindfield - Sites Excluded from Assessment**

Reproduced from Ordnance Survey mapping, Mid Sussex District Council, 40023794, 2014





**Lindfield Rural - Sites Excluded from Assessment**

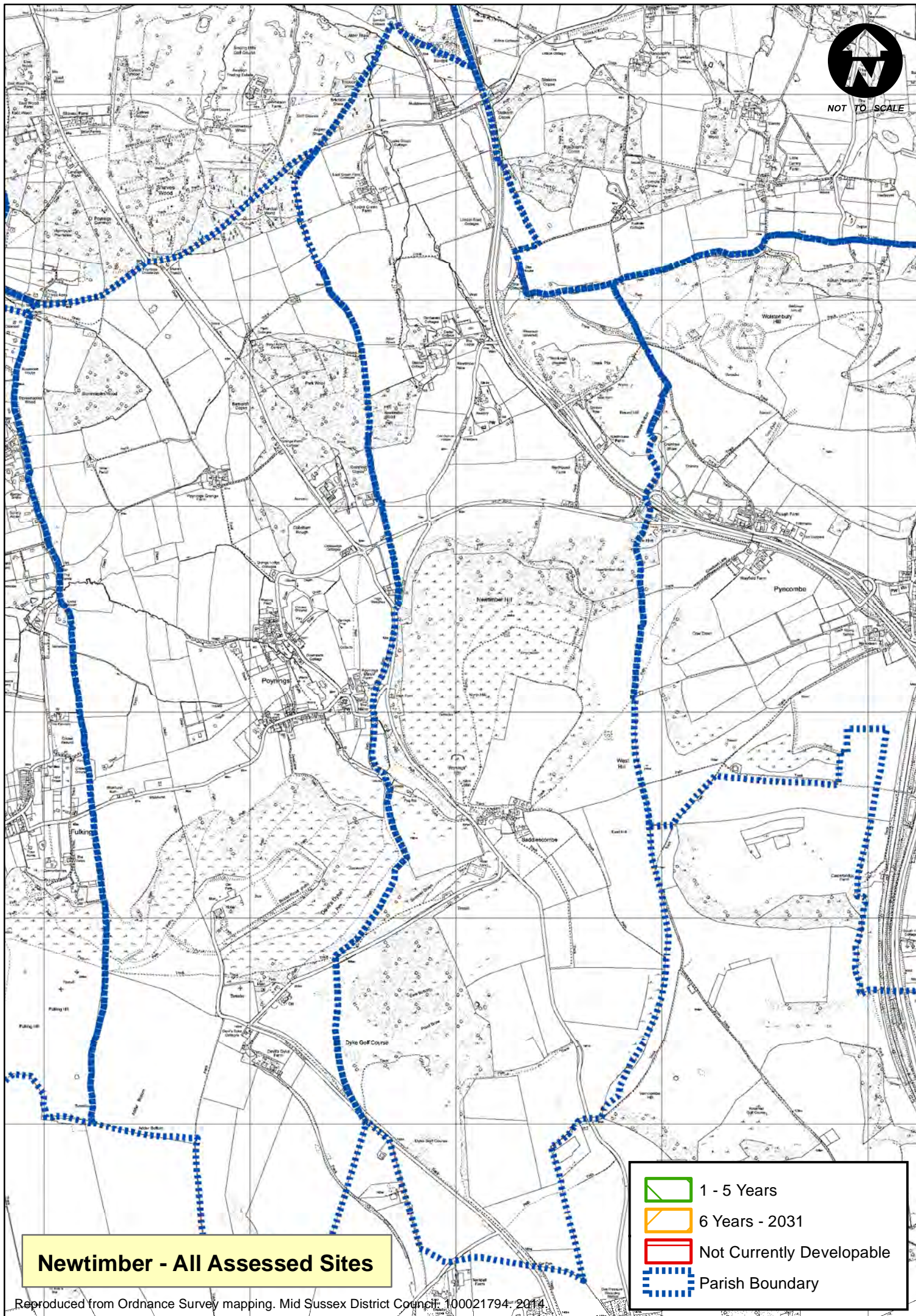
Reproduced from Ordnance Survey mapping. Mid Sussex District Council. 100021794. 2014.

Sites excluded from assessment  
 Parish Boundary





NOT TO SCALE



### Newtimber - All Assessed Sites

-  1 - 5 Years
-  6 Years - 2031
-  Not Currently Developable
-  Parish Boundary









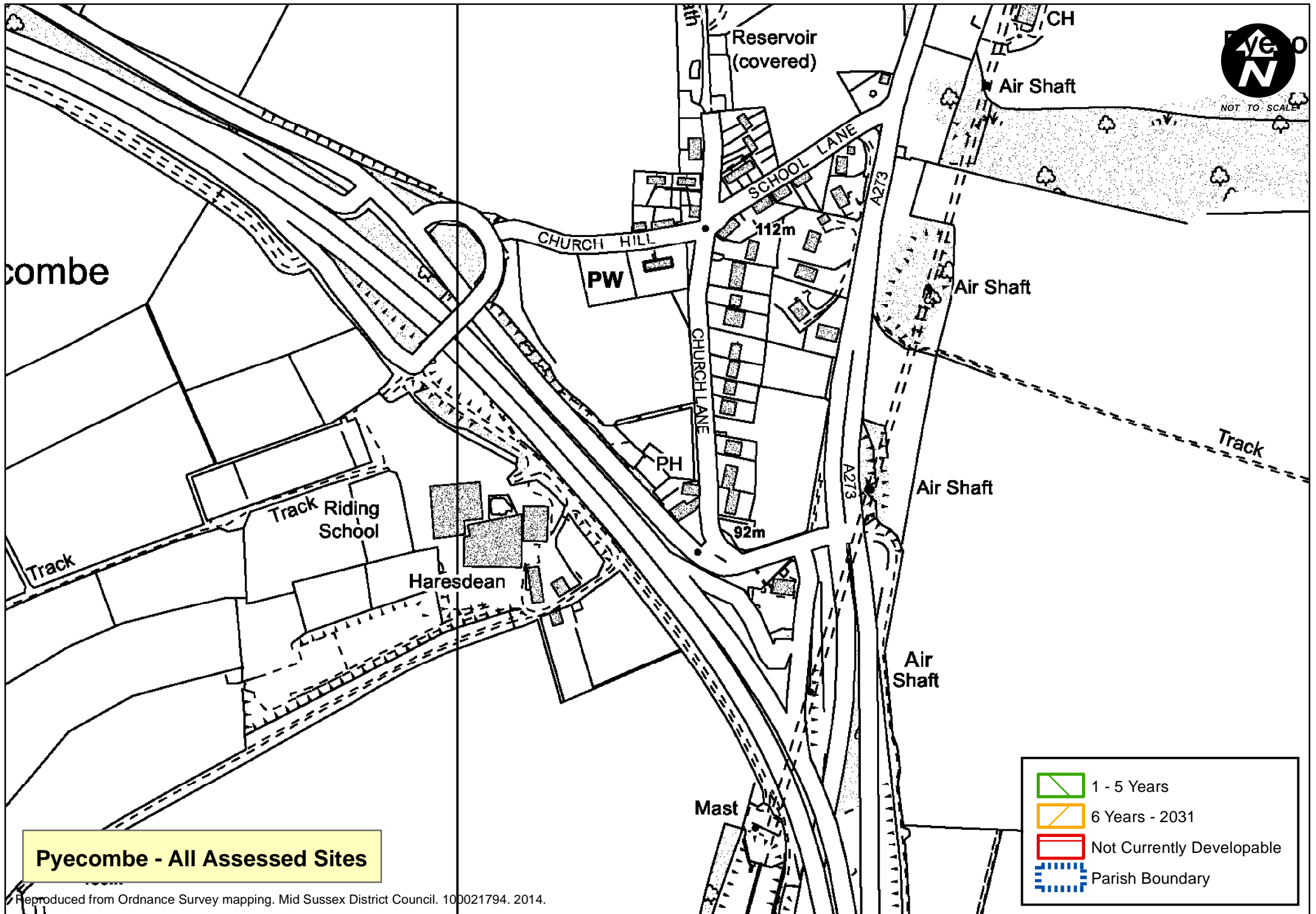
NOT TO SCALE







# Poynings - All Assessed Sites

-  1 - 5 Years
-  6 Years - 2031
-  Not Currently Developable
-  Parish Boundary





**Pyecombe - All Assessed Sites**

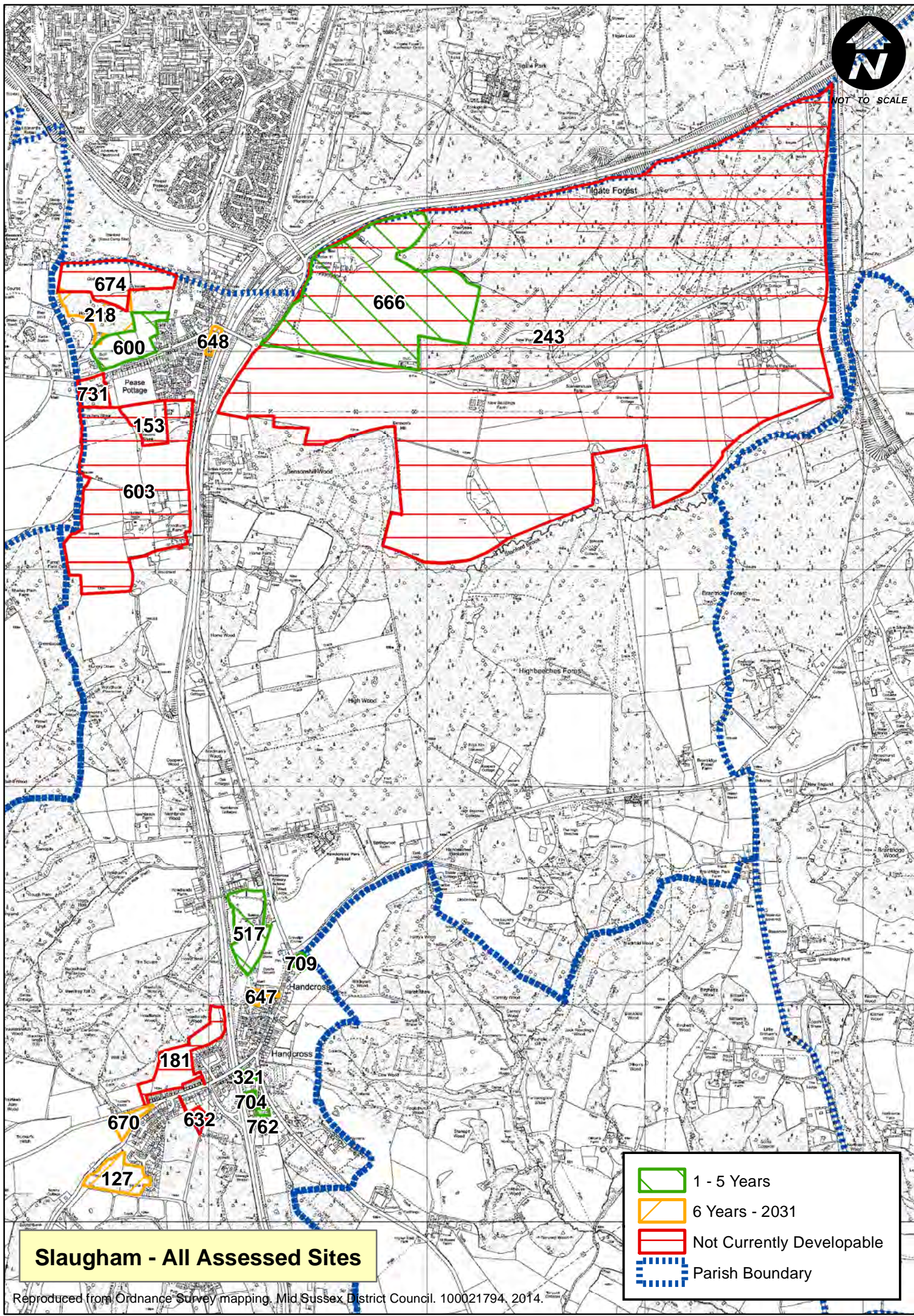
-  1 - 5 Years
-  6 Years - 2031
-  Not Currently Developable
-  Parish Boundary

Reproduced from Ordnance Survey mapping. Mid Sussex District Council. 100021794. 2014.









NOT TO SCALE



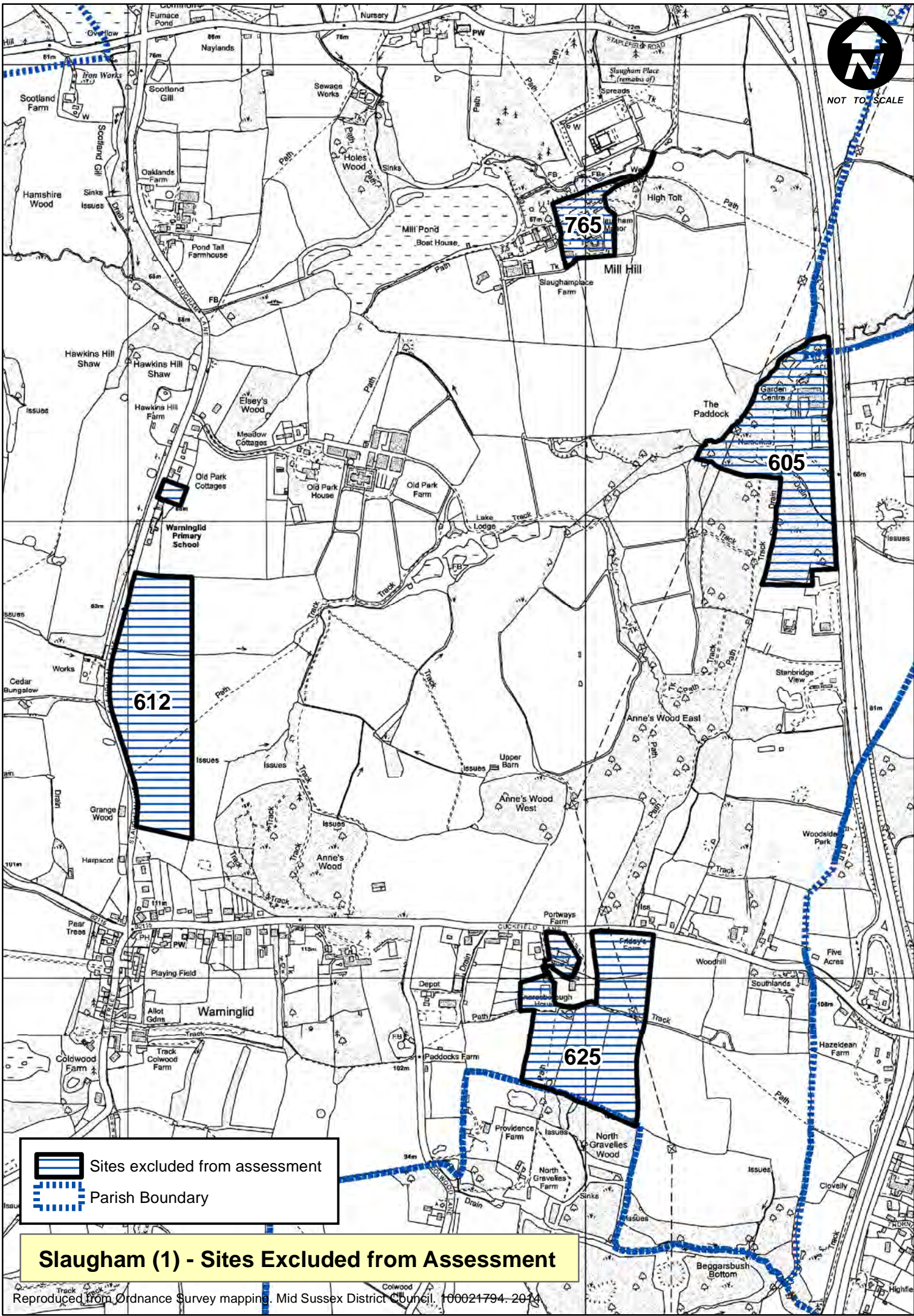
### Slaughtam - All Assessed Sites



-  1 - 5 Years
-  6 Years - 2031
-  Not Currently Developable
-  Parish Boundary





NOT TO SCALE



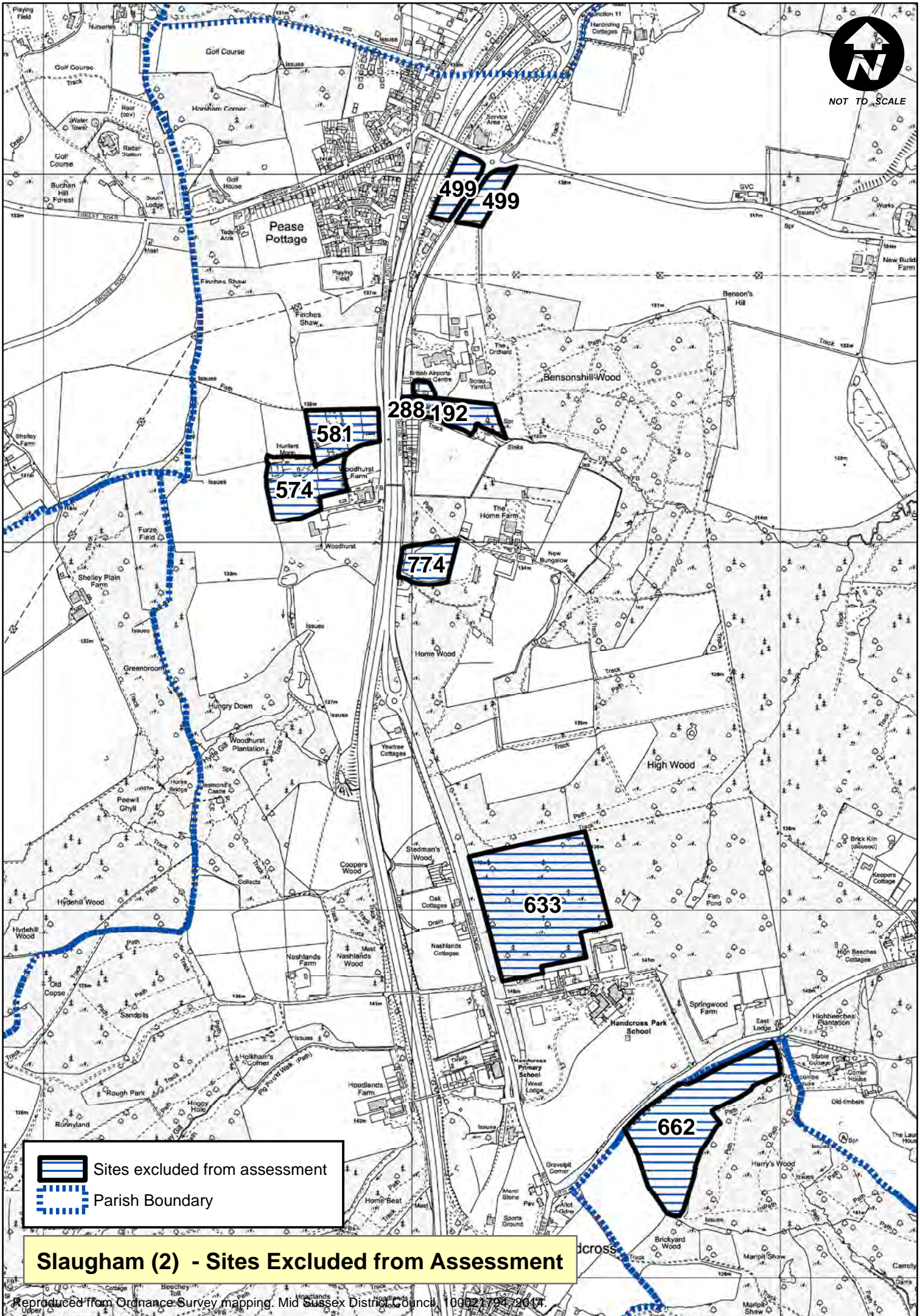
	Sites excluded from assessment
	Parish Boundary



**Slaughtam (1) - Sites Excluded from Assessment**





NOT TO SCALE



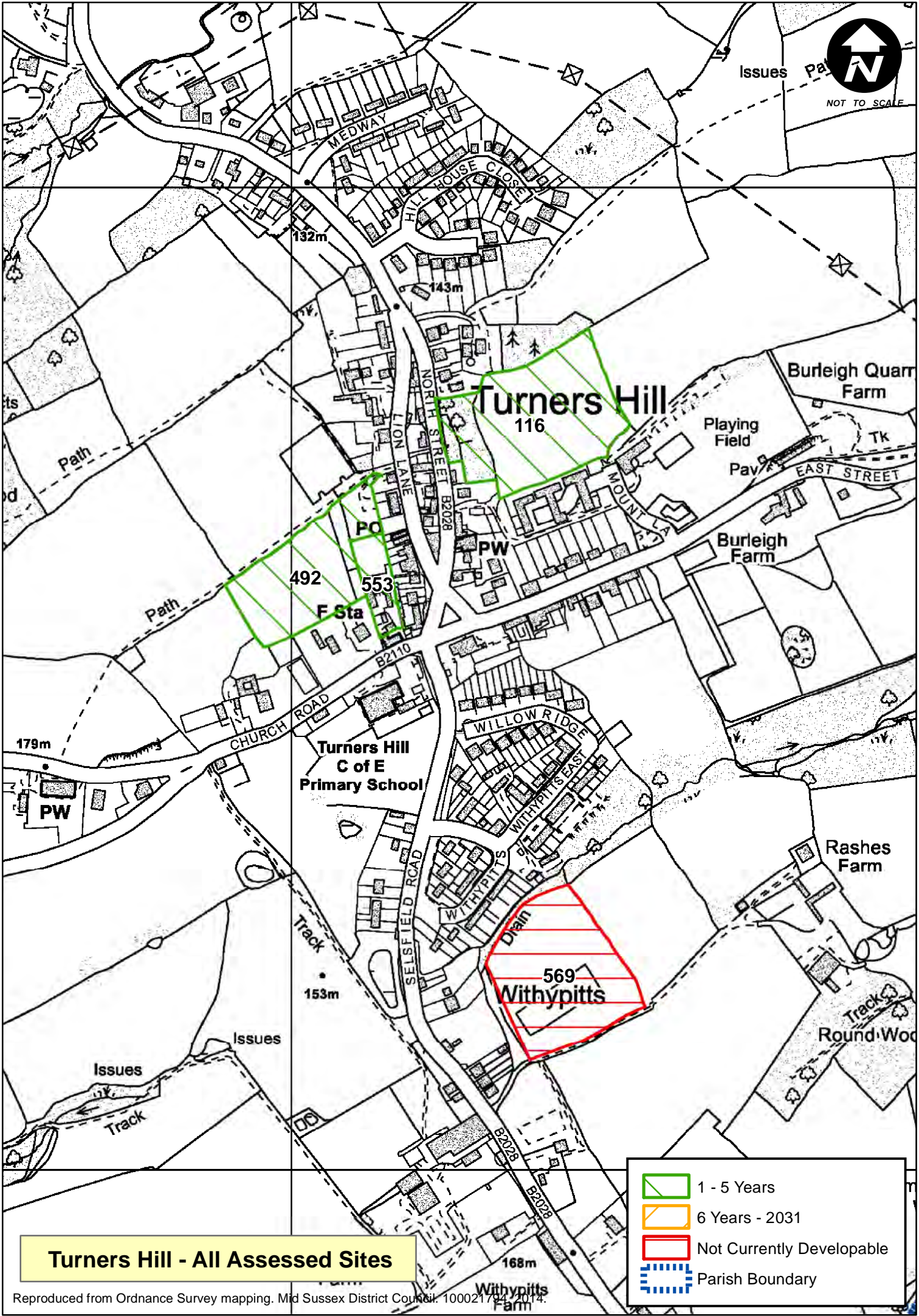
	Sites excluded from assessment
	Parish Boundary

## Slaughtam (2) - Sites Excluded from Assessment









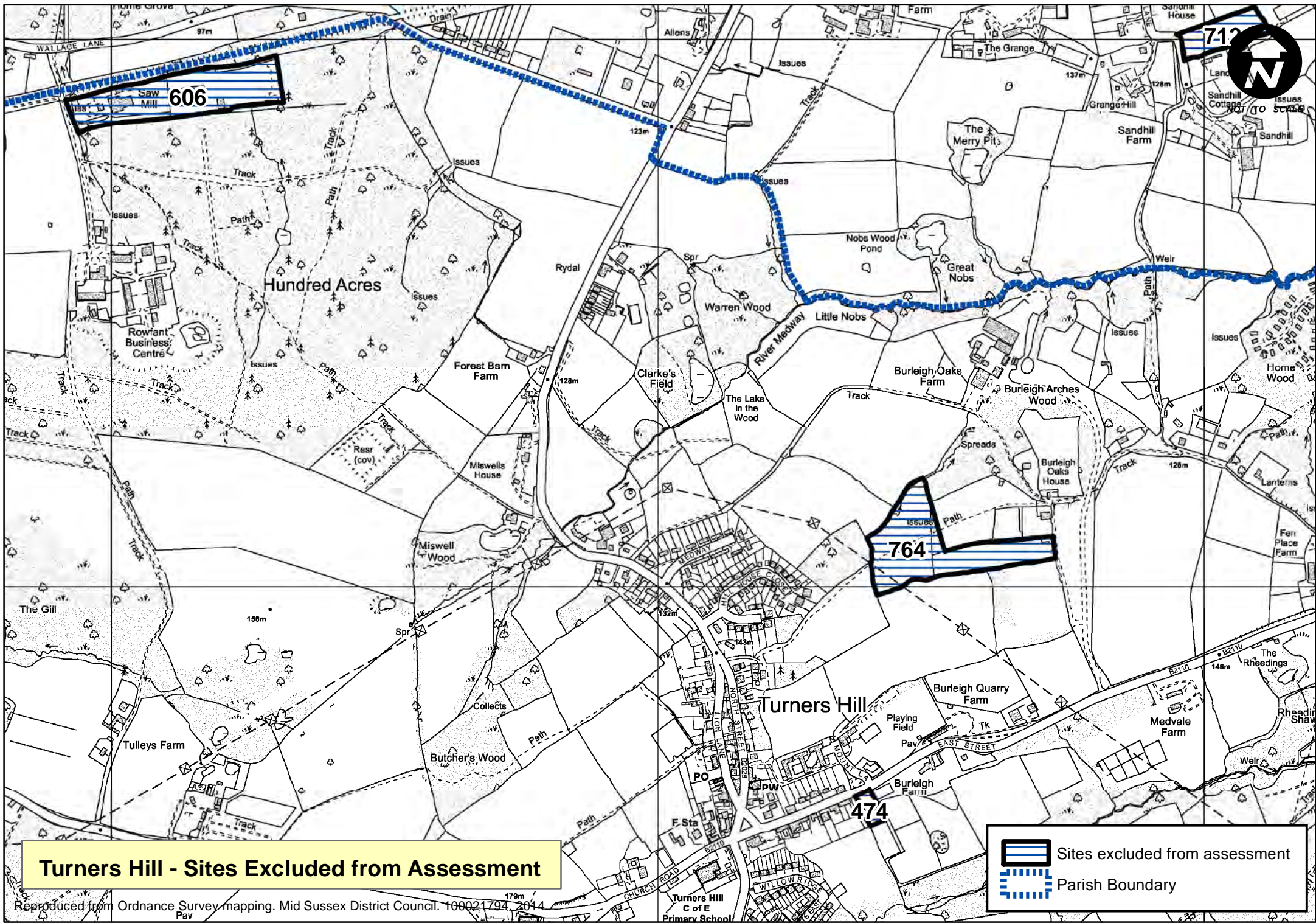
Issues Pa  
NOT TO SCALE





### Turners Hill - All Assessed Sites

-  1 - 5 Years
-  6 Years - 2031
-  Not Currently Developable
-  Parish Boundary





**Turners Hill - Sites Excluded from Assessment**

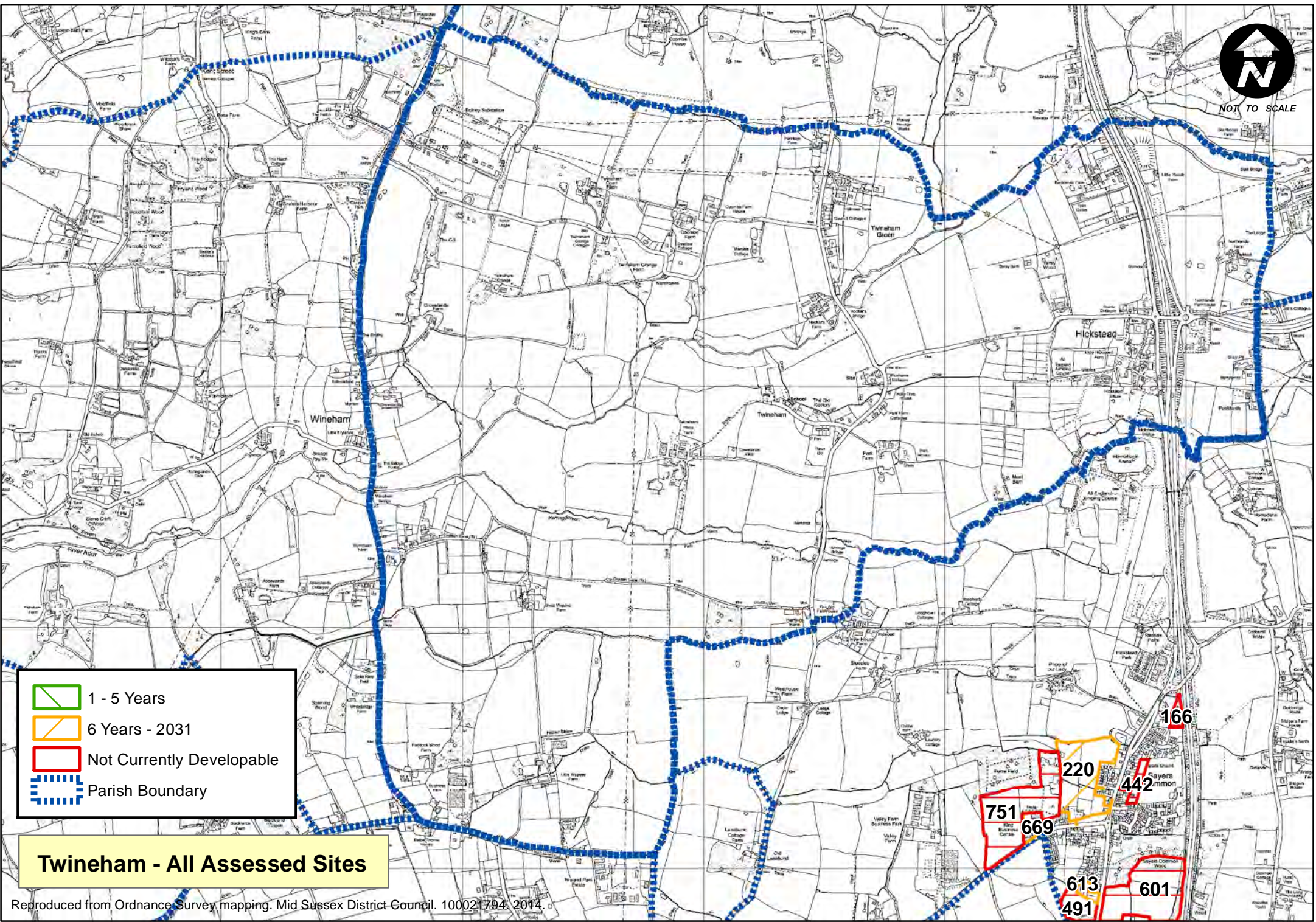
-  Sites excluded from assessment
-  Parish Boundary





Reproduced from Ordnance Survey mapping. Mid Sussex District Council. 100021794 2014





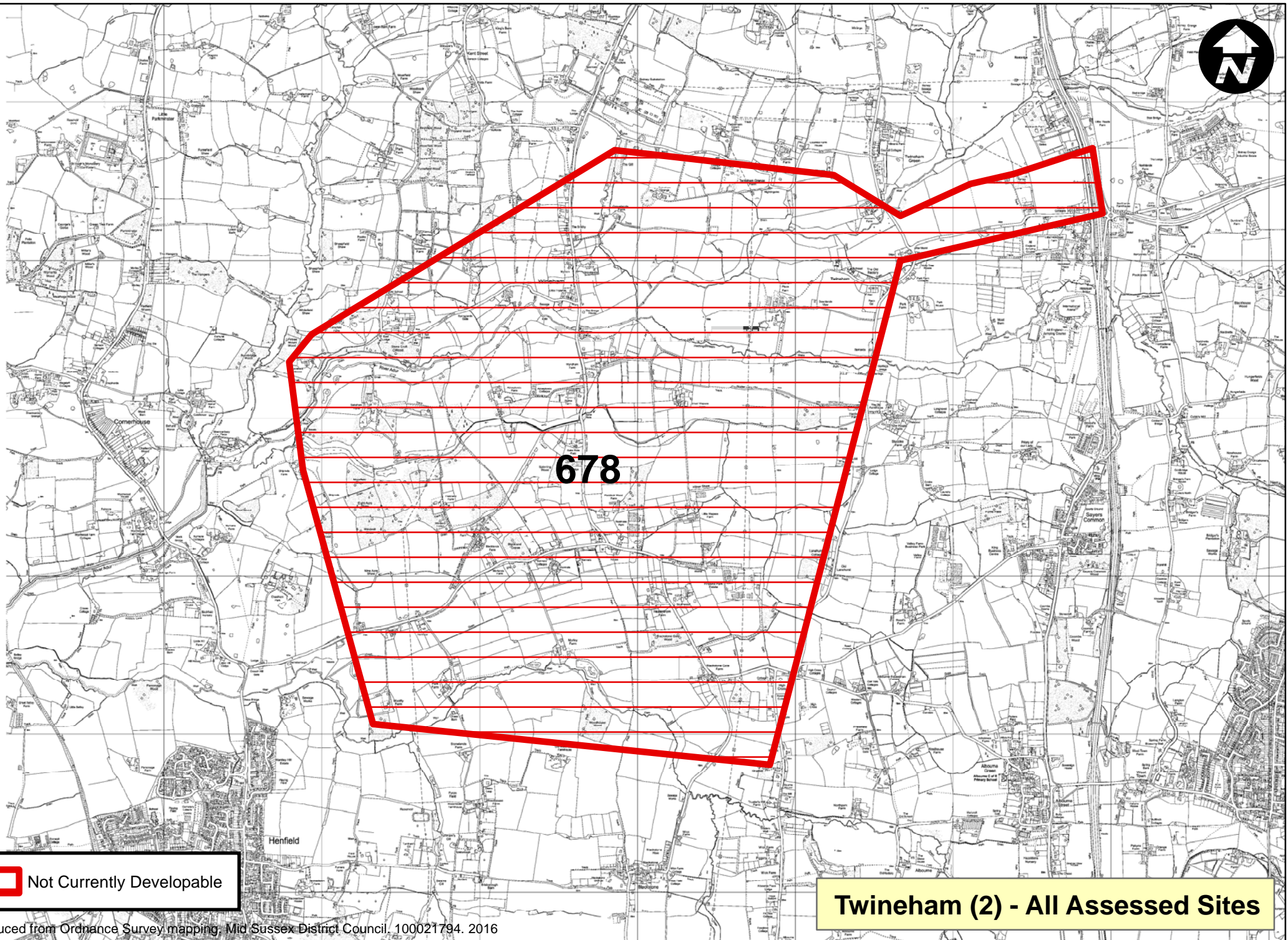
NOT TO SCALE




-  1 - 5 Years
-  6 Years - 2031
-  Not Currently Developable
-  Parish Boundary

**Twineham - All Assessed Sites**





678

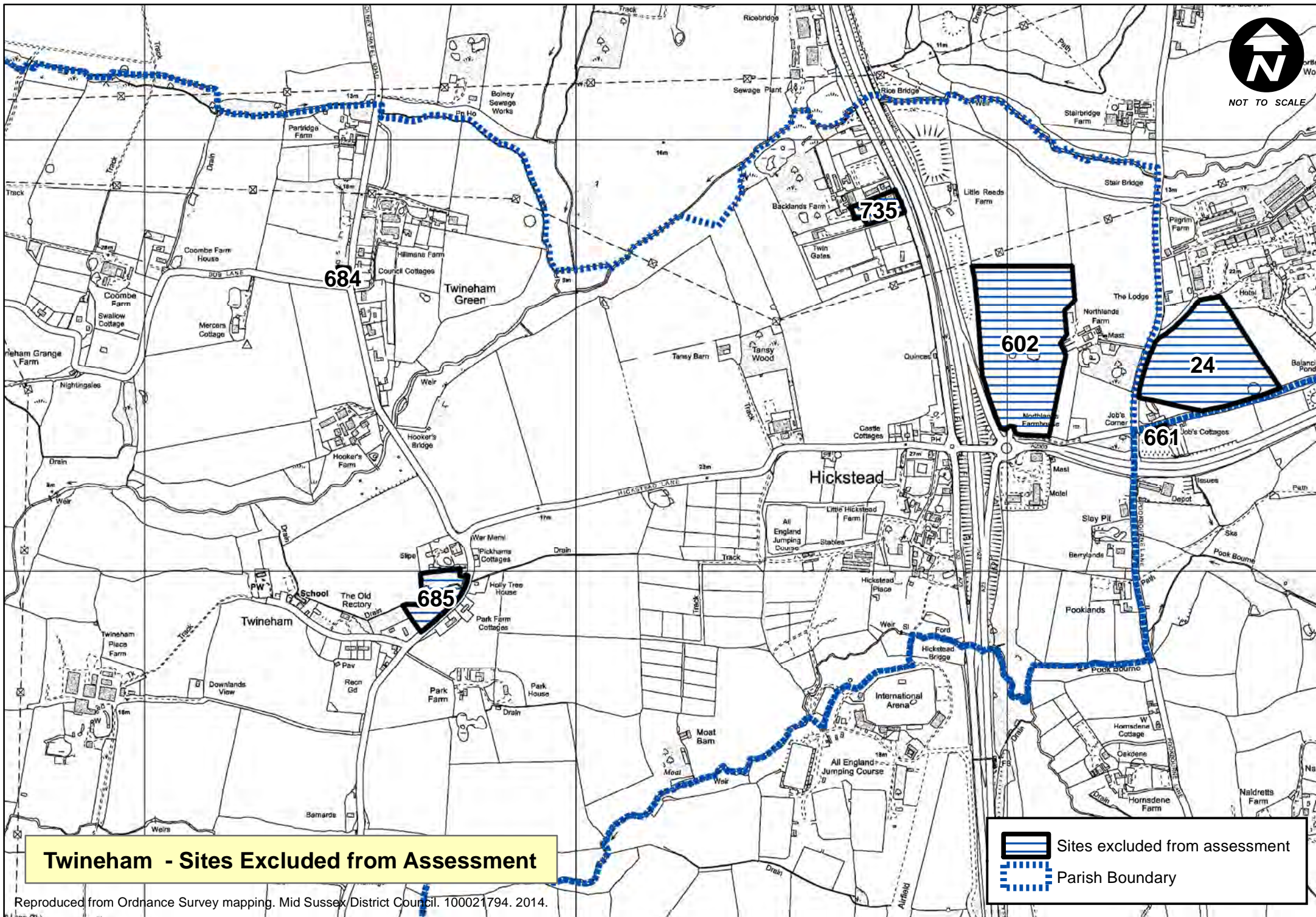
 Not Currently Developable

**Twineham (2) - All Assessed Sites**







NOT TO SCALE

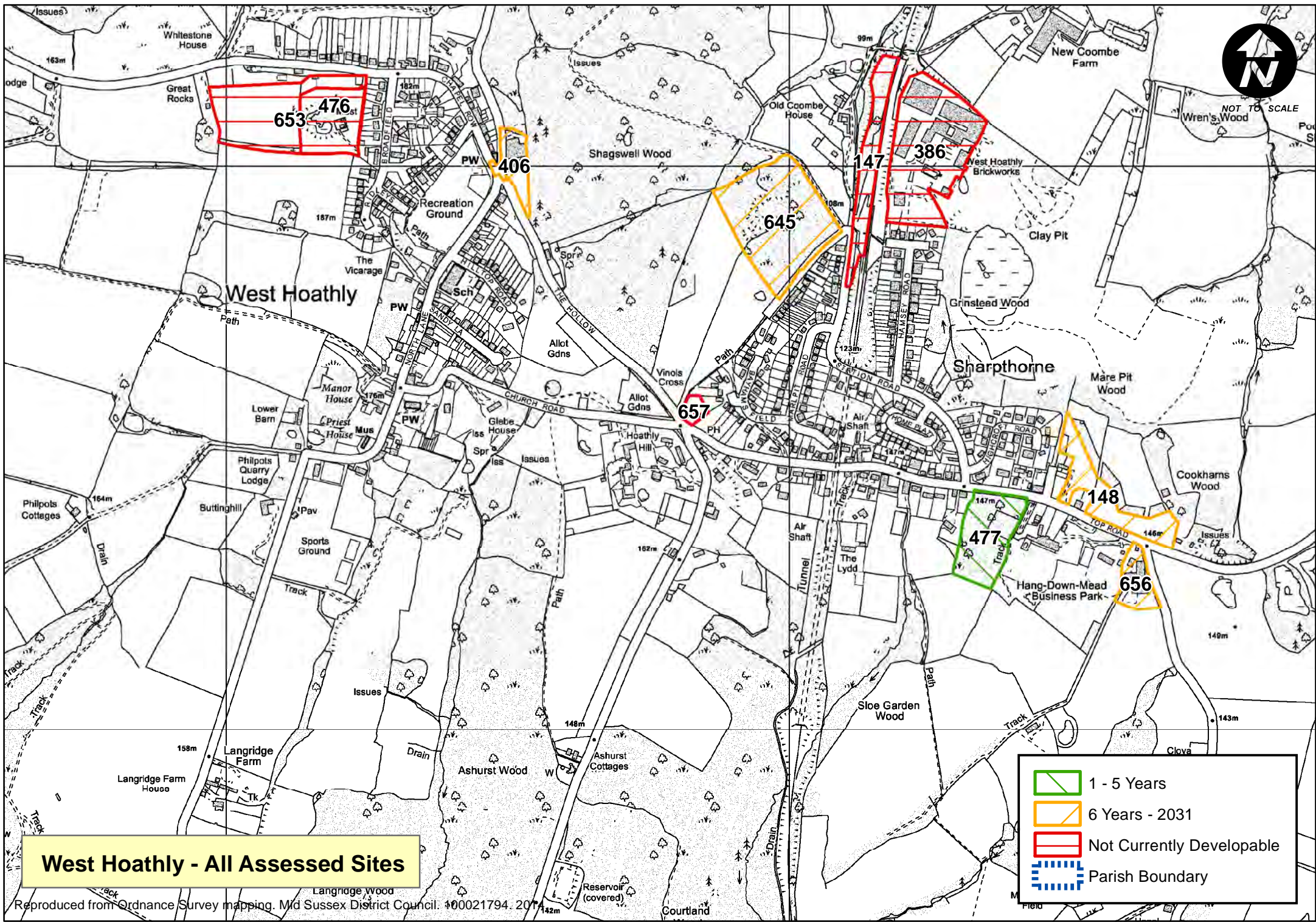


**Twineham - Sites Excluded from Assessment**

 Sites excluded from assessment  
 Parish Boundary

Reproduced from Ordnance Survey mapping. Mid Sussex District Council. 100021794. 2014.





**West Hoathly - All Assessed Sites**

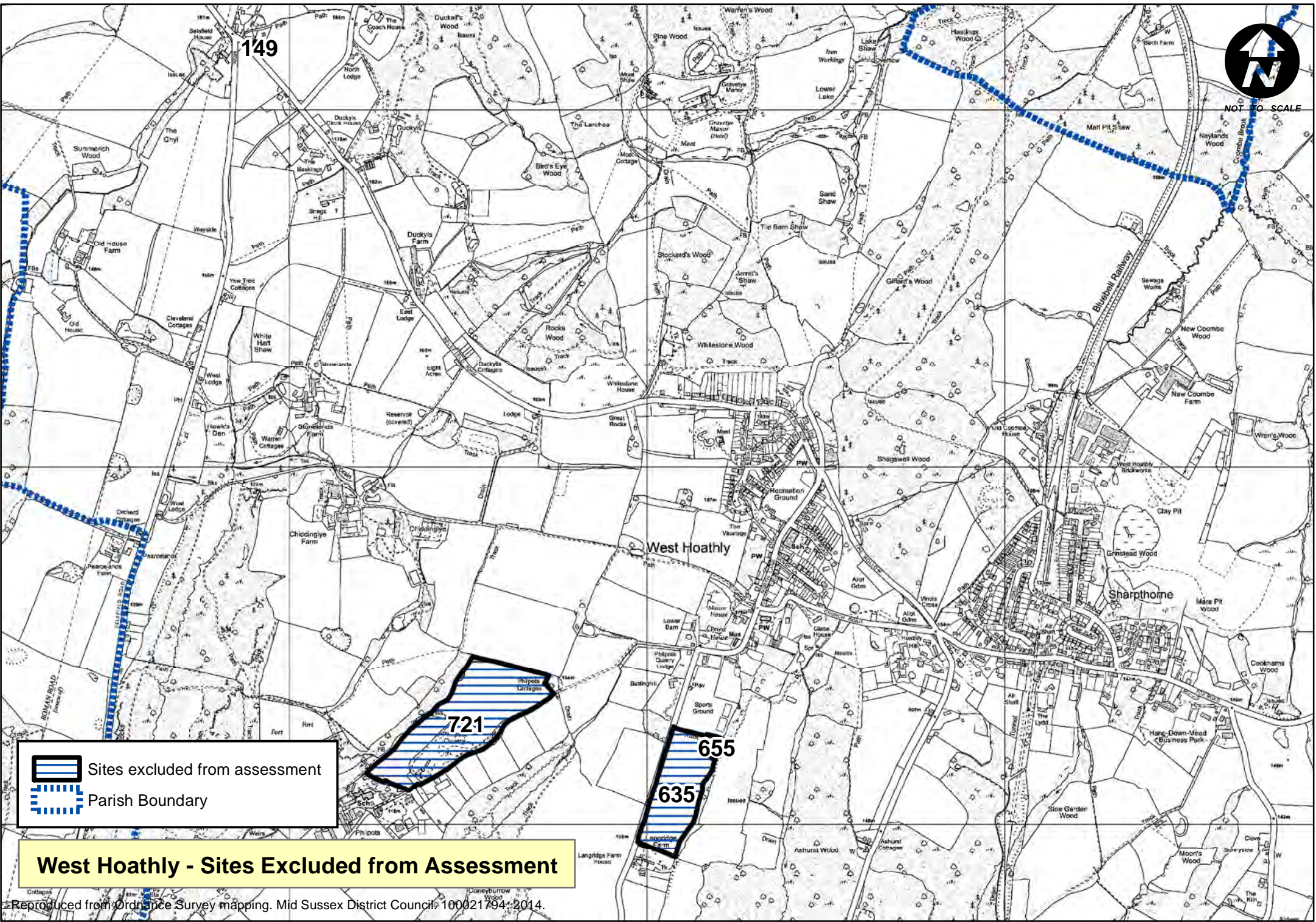
- 1 - 5 Years
- 6 Years - 2031
- Not Currently Developable
- Parish Boundary



149



NOT TO SCALE



Sites excluded from assessment



Parish Boundary

721

655

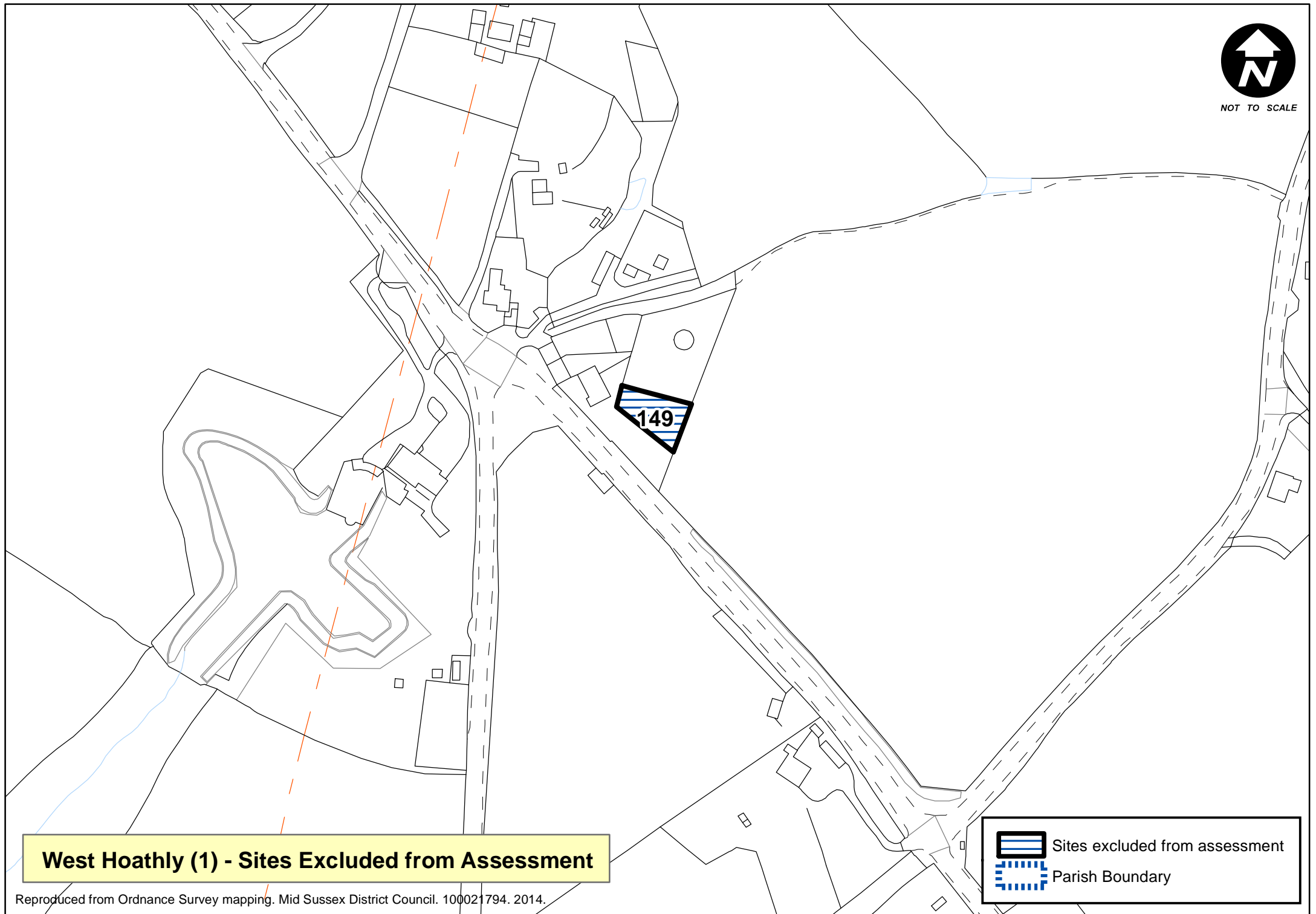
635

**West Hoathly - Sites Excluded from Assessment**







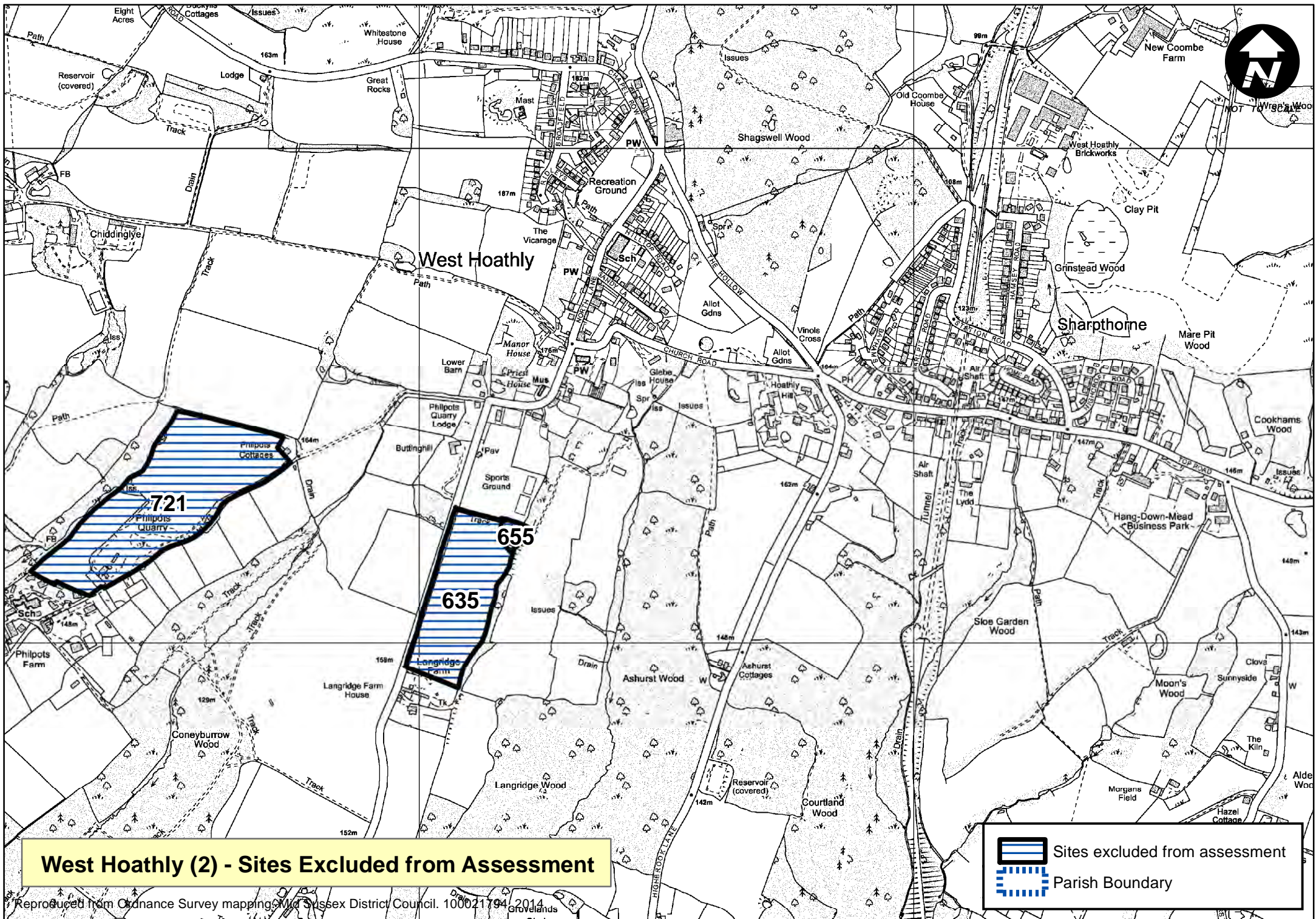
NOT TO SCALE





**West Hoathly (1) - Sites Excluded from Assessment**

 Sites excluded from assessment  
 Parish Boundary





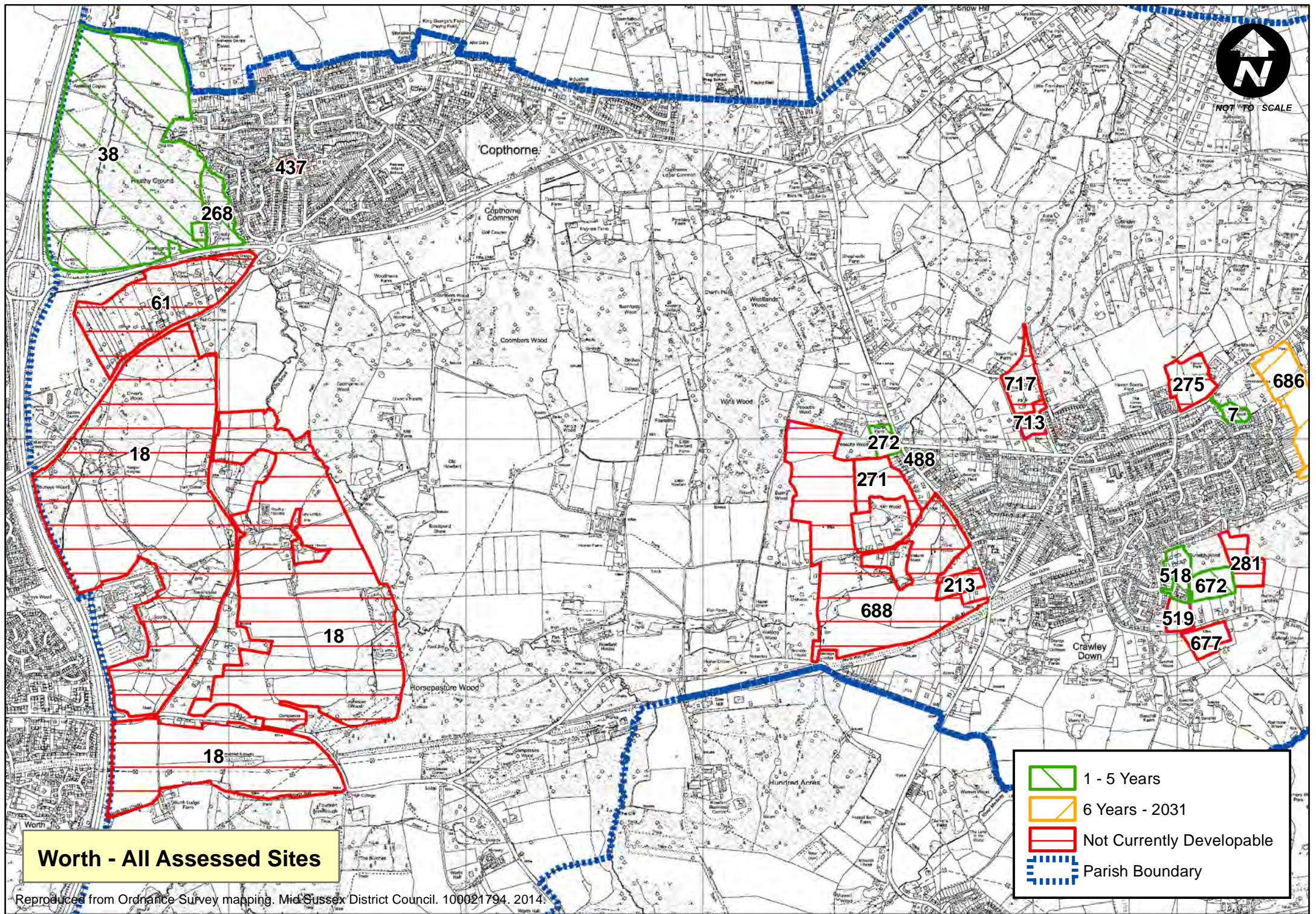
**West Hoathly (2) - Sites Excluded from Assessment**

 Sites excluded from assessment  
 Parish Boundary









NOT TO SCALE



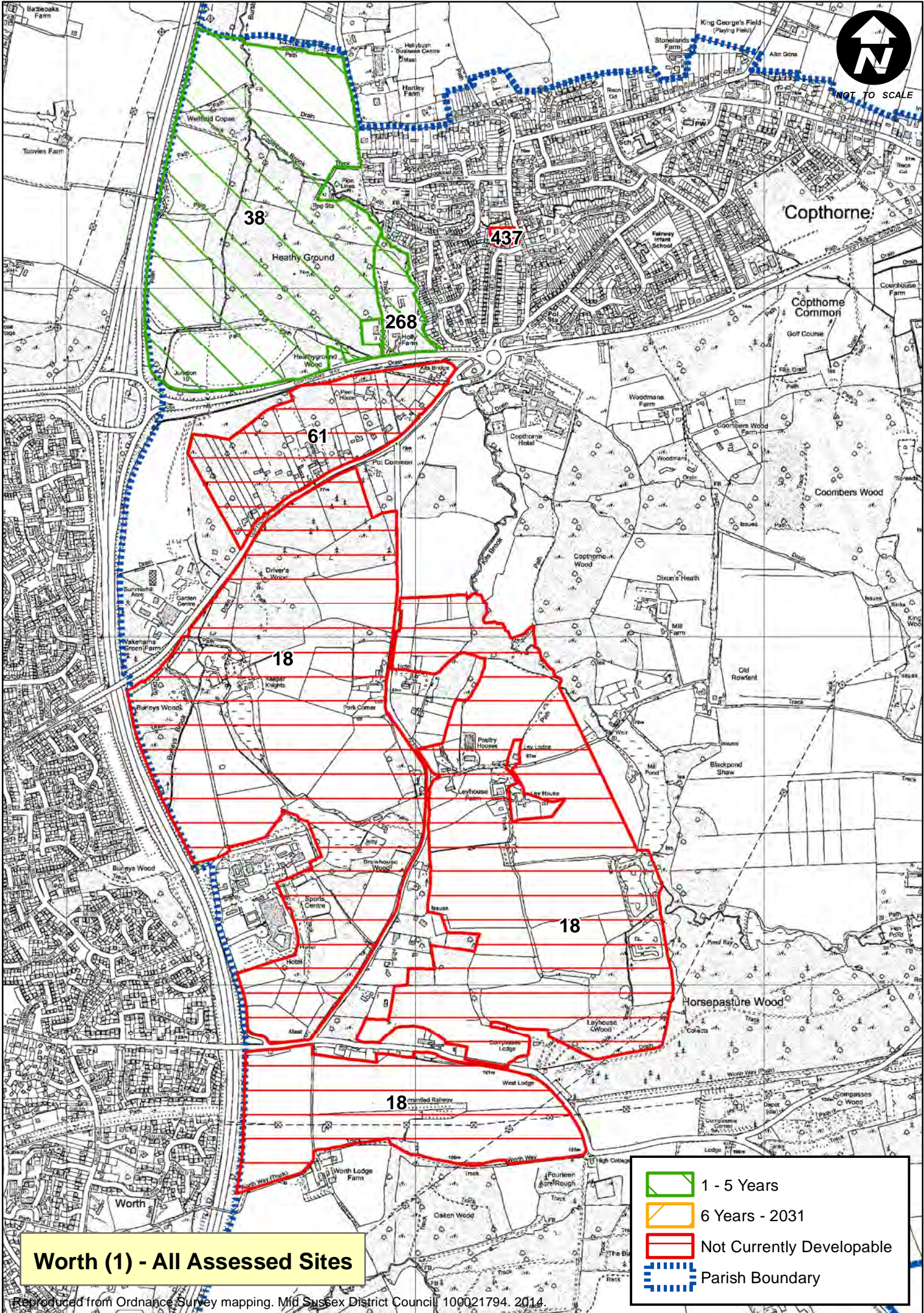
**Worth - All Assessed Sites**

-  1 - 5 Years
-  6 Years - 2031
-  Not Currently Developable
-  Parish Boundary









NOT TO SCALE



### Worth (1) - All Assessed Sites

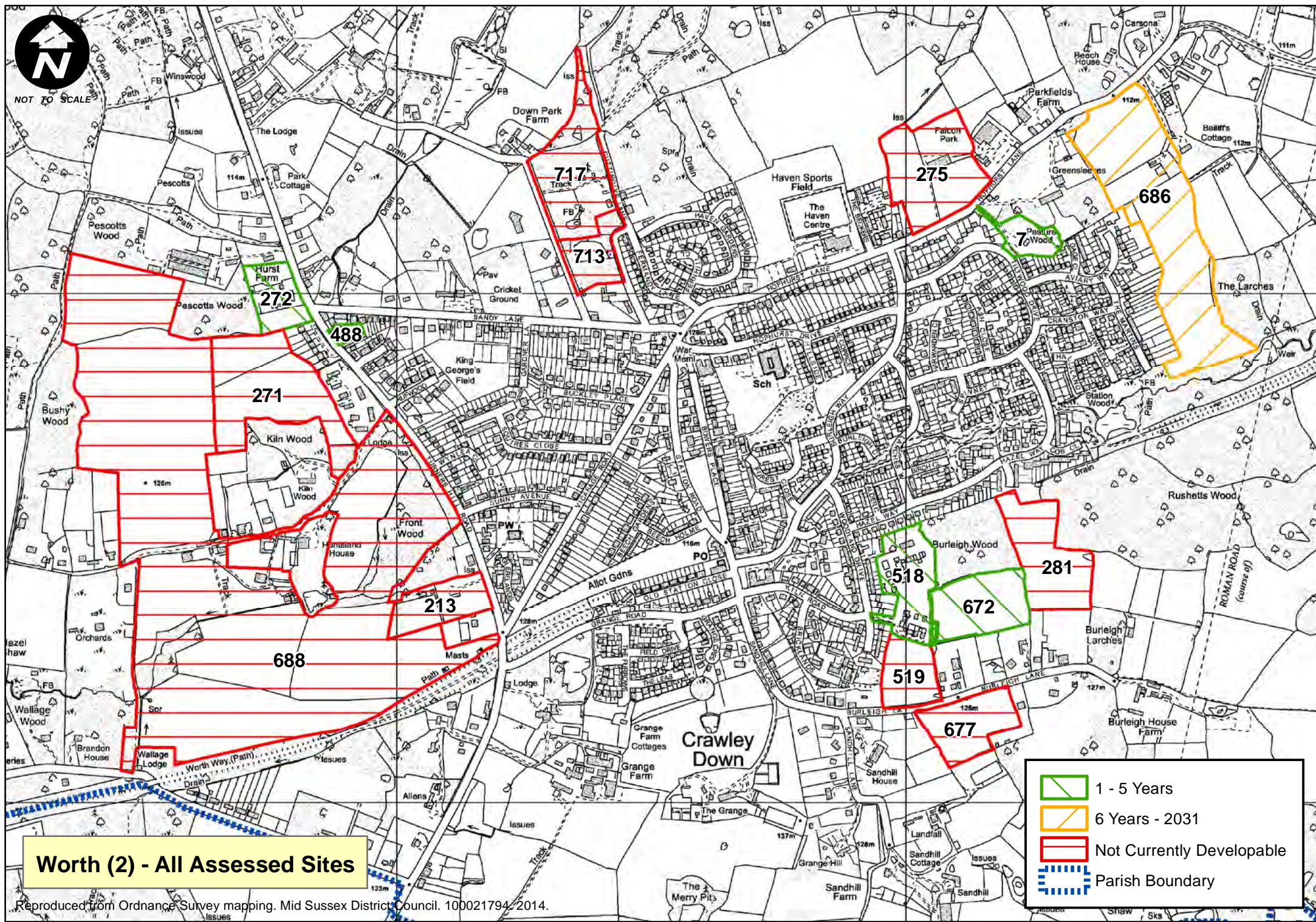
-  1 - 5 Years
-  6 Years - 2031
-  Not Currently Developable
-  Parish Boundary

Reproduced from Ordnance Survey mapping. Mid Sussex District Council, 100021794, 2014.





NOT TO SCALE

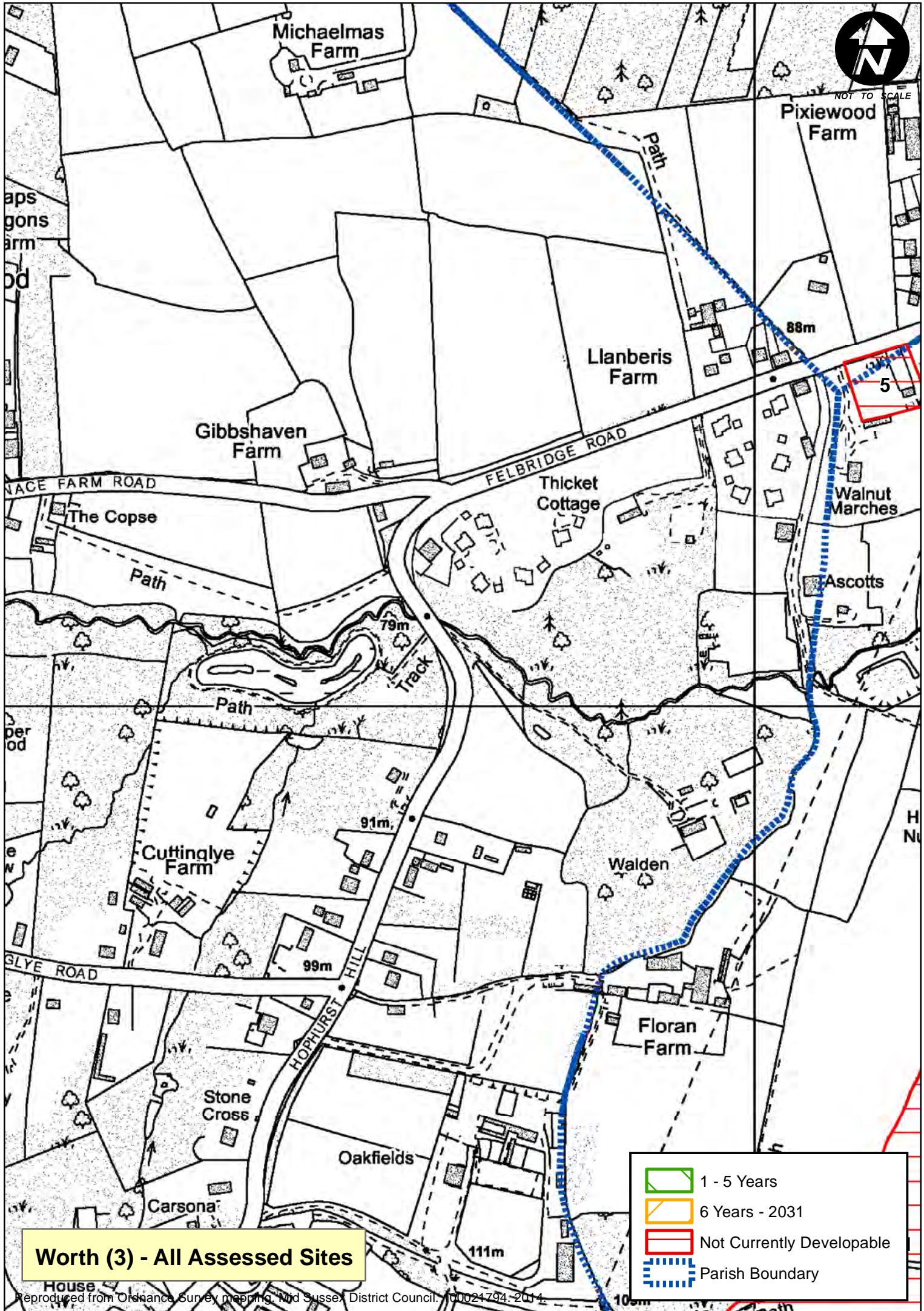


### Worth (2) - All Assessed Sites

	1 - 5 Years
	6 Years - 2031
	Not Currently Developable
	Parish Boundary

Reproduced from Ordnance Survey mapping. Mid Sussex District Council. 100021794/2014.





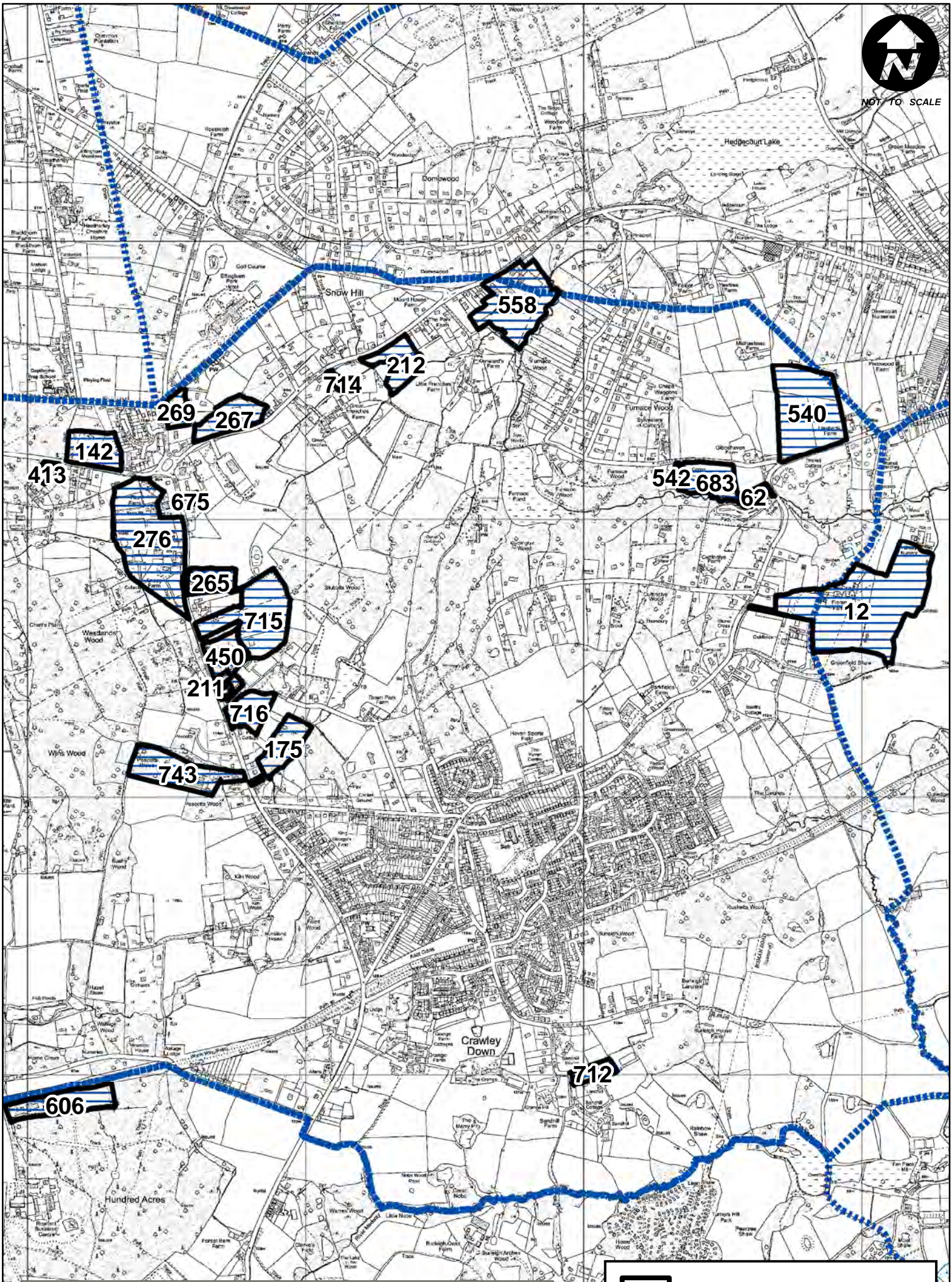
**Worth (3) - All Assessed Sites**

- 1 - 5 Years
- 6 Years - 2031
- Not Currently Developable
- Parish Boundary







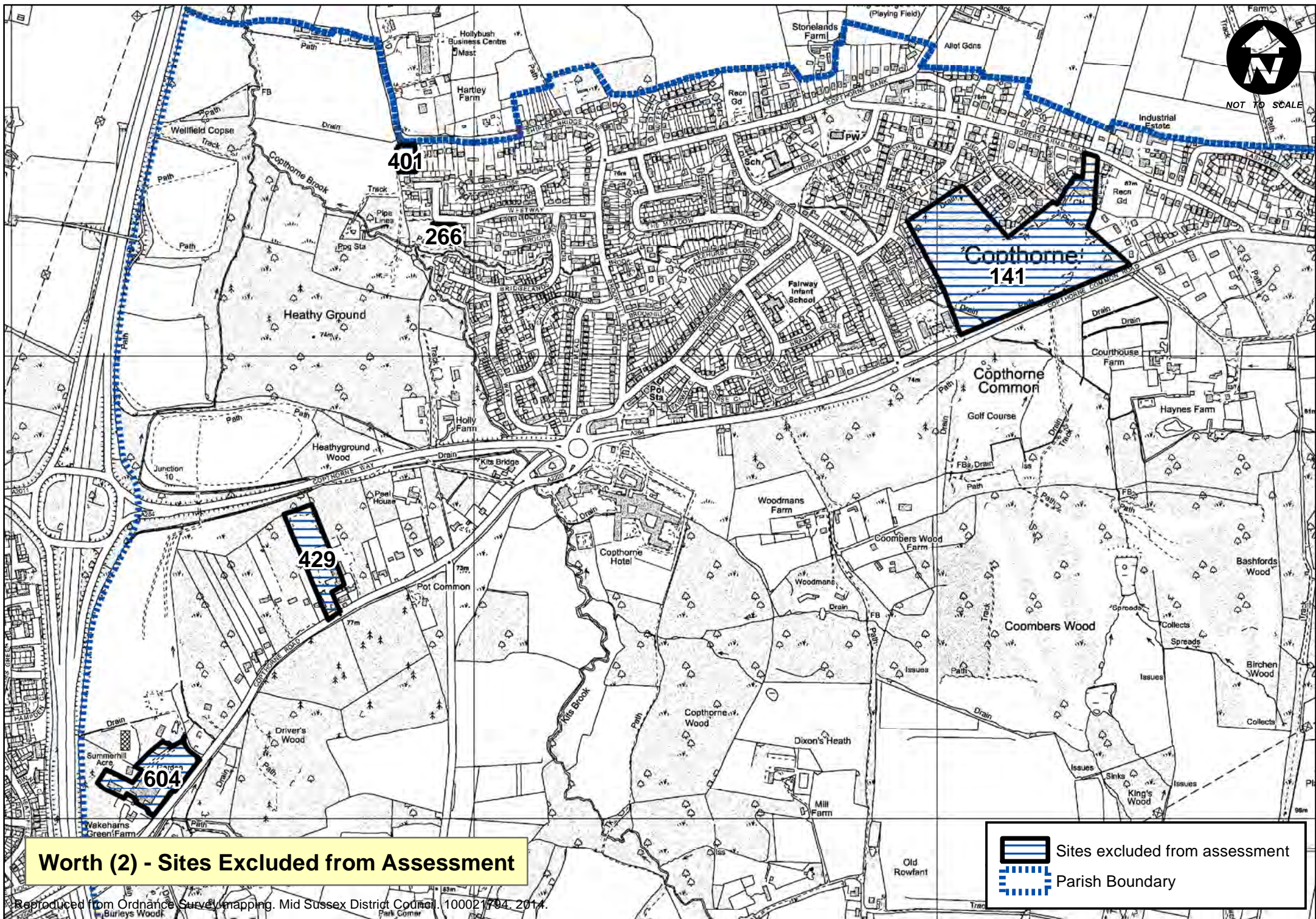
NOT TO SCALE





### Worth (1) - Sites Excluded from Assessment

-  Sites excluded from assessment
-  Parish Boundary





**Worth (2) - Sites Excluded from Assessment**

 Sites excluded from assessment  
 Parish Boundary