





Sussex EUS



ENGLISH HERITAGE

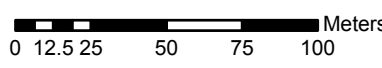
BURGESS HILL MAP 4 Historic buildings

KEY

-  EUS boundary
- Historic buildings**
- Listing grade**
-  II
-  II*
-  None

EUS research and mapping:
Dr Roland B Harris BA DPhil MIFA
Nov 2005

SCALE 1:2,500



Reproduced from the Ordnance Survey mapping with the permission of the Controller of Her Majesty's Stationery Office. © Crown Copyright. Unauthorised reproduction infringes crown copyright and may lead to prosecution or civil proceedings. OS Licence No. 100018485. This view and other data © East Sussex County Council, West Sussex County Council, and Brighton & Hove City Council.