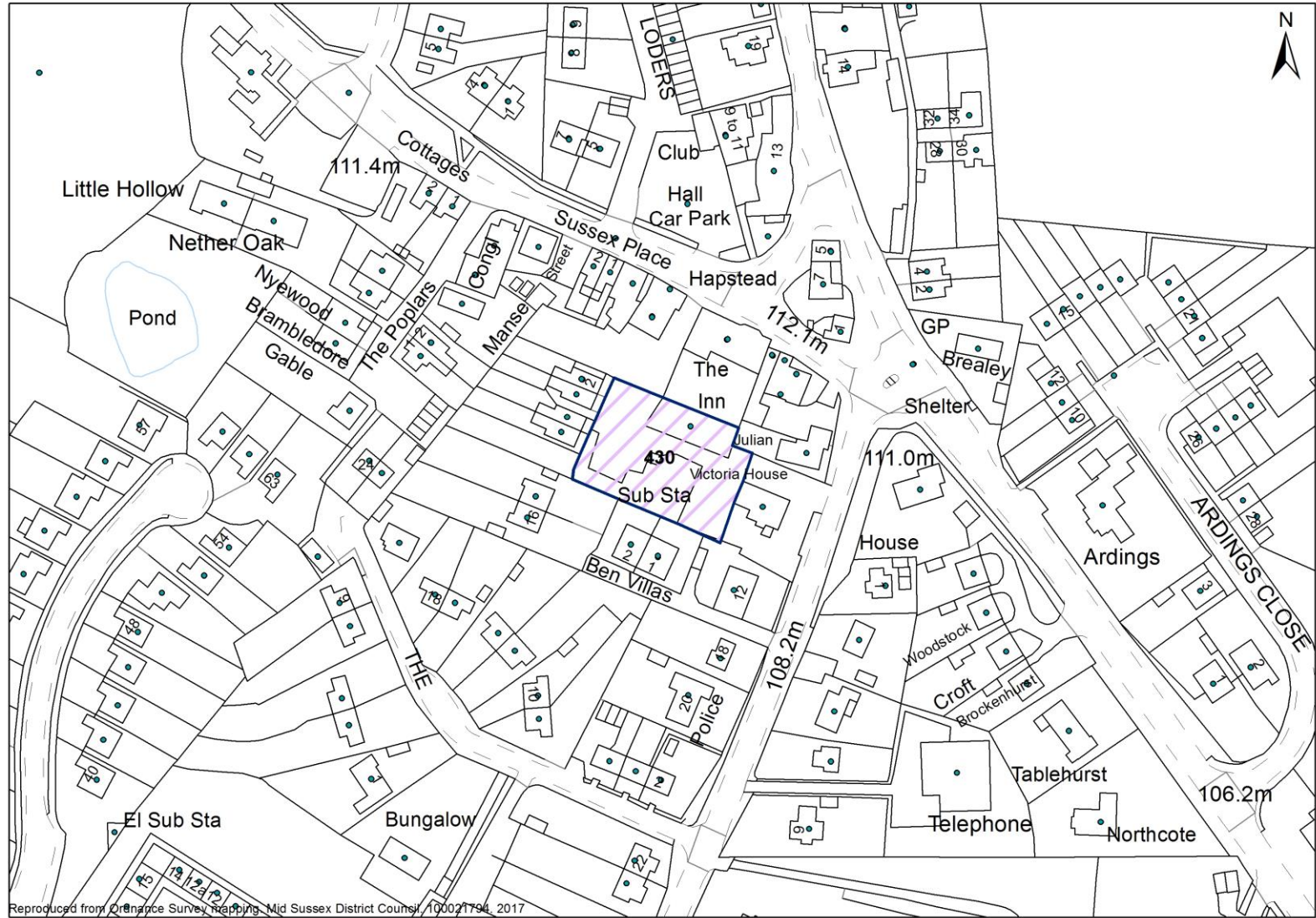
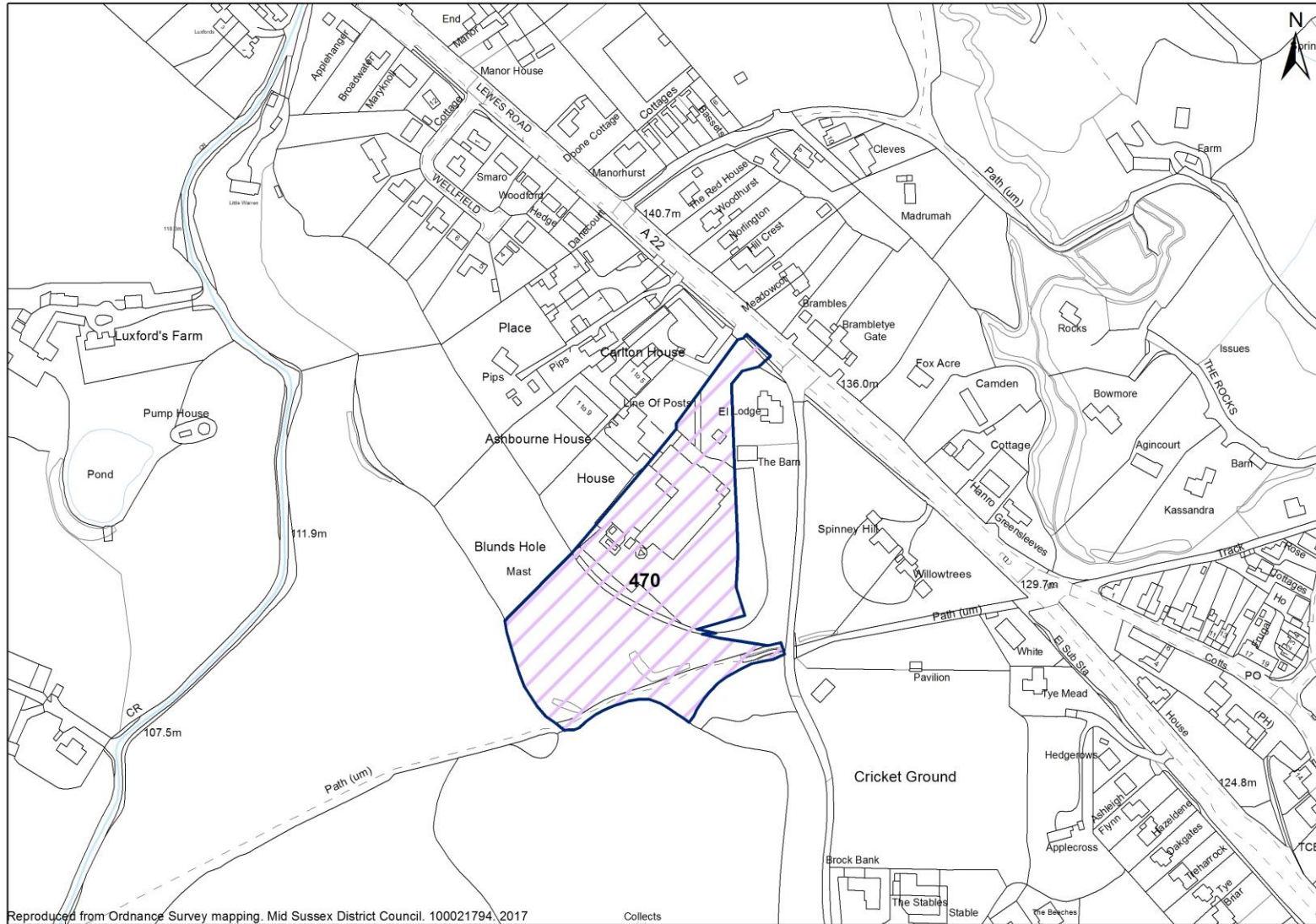


| | |
|----------------|--|
| Site Reference | SHLAAID430 |
| Parish | Ardingly |
| Site Address | Victoria House, College Road, Ardingly |



Reproduced from Ordnance Survey Mapping, Mid Sussex District Council, 100021794, 2017

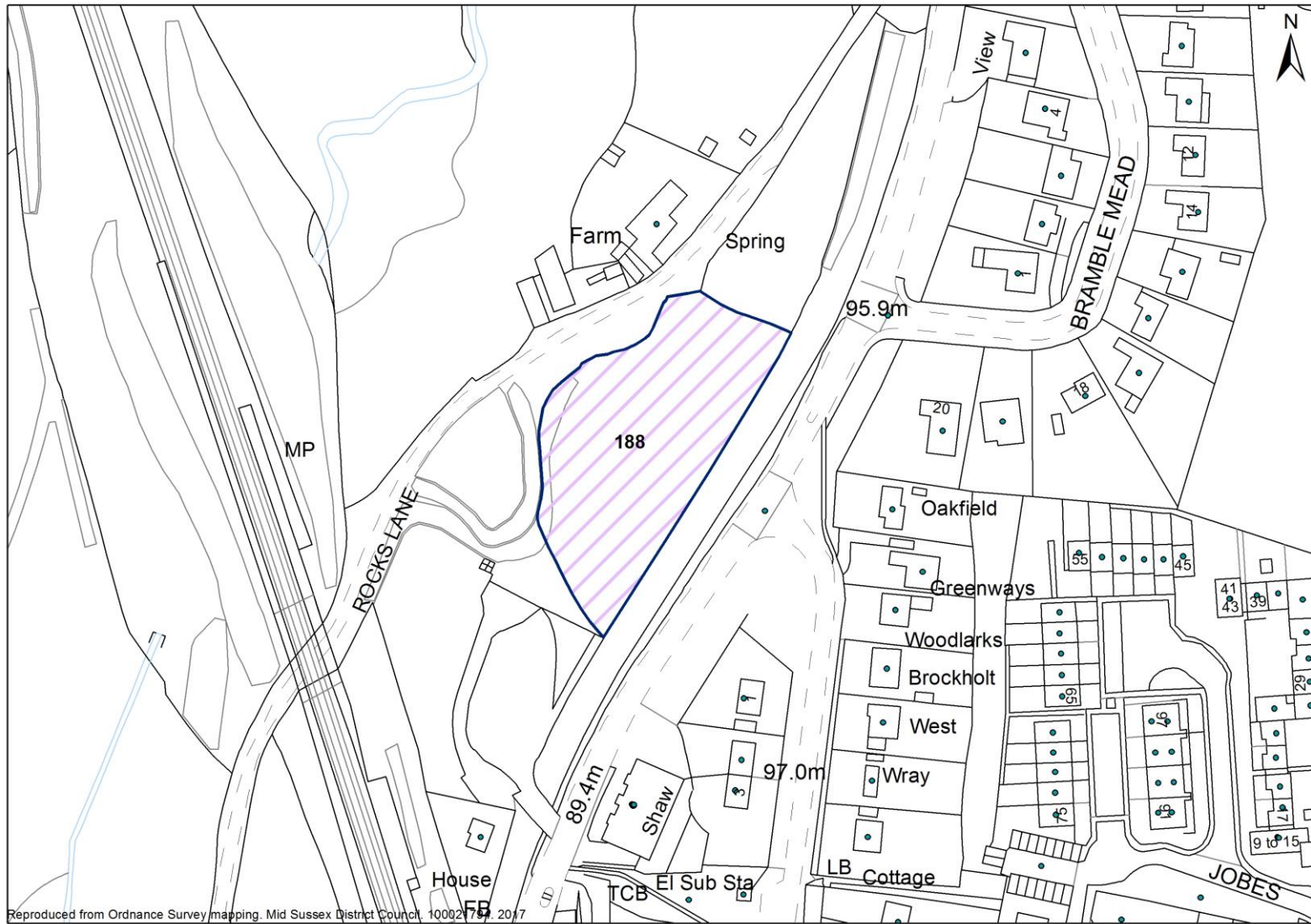
| | |
|-----------------------|---|
| Site Reference | SHLAAID470 |
| Parish | Ashurst Wood |
| Site Address | Wealden House, Lewes Road, Ashurst Wood |



Reproduced from Ordnance Survey mapping. Mid Sussex District Council. 100021794. 2017

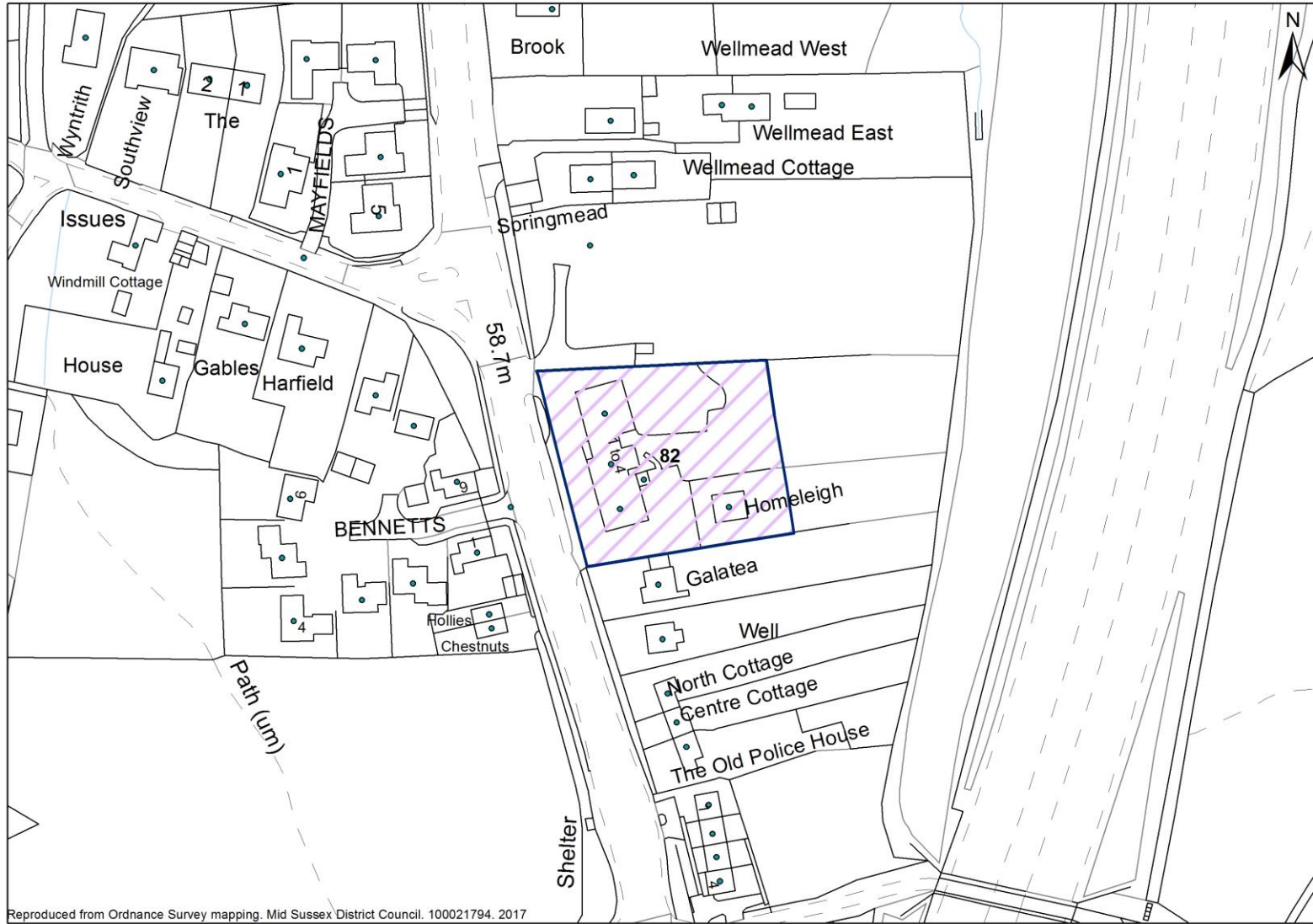
Collects

| | |
|-----------------------|--|
| Site Reference | SHLAAID188 |
| Parish | Balcombe |
| Site Address | Land opposite Newlands, (Spring Field Shaw), London Road, Balcombe |



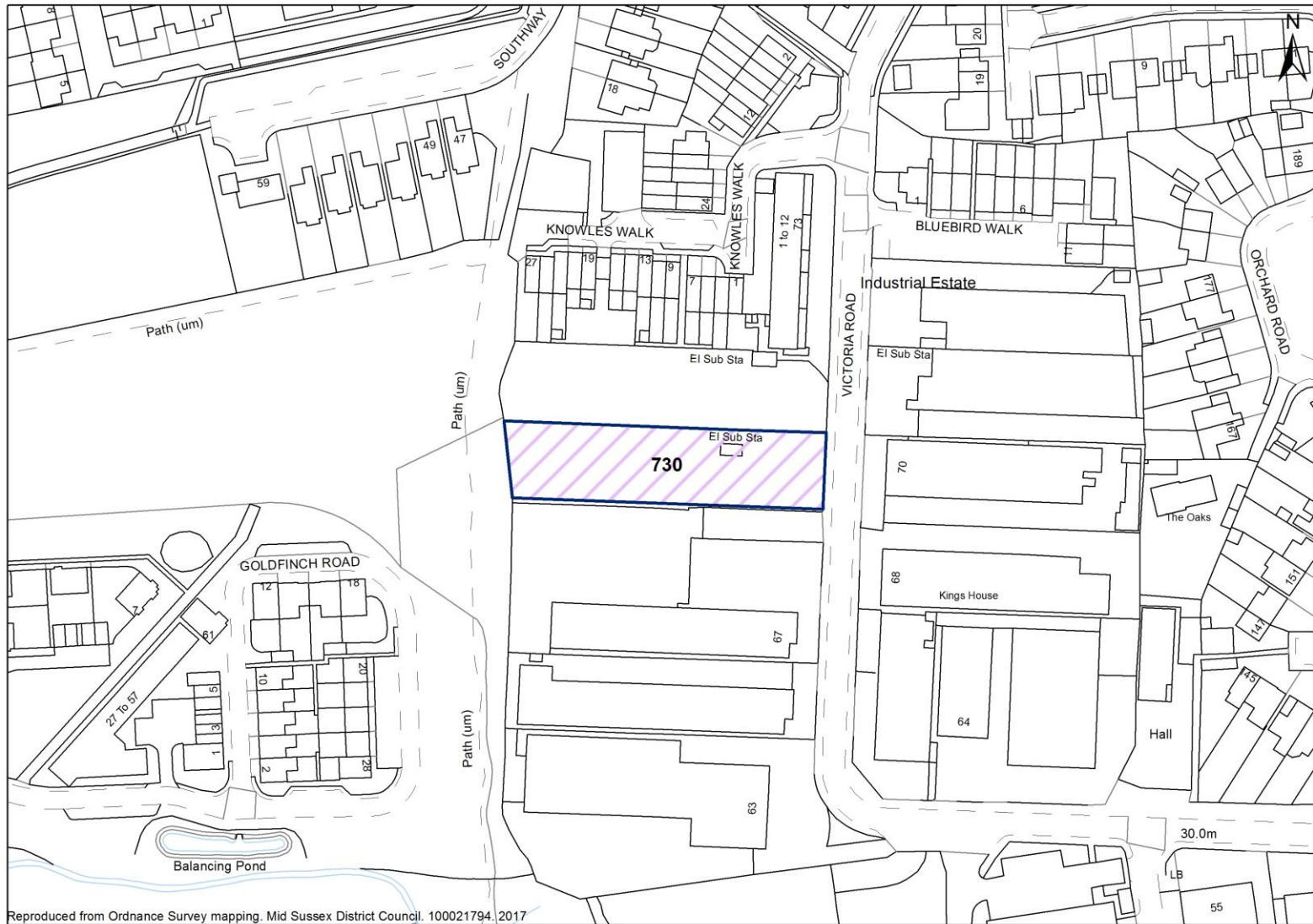
Reproduced from Ordnance Survey mapping. Mid Sussex District Council, 1002179, 2017

| | |
|-----------------------|--|
| Site Reference | SHLAAID82 |
| Parish | Bolney |
| Site Address | Motorcycle Workshop (former G&W Motors), London Road, Bolney |



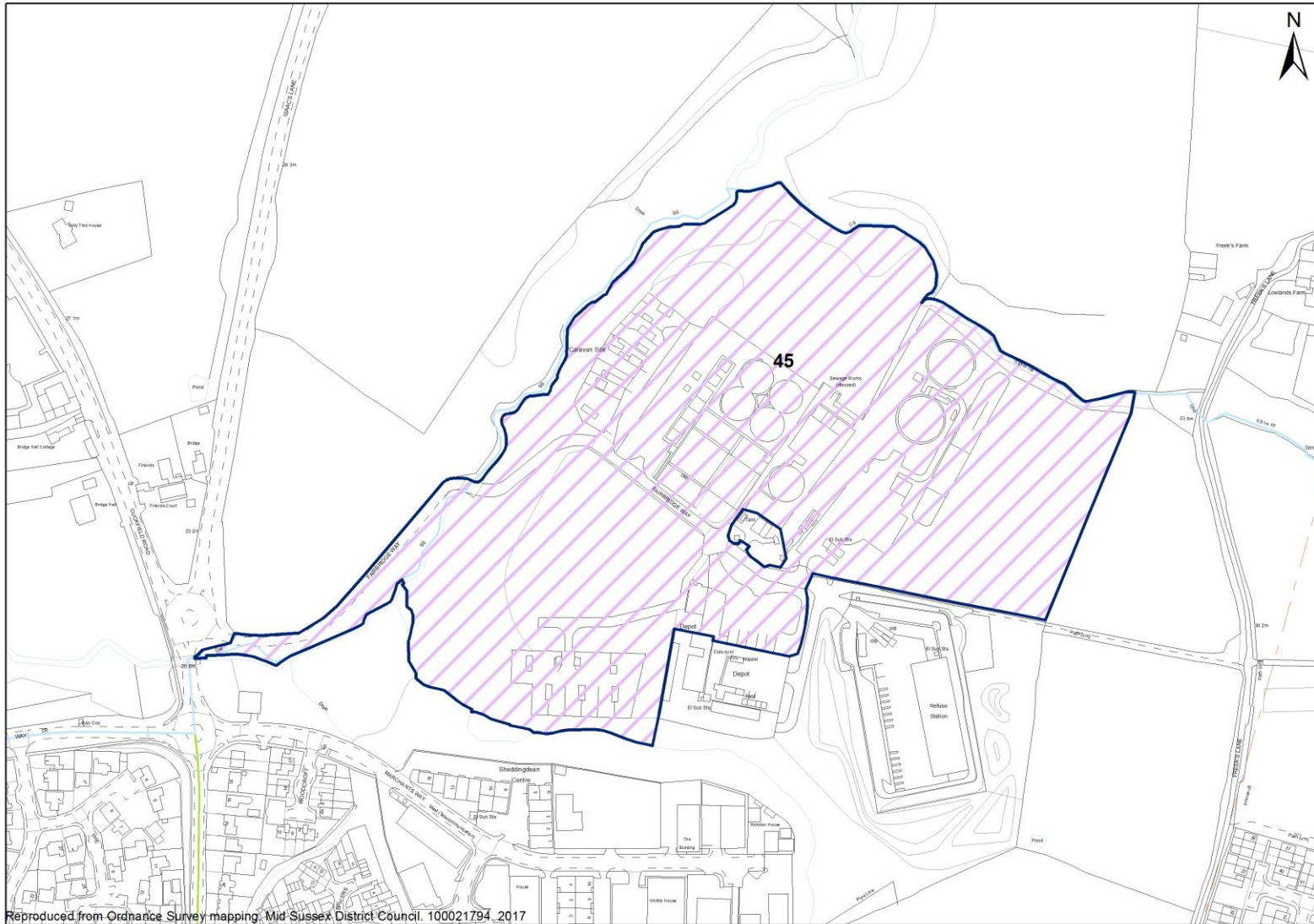
Reproduced from Ordnance Survey mapping. Mid Sussex District Council. 100021794. 2017

| | |
|----------------|--------------------------------|
| Site Reference | SHLAAID730 |
| Parish | Burgess Hill |
| Site Address | 69 Victoria Road, Burgess Hill |

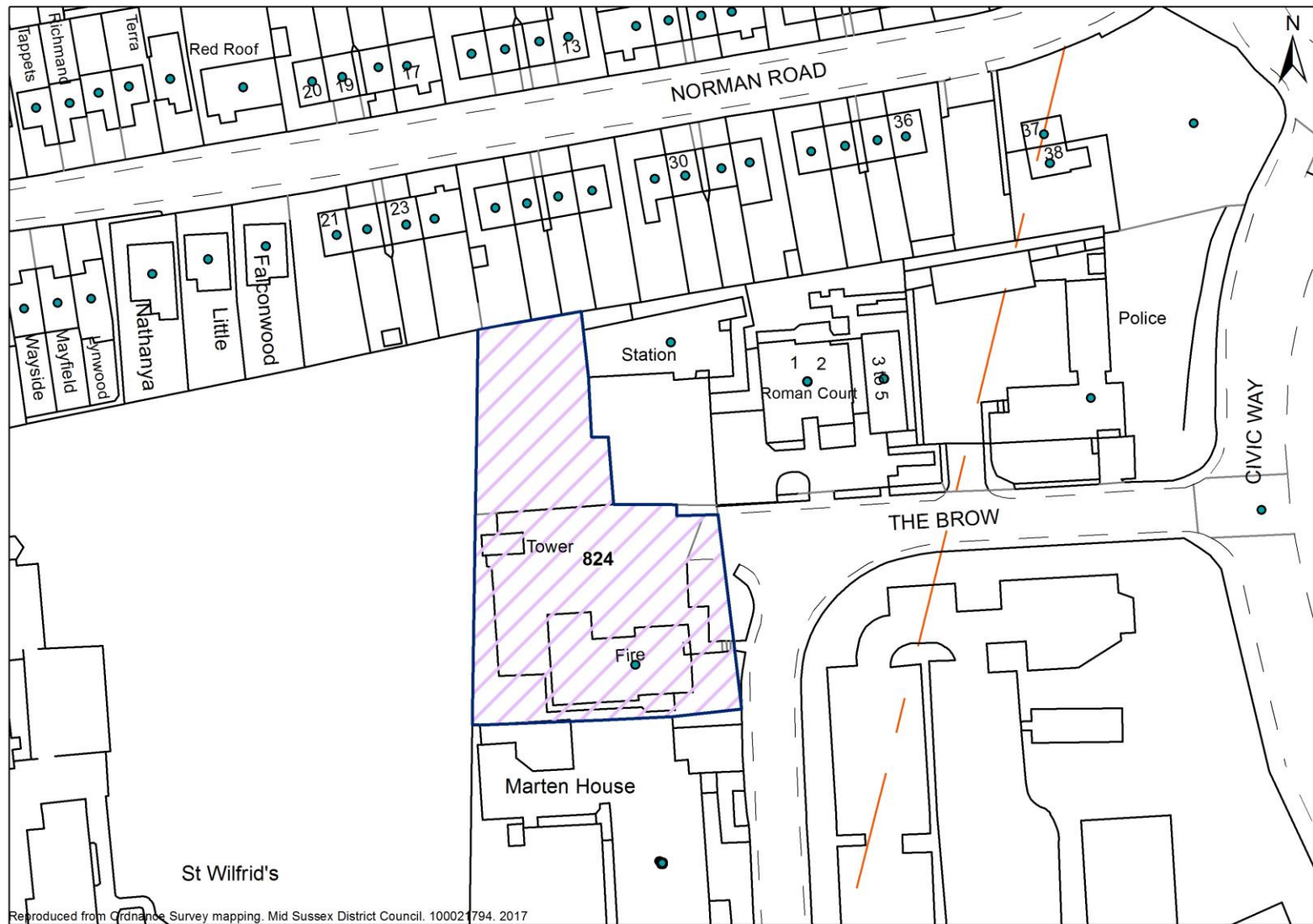


Reproduced from Ordnance Survey mapping. Mid Sussex District Council. 100021794. 2017

| | |
|----------------|---|
| Site Reference | SHLAAID45 |
| Parish | Burgess Hill |
| Site Address | Former Sewage Works, Fairbridge Way, Burgess Hill |

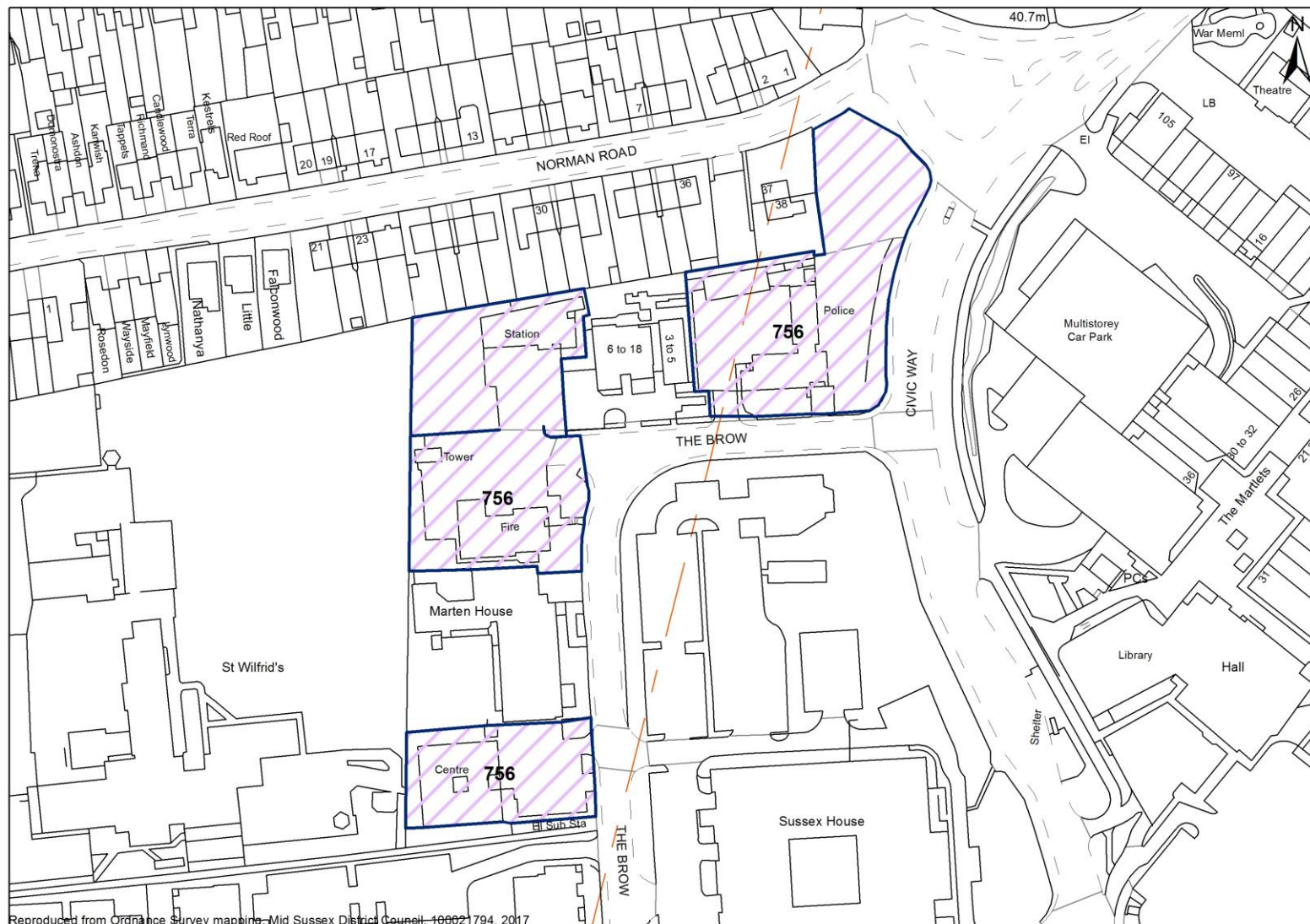


| | |
|-----------------------|--------------------------------------|
| Site Reference | SHLAAID824 |
| Parish | Burgess Hill |
| Site Address | Fire Station, The Brow, Burgess Hill |



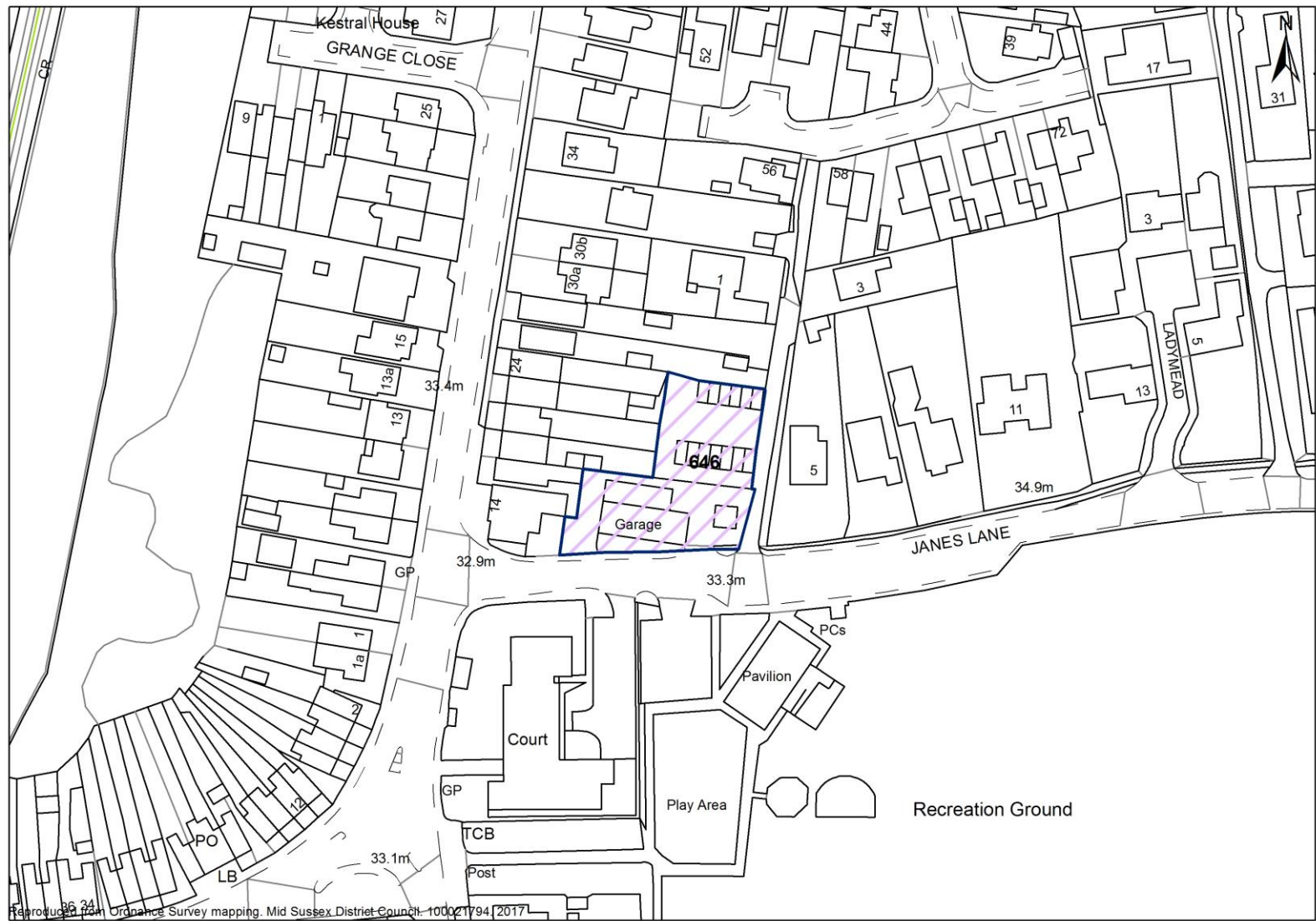
Reproduced from Ordnance Survey mapping. Mid Sussex District Council. 100021794. 2017

| | |
|-----------------------|--------------------------------|
| Site Reference | SHLAAID756 |
| Parish | Burgess Hill |
| Site Address | Land at the Brow, Burgess Hill |

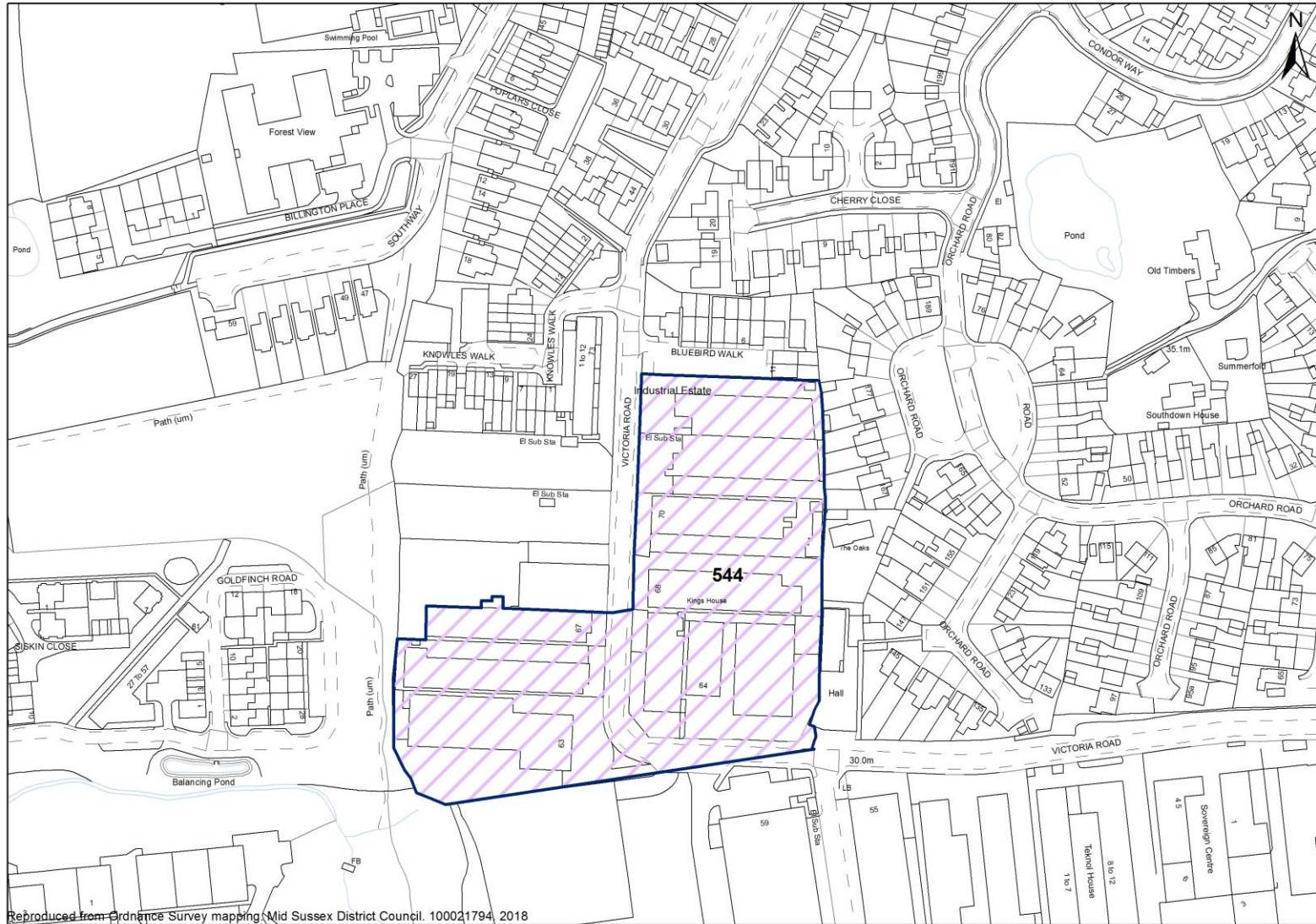


Reproduced from Ordnance Survey mapping – Mid Sussex District Council – 100021794, 2017

| | |
|----------------|--|
| Site Reference | SHLAAID646 |
| Parish | Burgess Hill |
| Site Address | The Garage, 1 Janes Lane, Burgess Hill |

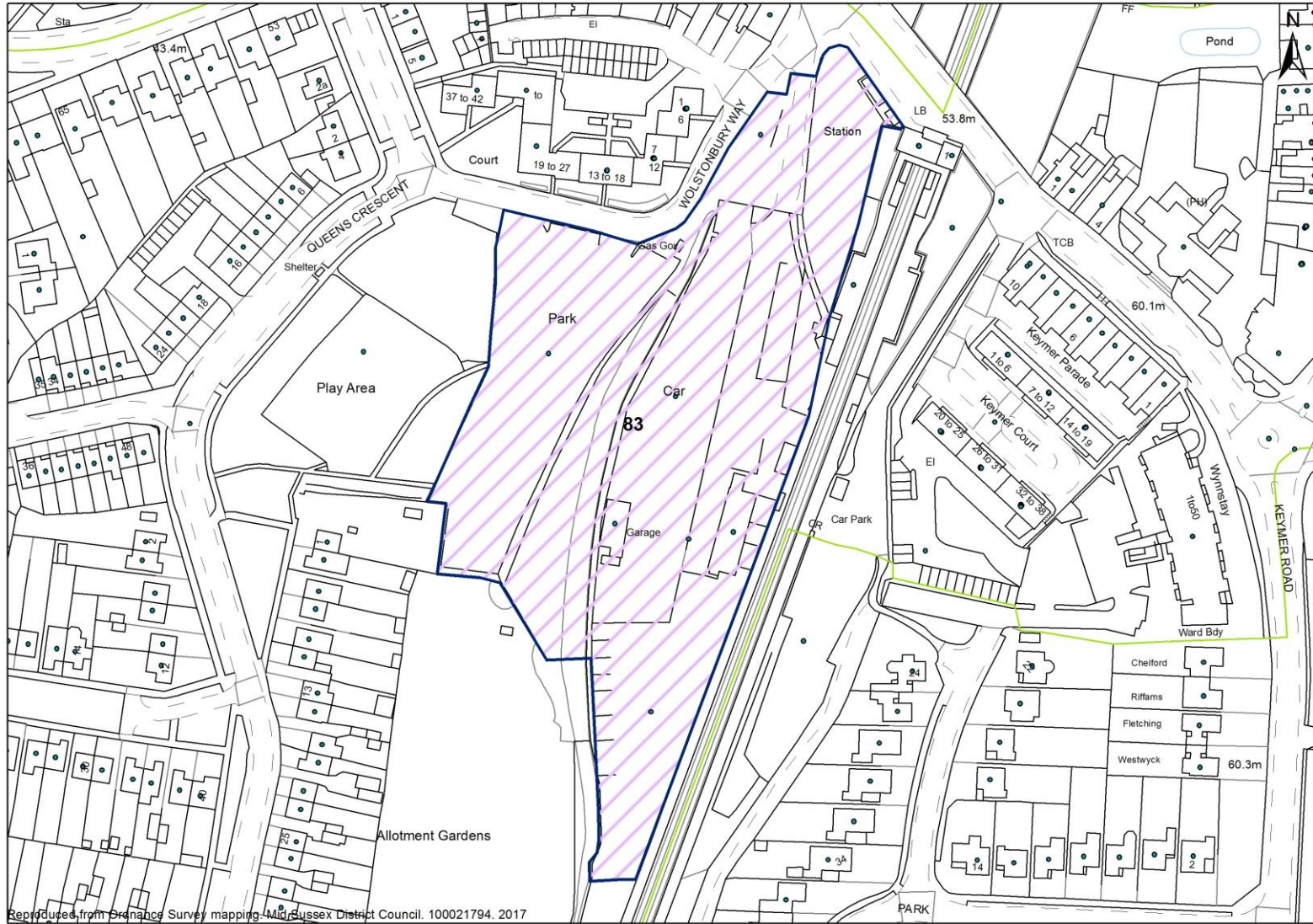


| | |
|----------------|---|
| Site Reference | SHLAAID544 |
| Parish | Burgess Hill |
| Site Address | Western side of Victoria Road, Burgess Hill |

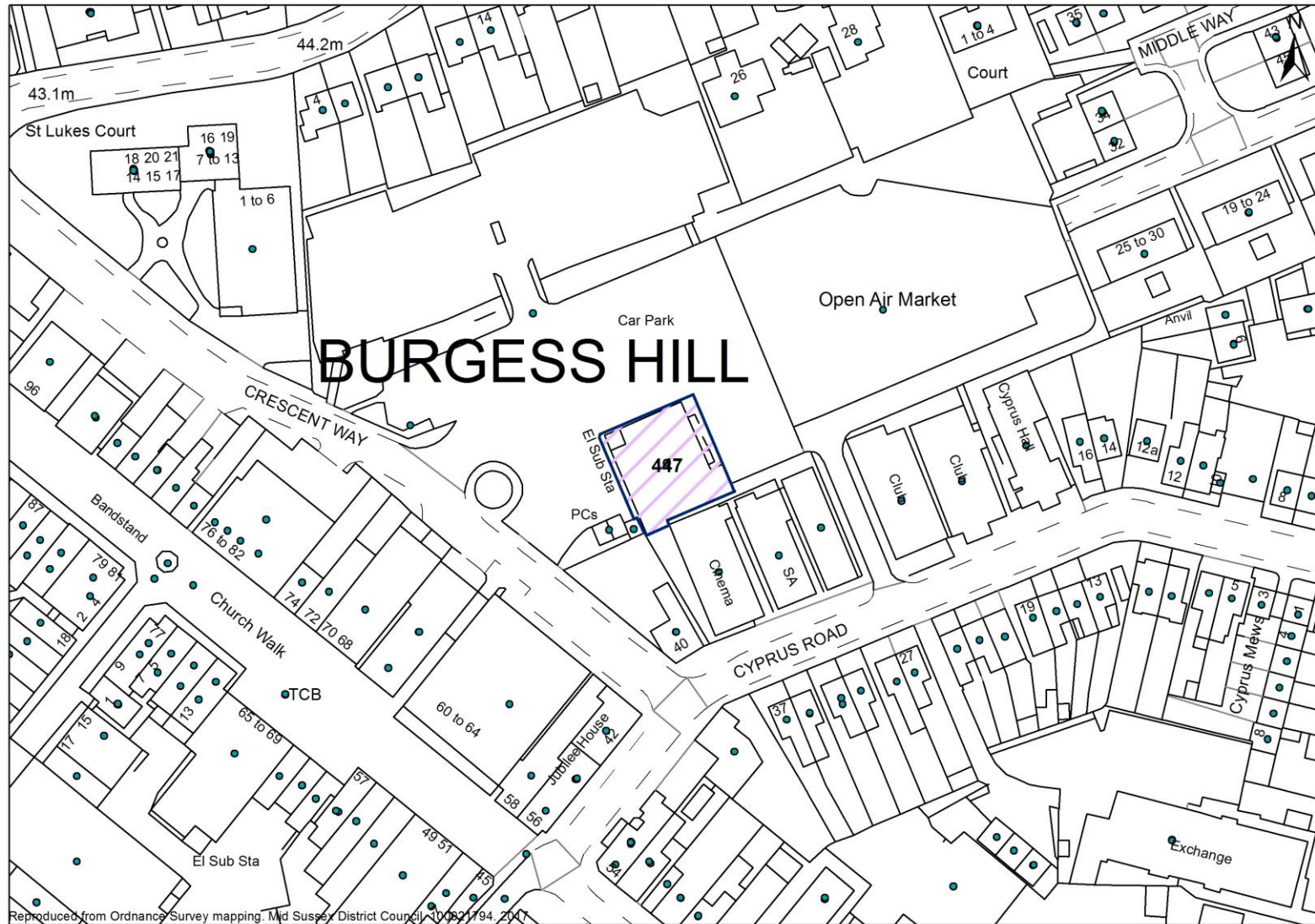


Reproduced from Ordnance Survey mapping, Mid Sussex District Council, 100021794, 2018

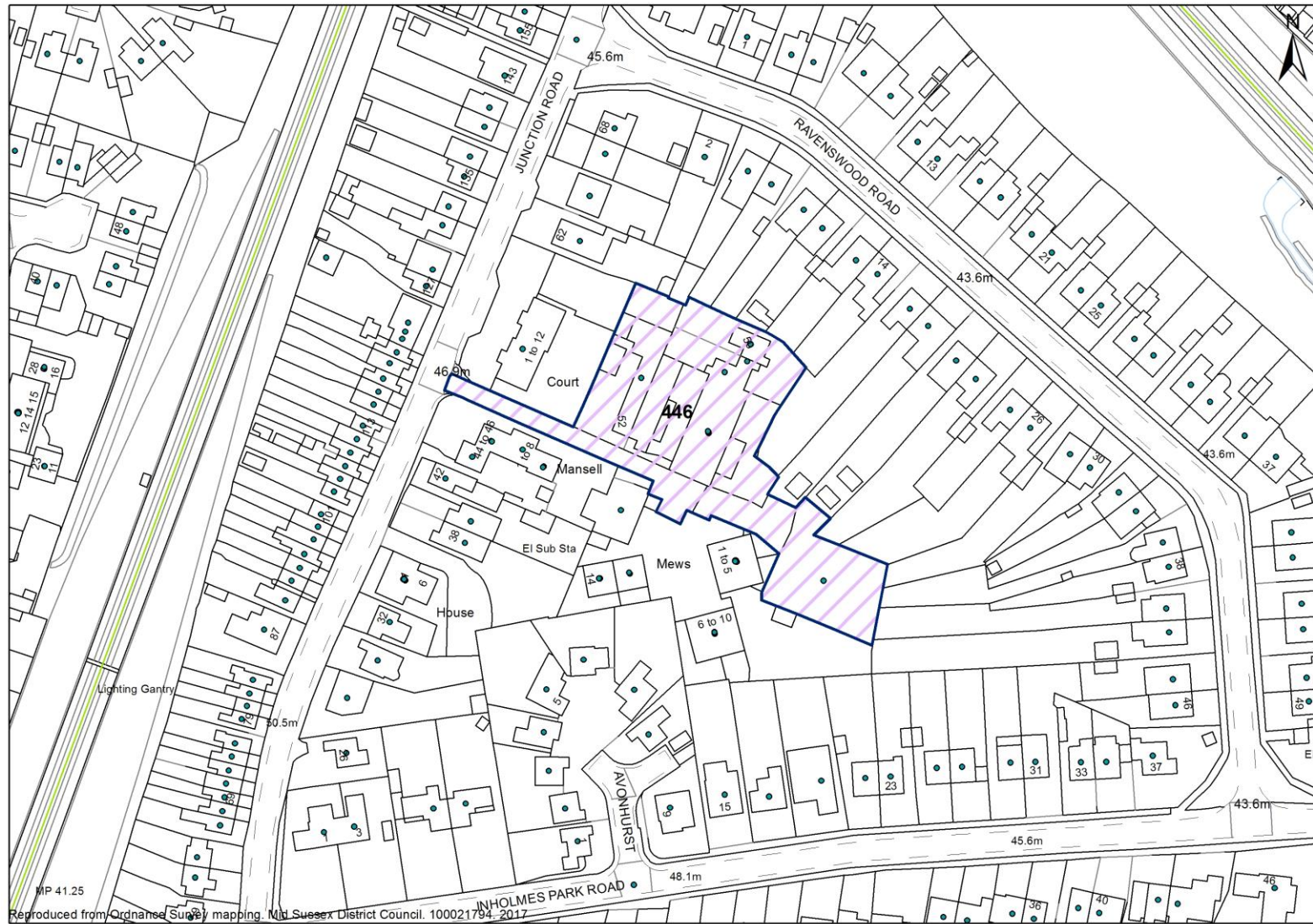
| | |
|----------------|--|
| Site Reference | SHLAAID83 |
| Parish | Burgess Hill |
| Site Address | Burgess Hill Station yard/car park, Burgess Hill |



| | |
|-----------------------|---|
| Site Reference | SHLAAID447 |
| Parish | Burgess Hill |
| Site Address | The Emperor Restaurant, Cyprus Road, Burgess Hill |

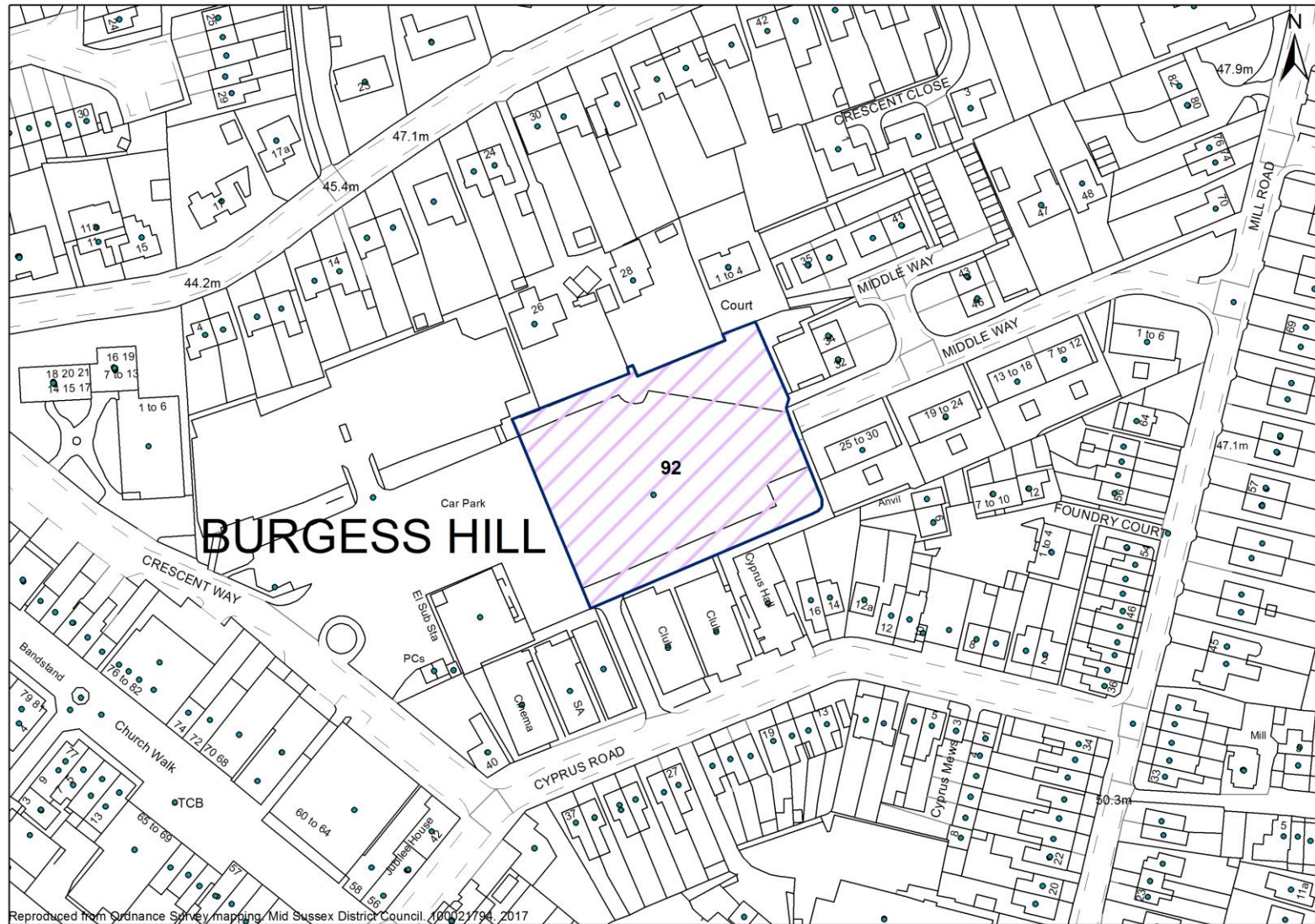


| | |
|----------------|-----------------------------------|
| Site Reference | SHLAAID446 |
| Parish | Burgess Hill |
| Site Address | 48-50 Junction Road, Burgess Hill |



Reproduced from Ordnance Survey mapping. Mid Sussex District Council. 100021794. 2017

| | |
|----------------|--|
| Site Reference | SHLAAID92 |
| Parish | Burgess Hill |
| Site Address | Open air market, Cyprus Road, Burgess Hill |



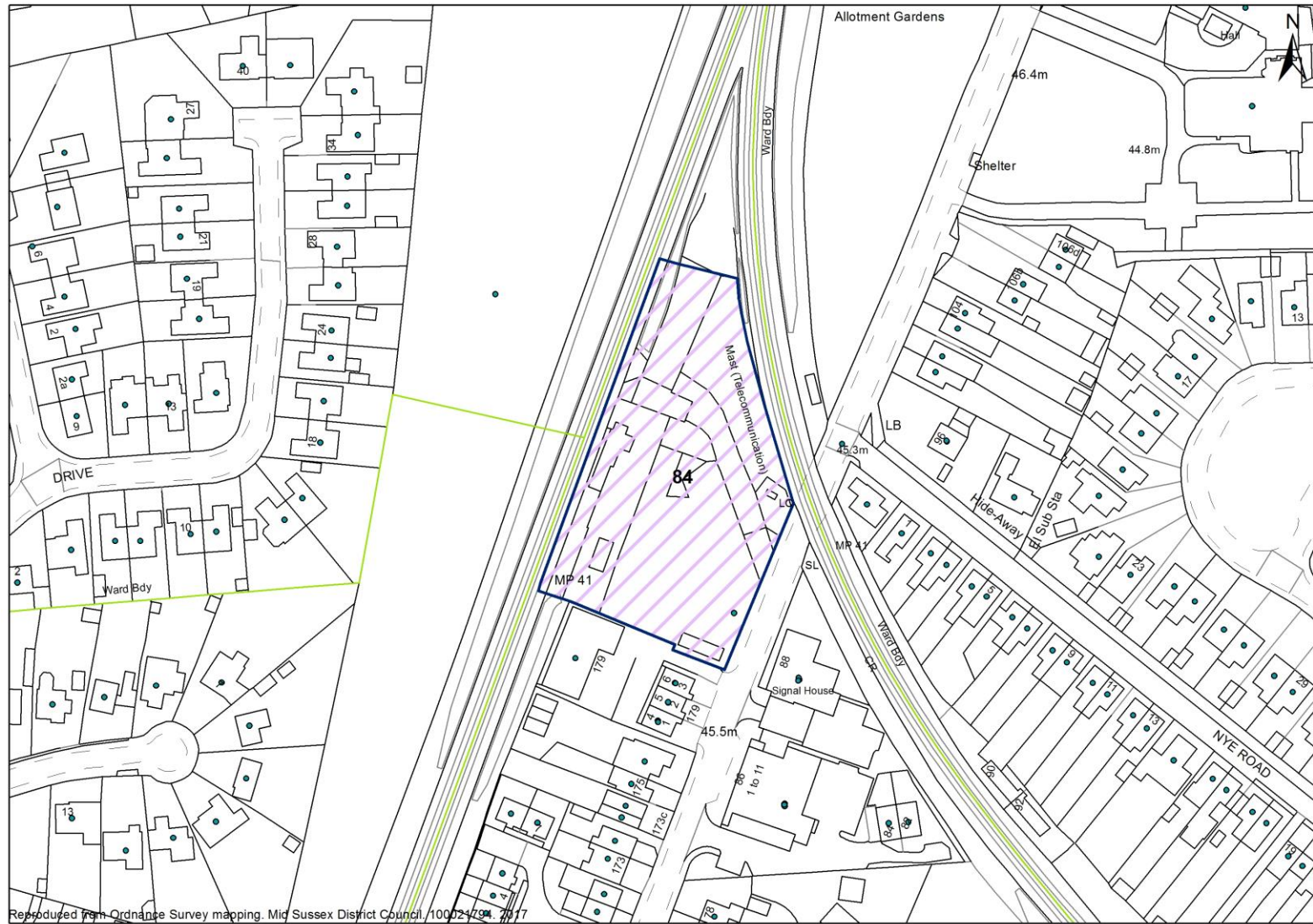
Reproduced from Ordnance Survey mapping / Mid Sussex District Council. 100021794, 2017

| | |
|-----------------------|---|
| Site Reference | SHLAAID528 |
| Parish | Burgess Hill |
| Site Address | Land at Burgess Hill Town Centre (multiple sites) |



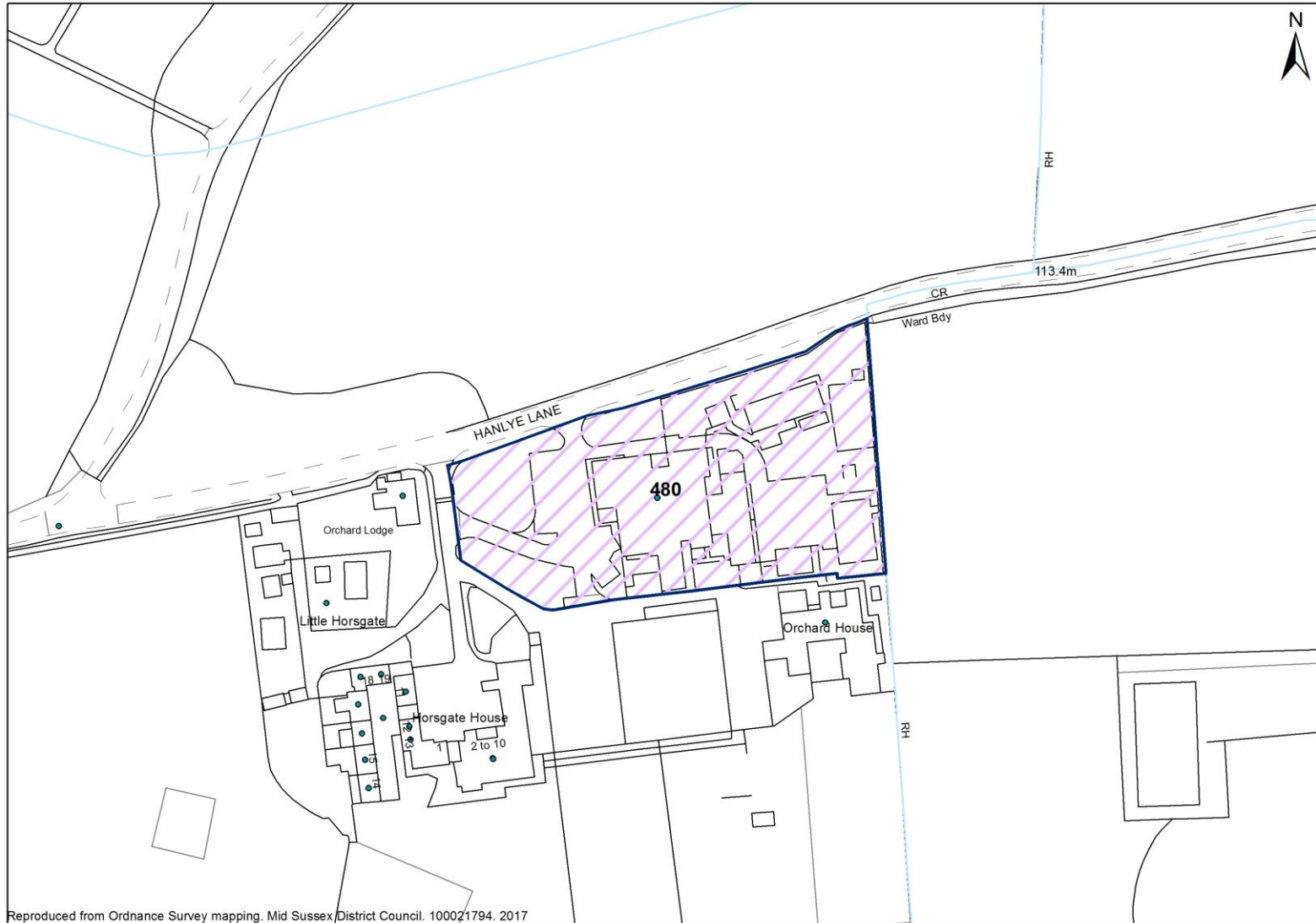
Reproduced from Ordnance Survey mapping Mid Sussex District Council 10024194-2017

| | |
|----------------|--|
| Site Reference | SHLAAID84 |
| Parish | Burgess Hill |
| Site Address | The Oaks Centre, Junction Road, Burgess Hill |



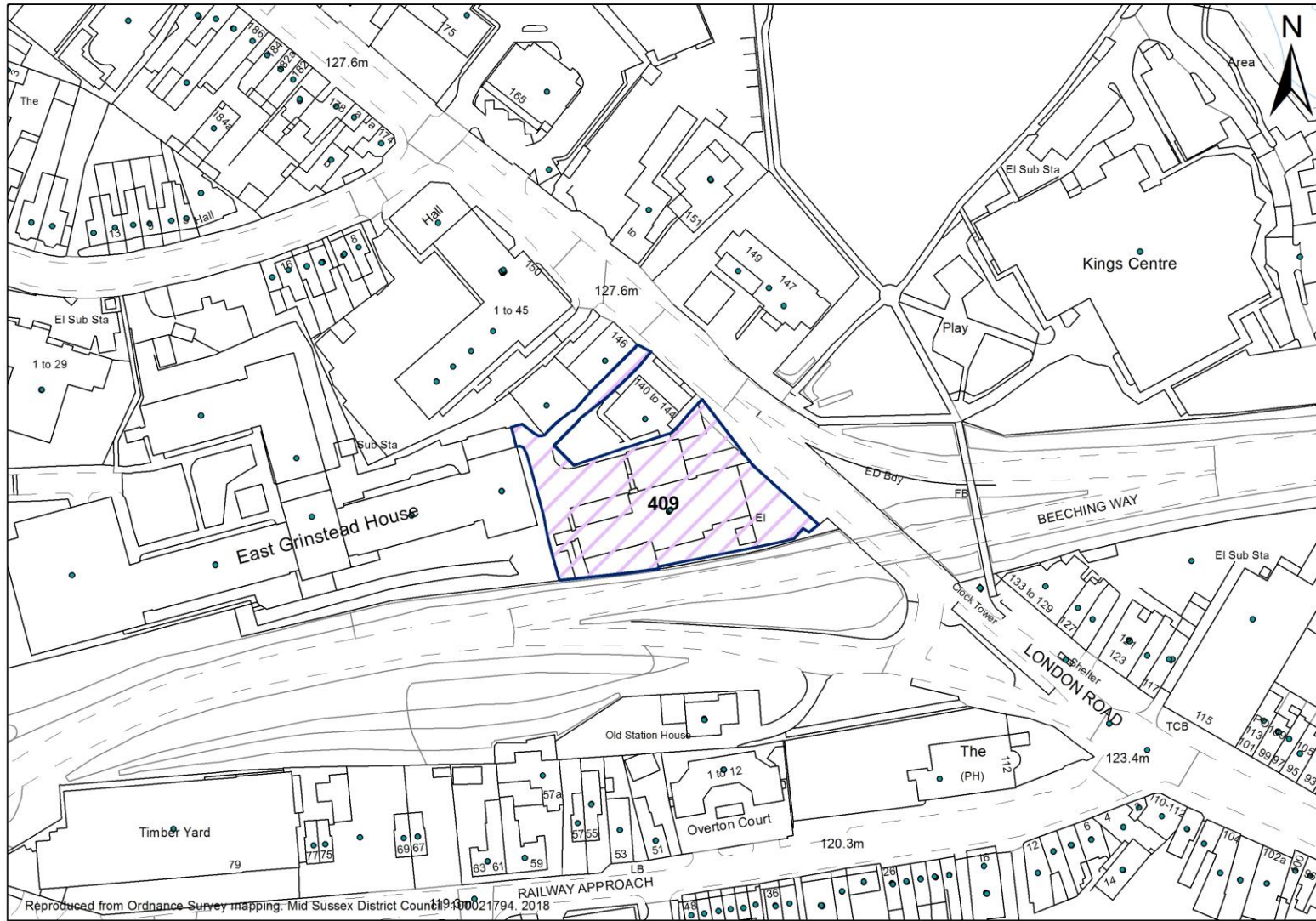
Reproduced from Ordnance Survey mapping. Mid Sussex District Council, 100024794, 2017

| | |
|----------------|--|
| Site Reference | SHLAAID480 |
| Parish | Cuckfield |
| Site Address | Courtmeadow School, Hanlye Lane, Cuckfield |



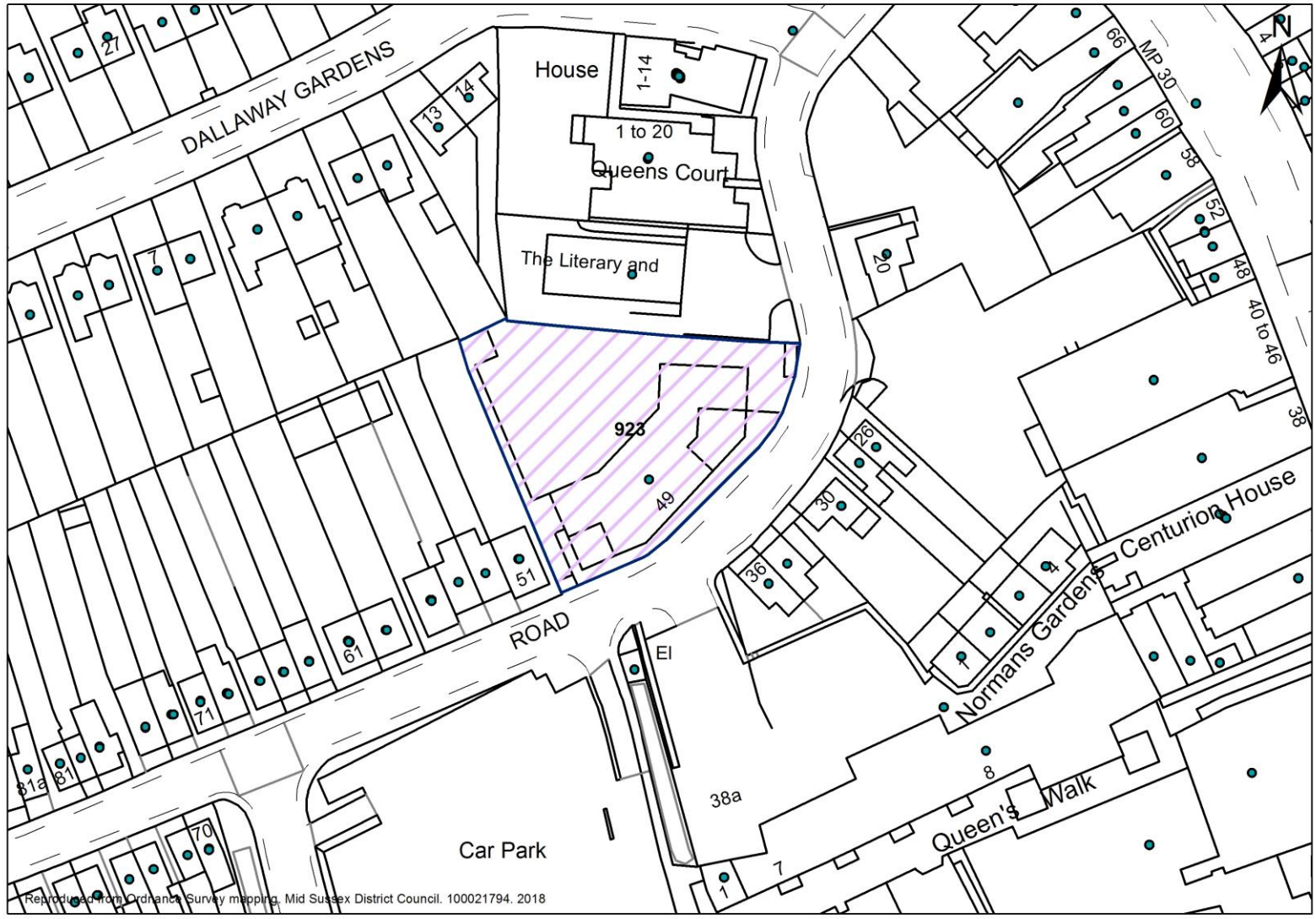
Reproduced from Ordnance Survey mapping. Mid Sussex District Council. 100021794. 2017

| | |
|----------------|---|
| Site Reference | SHLAAID409 |
| Parish | East Grinstead |
| Site Address | Sussex House, London Road, East Grinstead |



Reproduced from Ordnance Survey mapping. Mid Sussex District Council 19/0021794, 2018

| | |
|-----------------------|-------------------------------|
| Site Reference | SHLAAID923 |
| Parish | East Grinstead |
| Site Address | 49 Queens Road East Grinstead |



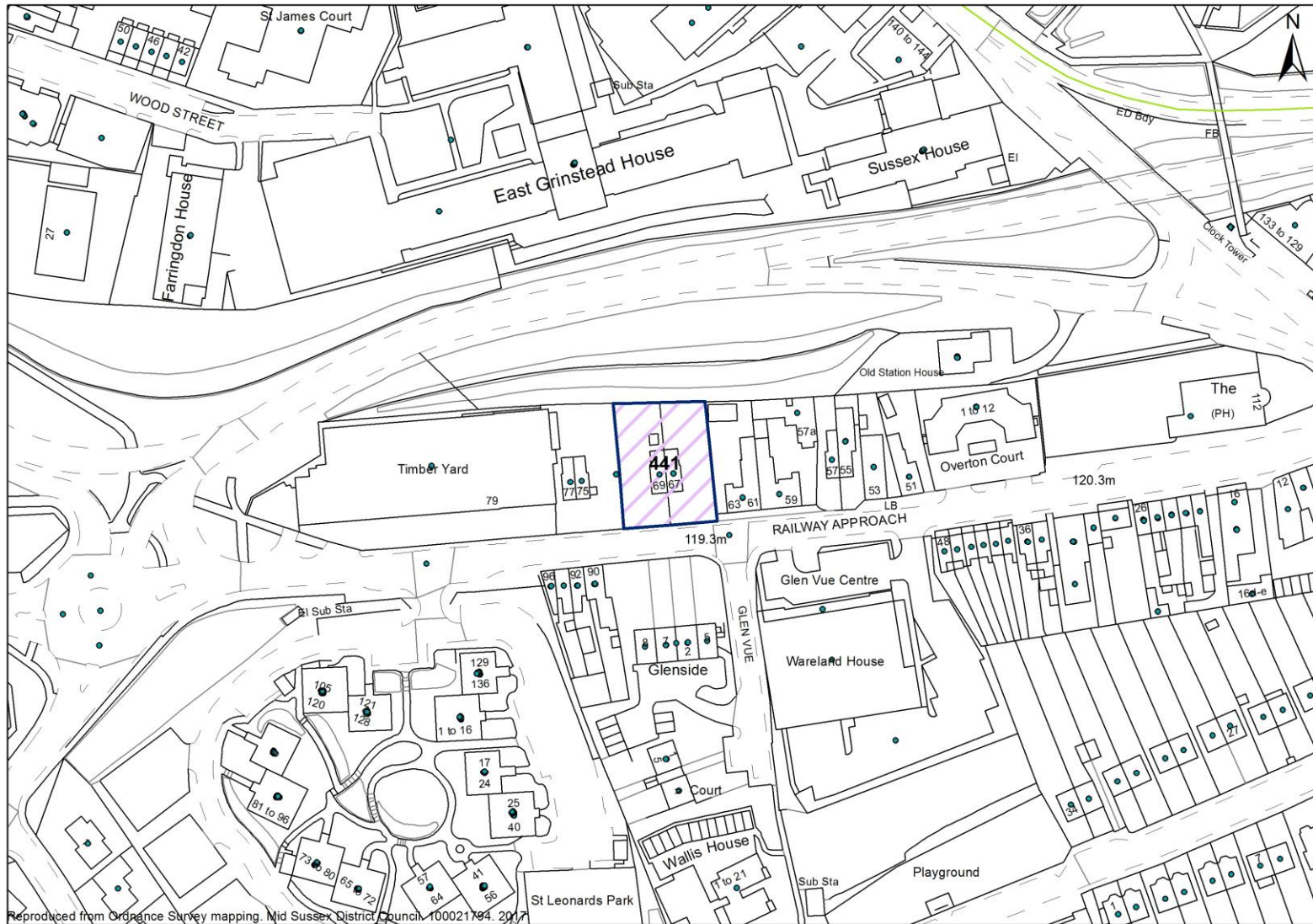
Reproduced from Ordnance Survey mapping, Mid Sussex District Council, 100021794, 2018

| | |
|-----------------------|--|
| Site Reference | SHLAAID559 |
| Parish | East Grinstead |
| Site Address | East Grinstead Delivery Office, 76 London Road, East Grinstead |



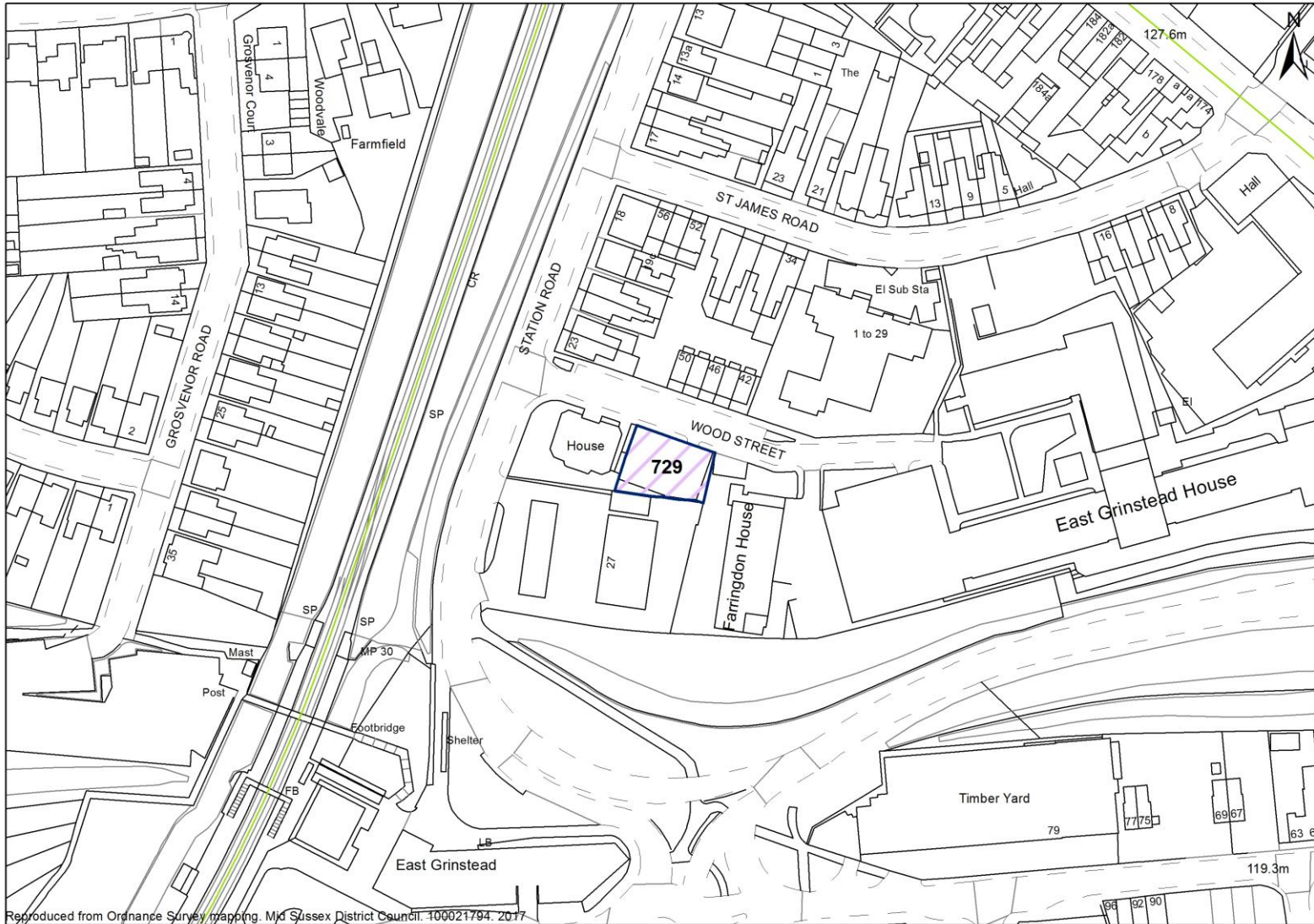
Reproduced from Ordnance Survey mapping, Mid Sussex District Council, 100021794, 2017

| | |
|----------------|--|
| Site Reference | SHLAAID441 |
| Parish | East Grinstead |
| Site Address | 67-69 Railway Approach, East Grinstead |



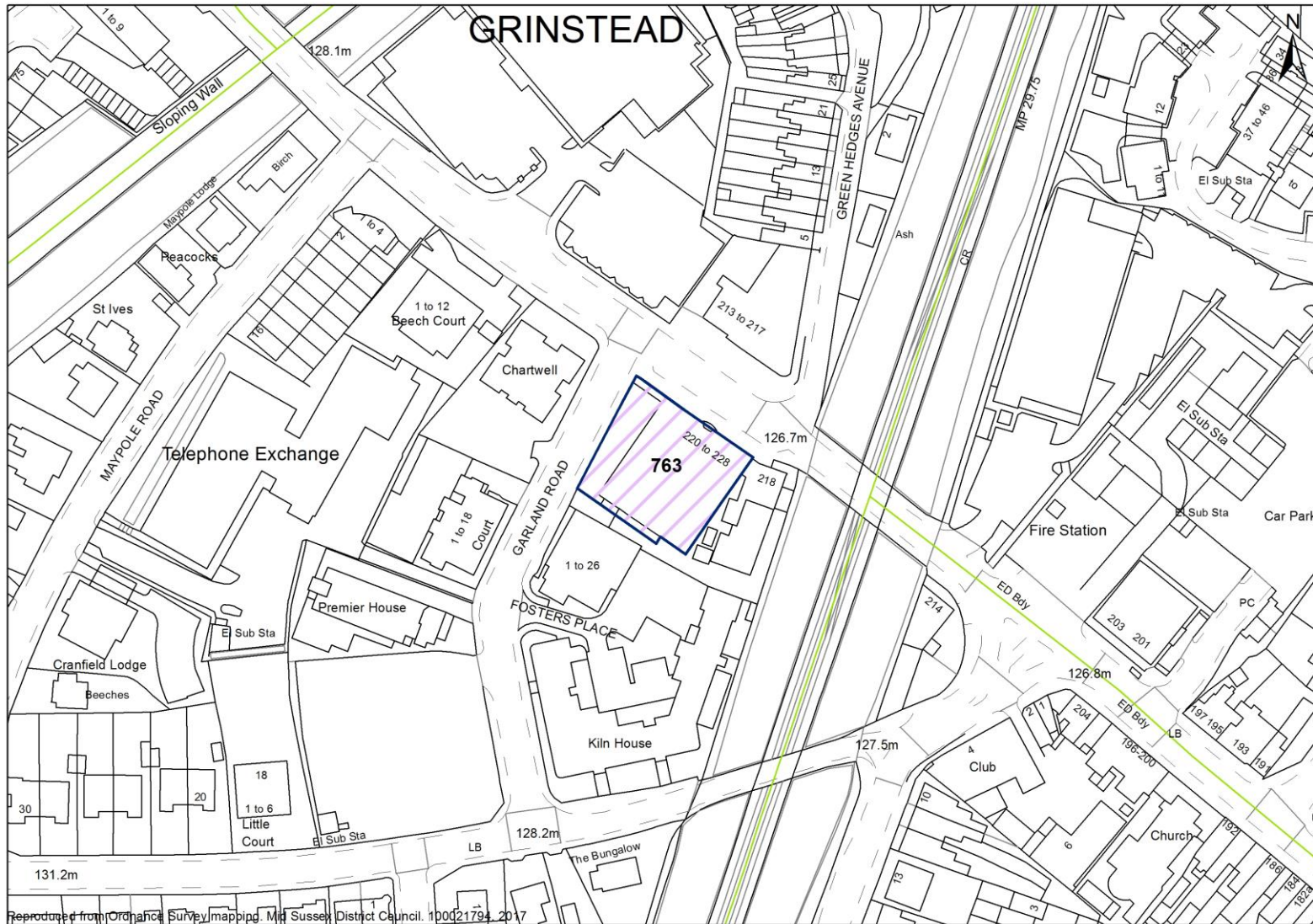
Reproduced from Ordnance Survey mapping. Mid Sussex District Council, 100021794, 2017

| | |
|----------------|--|
| Site Reference | SHLAAID729 |
| Parish | East Grinstead |
| Site Address | Land adjacent to Greenstede House, Wood Street, East Grinstead |



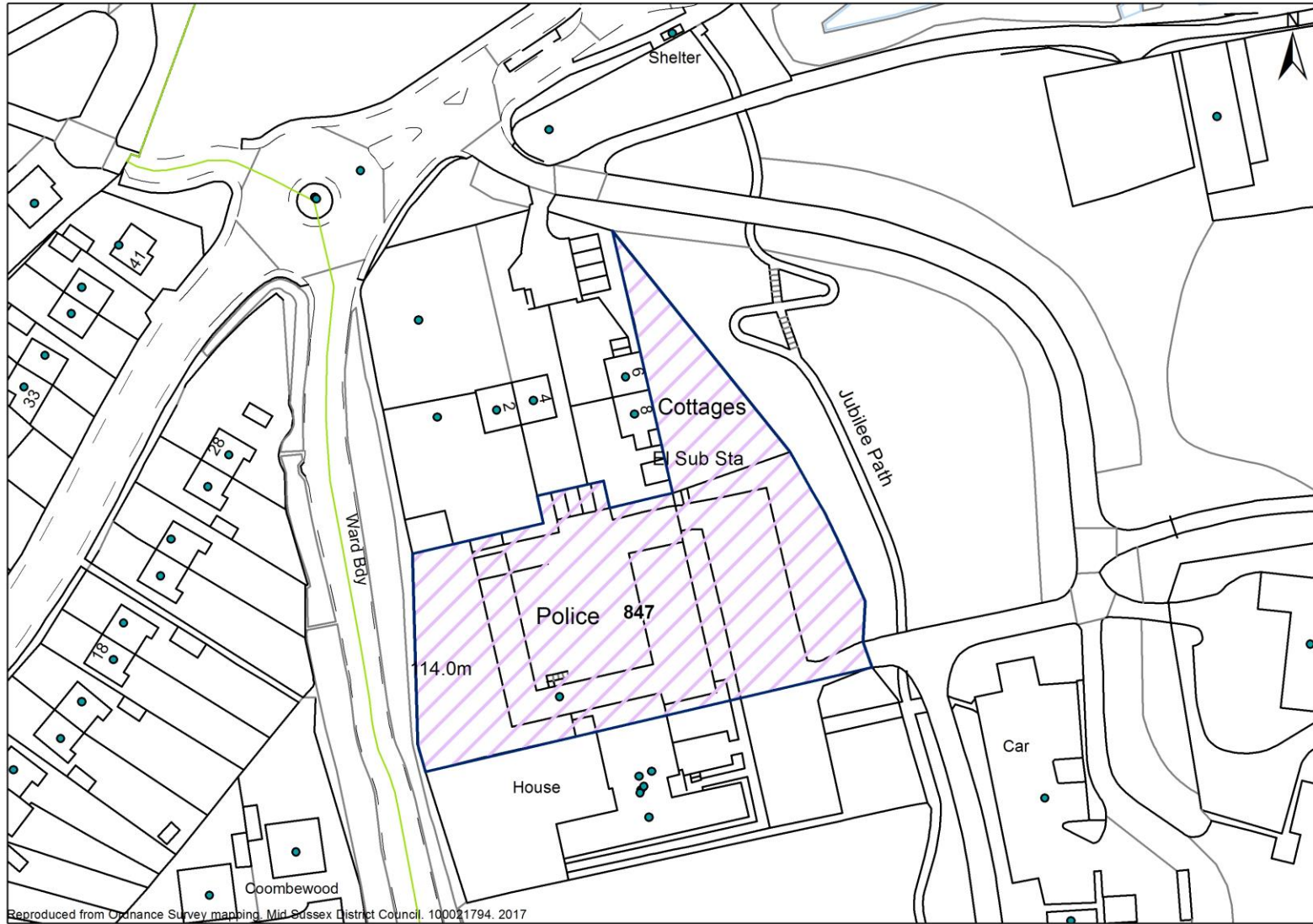
Reproduced from Ordnance Survey mapping, Mid Sussex District Council, 100021794, 2017

| | |
|----------------|---|
| Site Reference | SHLAAID763 |
| Parish | East Grinstead |
| Site Address | Carpet Right, 220 - 228 London Road, East Grinstead |



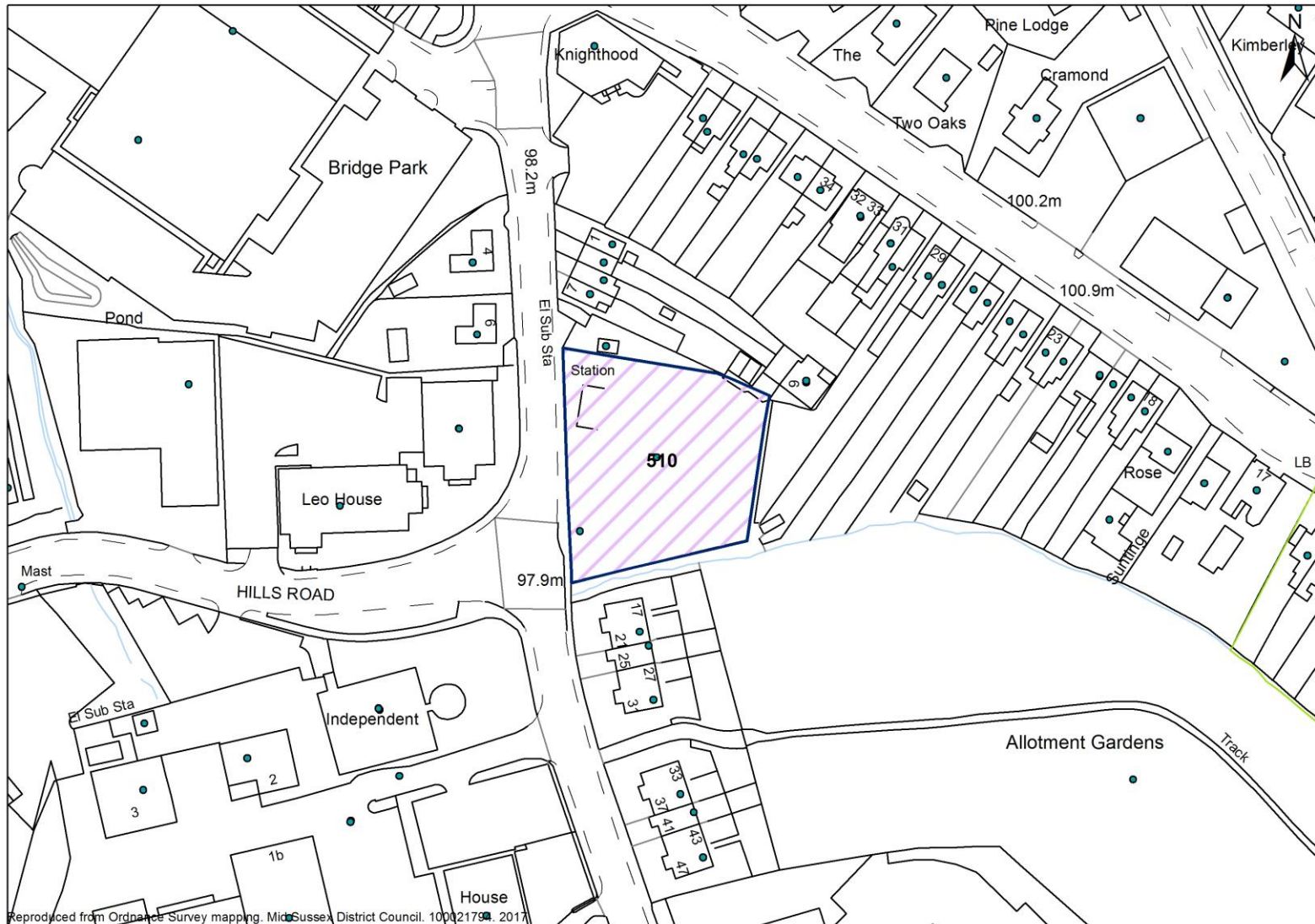
Reproduced from Ordnance Survey mapping. Mid Sussex District Council. 100021794. 2017

| | |
|----------------|---|
| Site Reference | SHLAAID847 |
| Parish | East Grinstead |
| Site Address | East Grinstead Police Station, College Lane, East Grinstead |



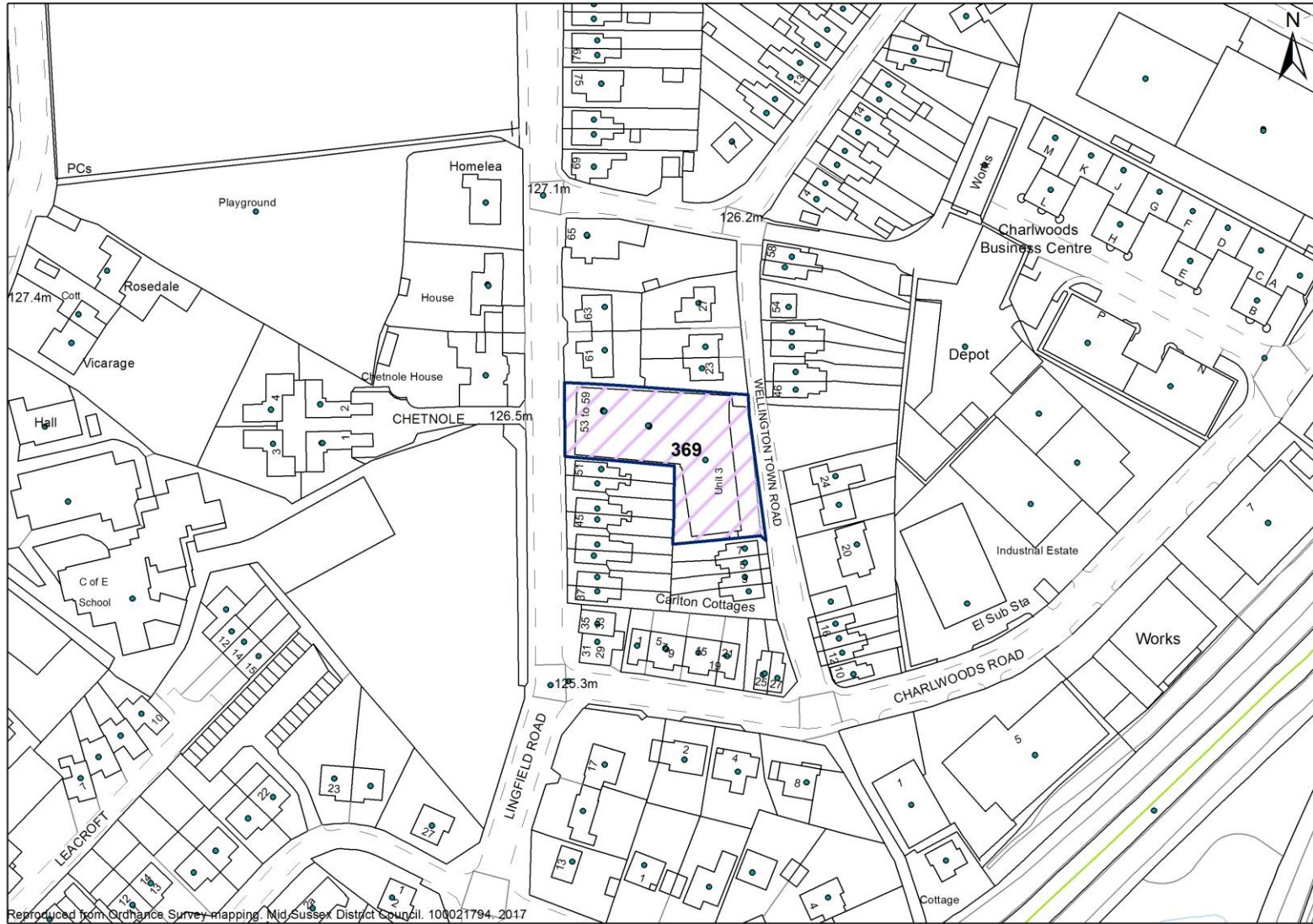
Reproduced from Ordnance Survey mapping, Mid Sussex District Council, 100021794, 2017

| | |
|-----------------------|---|
| Site Reference | SHLAAID510 |
| Parish | East Grinstead |
| Site Address | Imberhorne Lane car park, Imberhorne Lane, East Grinstead |



Reproduced from Ordnance Survey mapping, Mid Sussex District Council, 100021799, 2017

| | |
|----------------|--------------------------------------|
| Site Reference | SHLAAID369 |
| Parish | East Grinstead |
| Site Address | 53-59 Lingfield Road, East Grinstead |



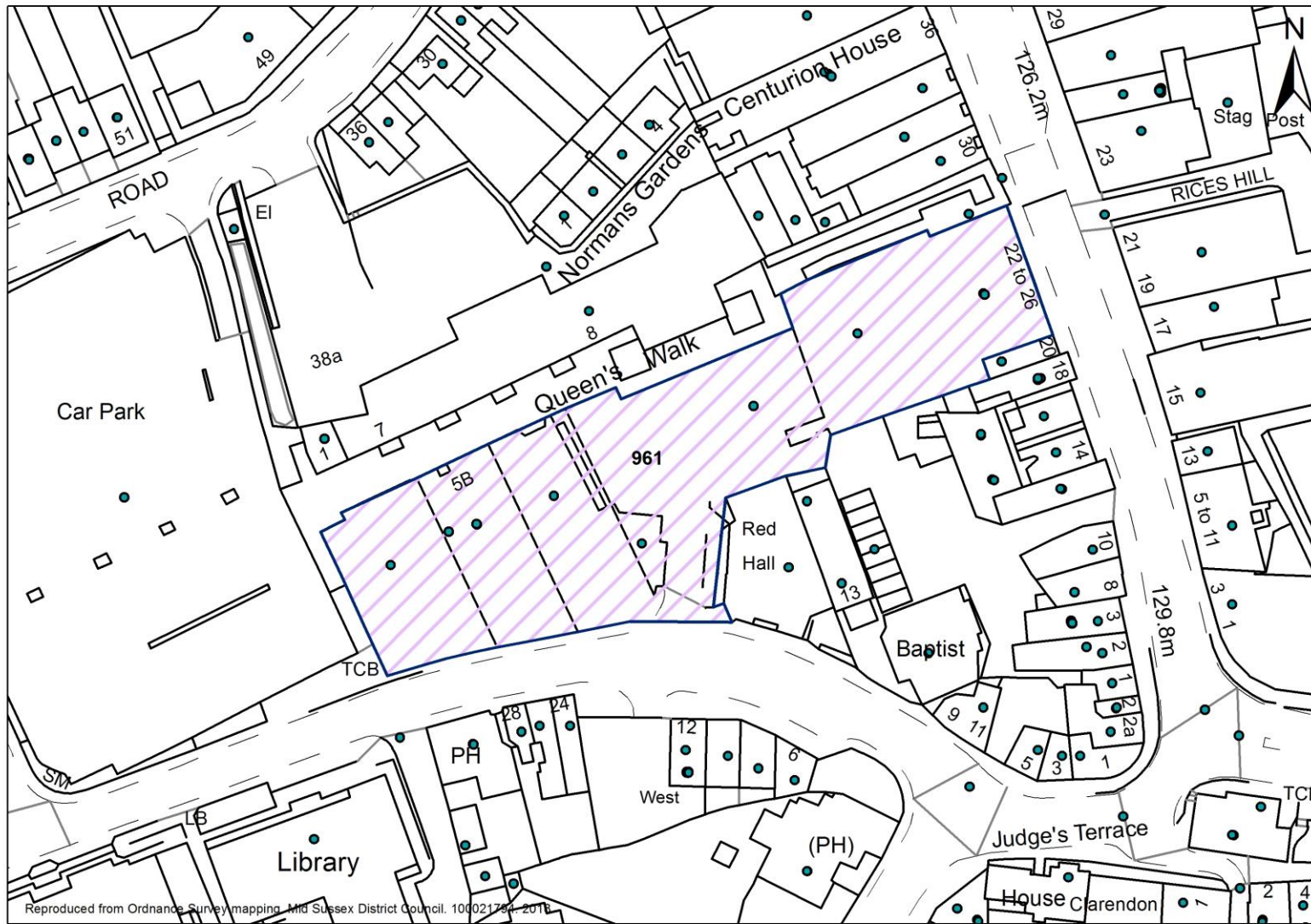
Reproduced from Ordnance Survey mapping. Mid Sussex District Council. 10021794. 2017

| | |
|-----------------------|--|
| Site Reference | SHLAAID759 |
| Parish | East Grinstead |
| Site Address | Tower Car Sales, Tower Close, East Grinstead |

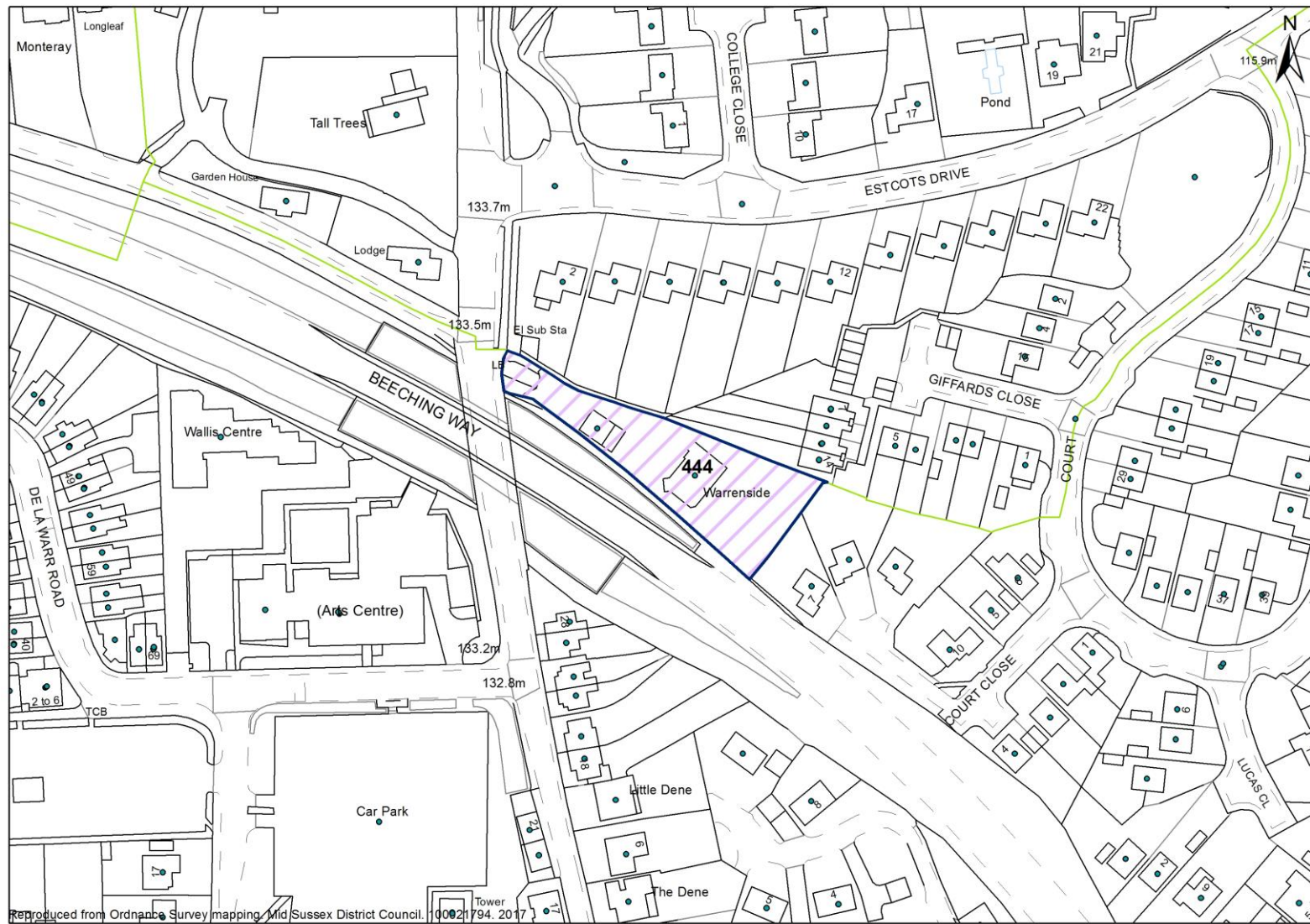


Reproduced from Ordnance Survey mapping. Mid Sussex District Council, 10002179/2, 2017

| | |
|-----------------------|---|
| Site Reference | SHLAAID961 |
| Parish | East Grinstead |
| Site Address | 1-5 Queens Walk and 22-26 London Road, East Grinstead |

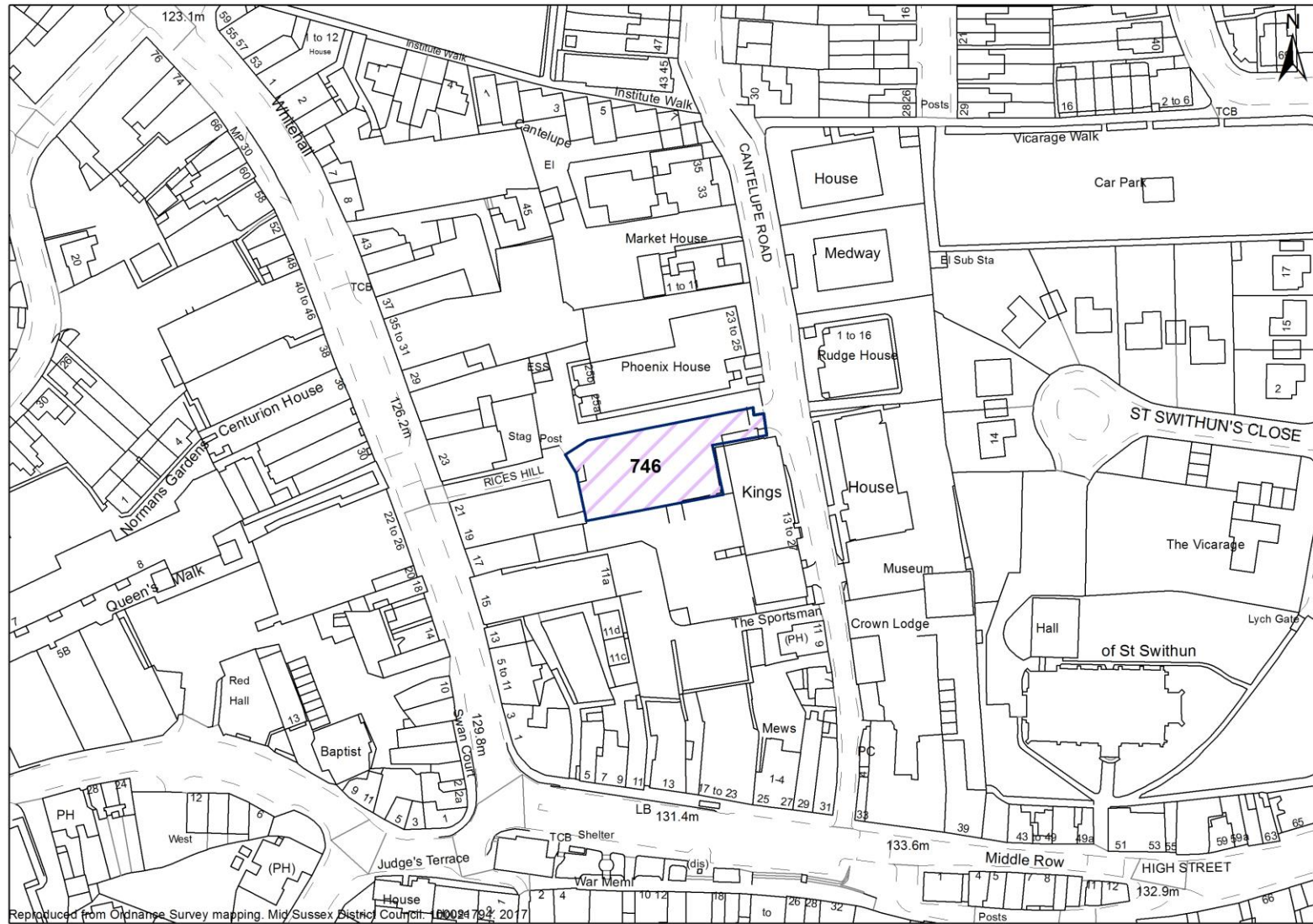


| | |
|-----------------------|--|
| Site Reference | SHLAAID444 |
| Parish | East Grinstead |
| Site Address | Warrenside, College Lane, East Grinstead |



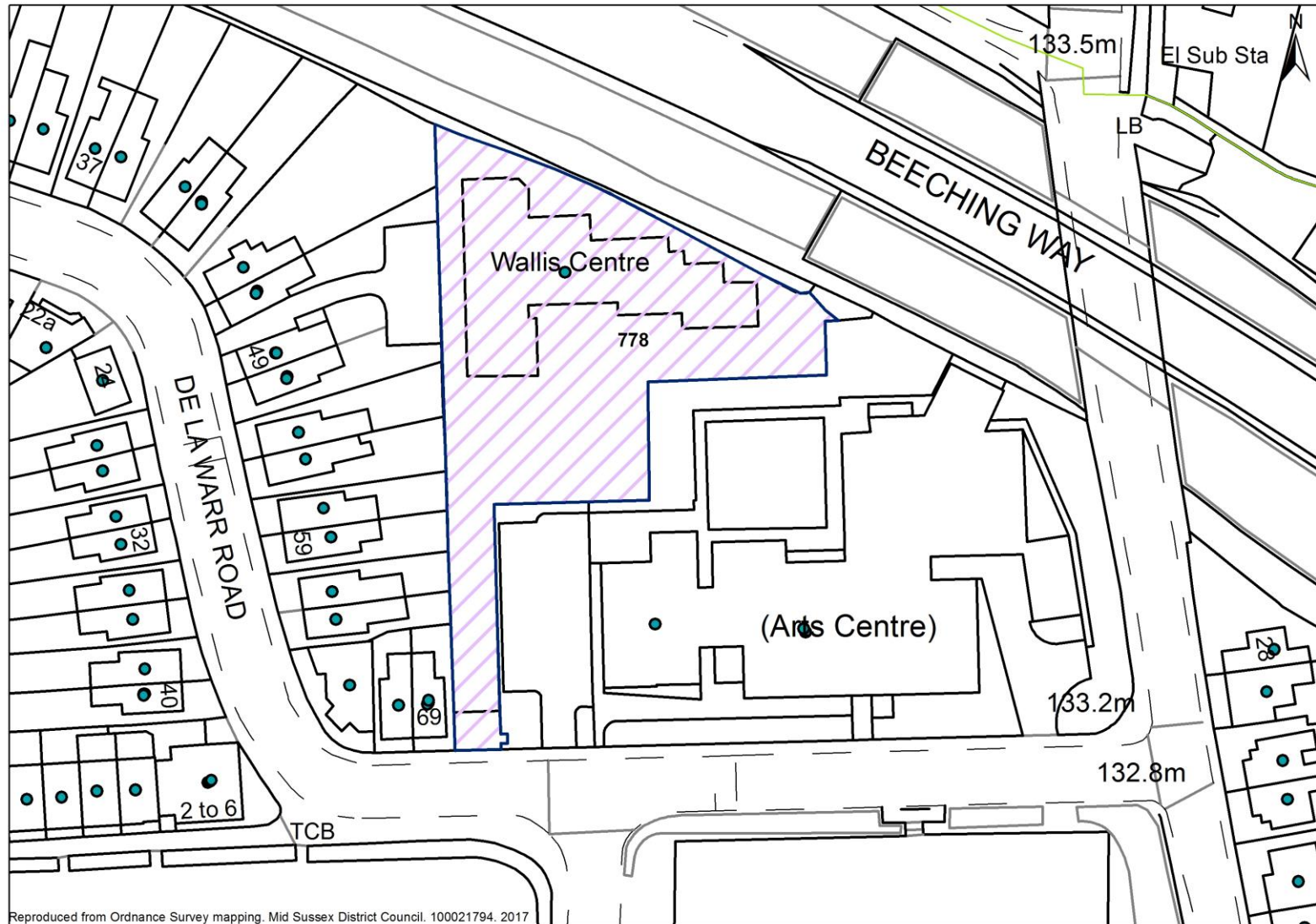
Reproduced from Ordnance Survey mapping, Mid Sussex District Council, 10021794, 2017

| | |
|----------------|---|
| Site Reference | SHLAAID746 |
| Parish | East Grinstead |
| Site Address | Land south of Phoenix House, Cantelupe Road, East Grinstead |



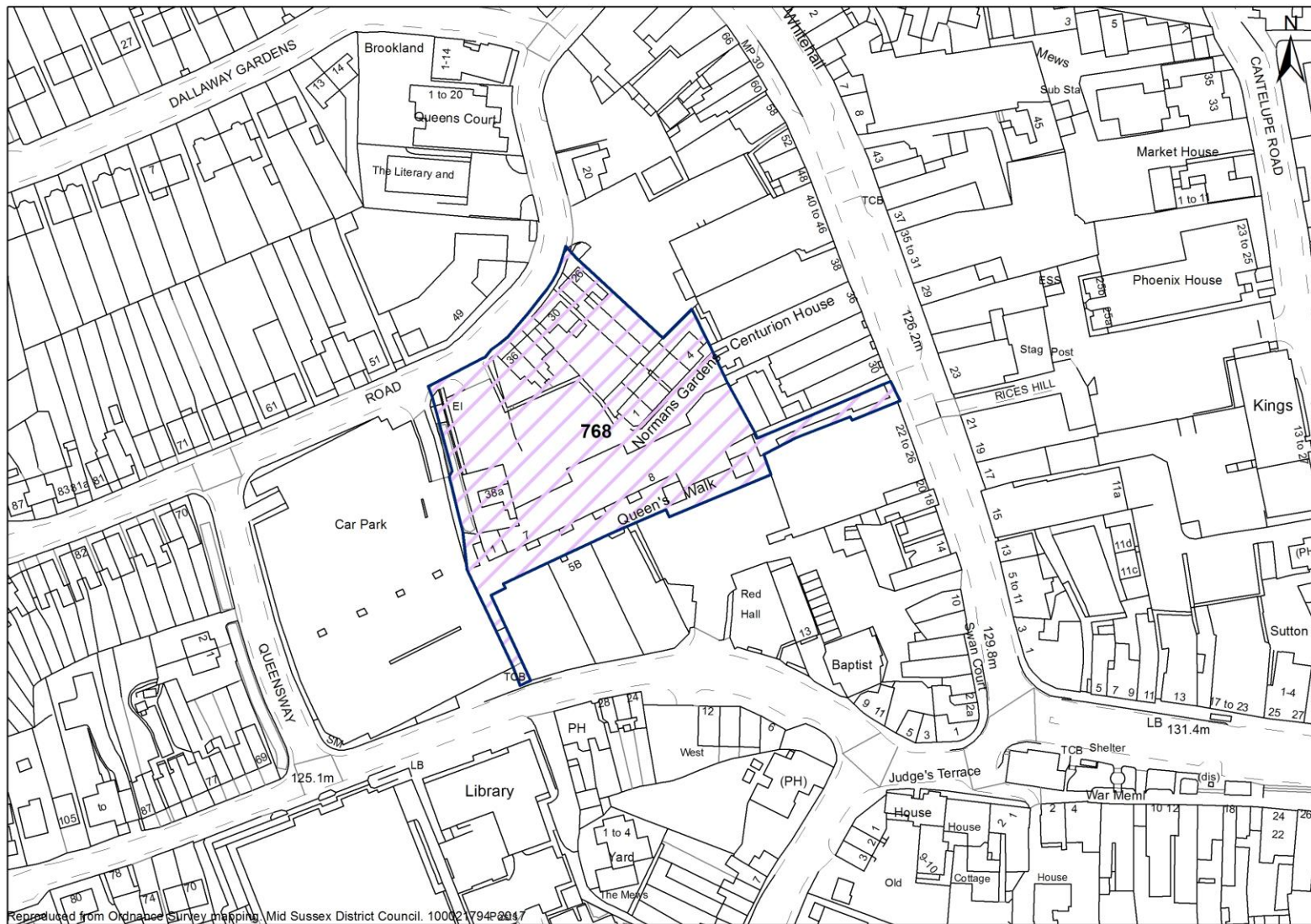
Reproduced from Ordnance Survey mapping. Mid Sussex District Council. 00024 to 2017

| | |
|-----------------------|--|
| Site Reference | SHLAAID778 |
| Parish | East Grinstead |
| Site Address | Wallis Centre, De La Warr Road, East Grinstead |

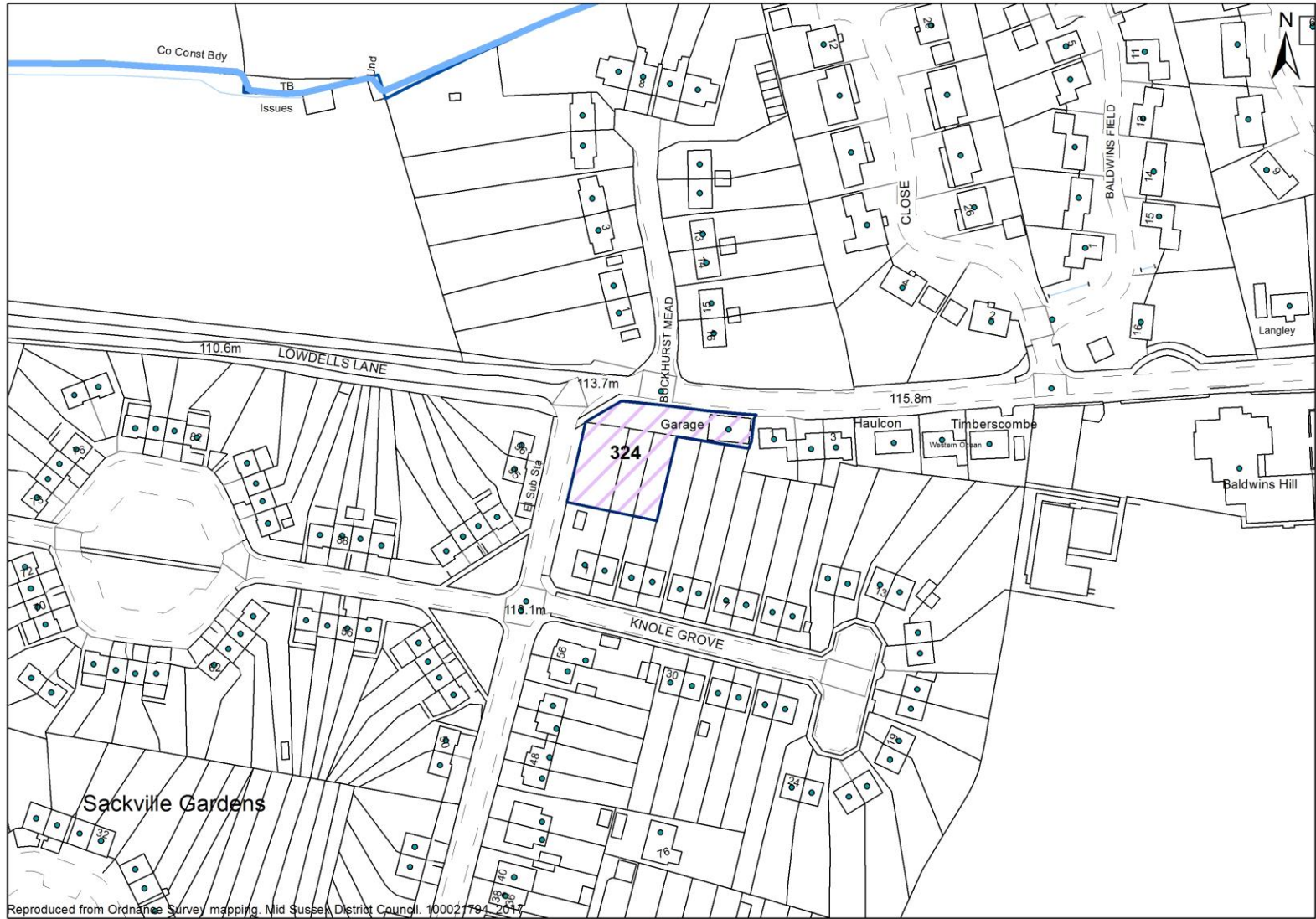


Reproduced from Ordnance Survey mapping. Mid Sussex District Council. 100021794. 2017

| | |
|-----------------------|---|
| Site Reference | SHLAAID768 |
| Parish | East Grinstead |
| Site Address | Martells Store, 1-4 Normans Gardens and 38A Queens Road, East Grinstead |

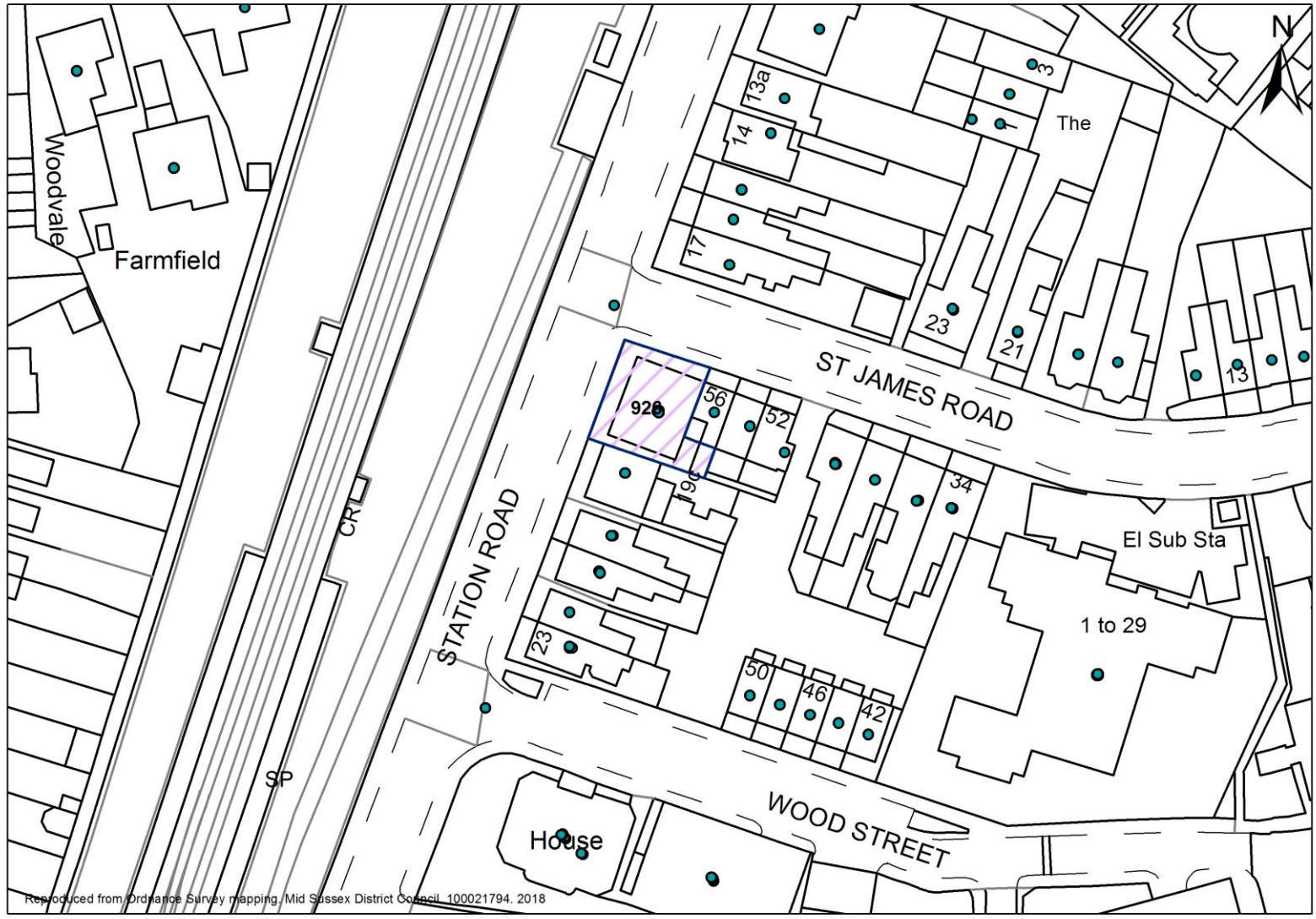


| | |
|----------------|---|
| Site Reference | SHLAAID324 |
| Parish | East Grinstead |
| Site Address | Meadway Garage, Lowdells Lane, East Grinstead |

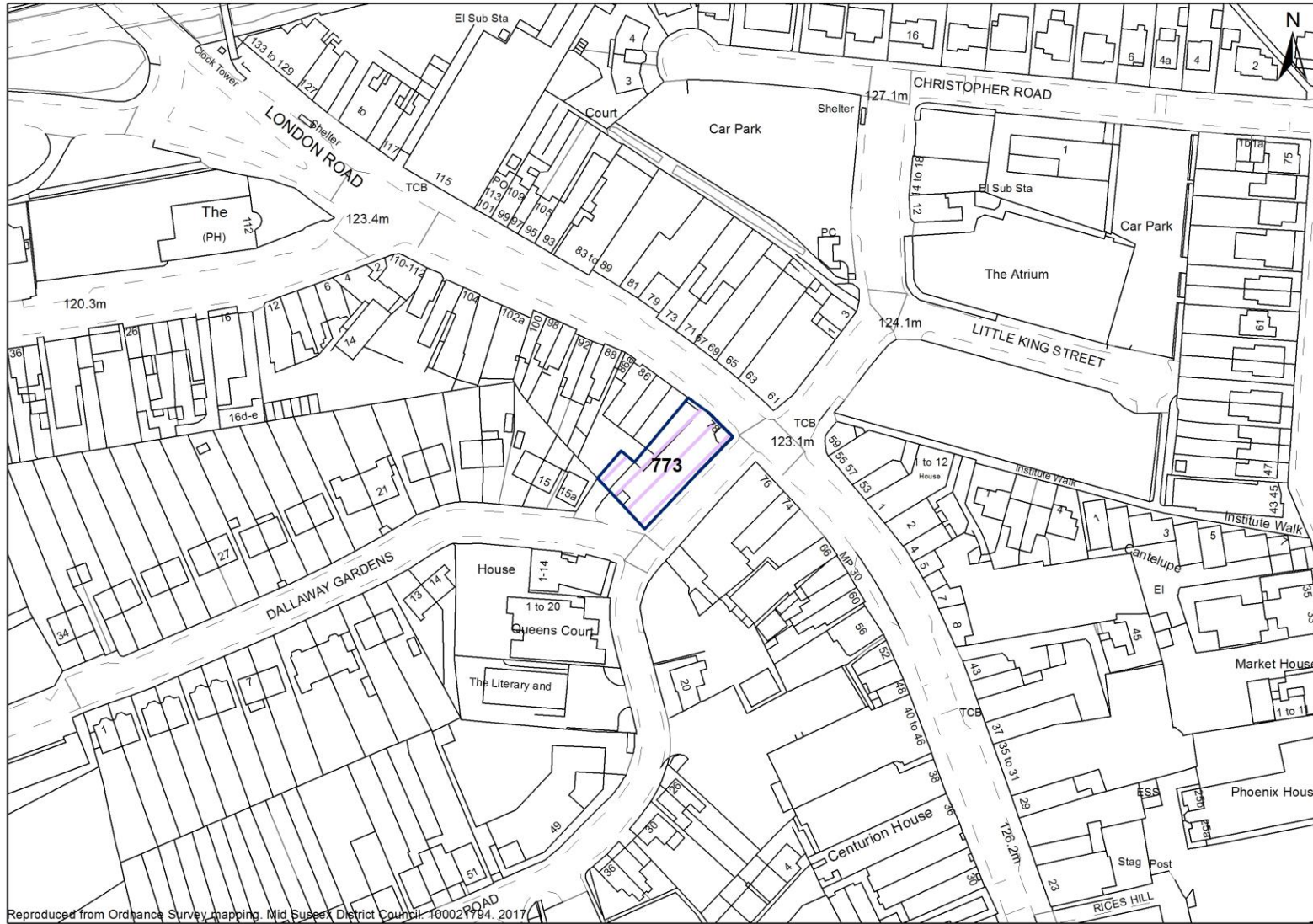


Reproduced from Ordnance Survey mapping. Mid Sussex District Council. 10002794-2017

| | |
|----------------|--------------------------------|
| Site Reference | SHLAAID926 |
| Parish | East Grinstead |
| Site Address | 18 Station Road East Grinstead |

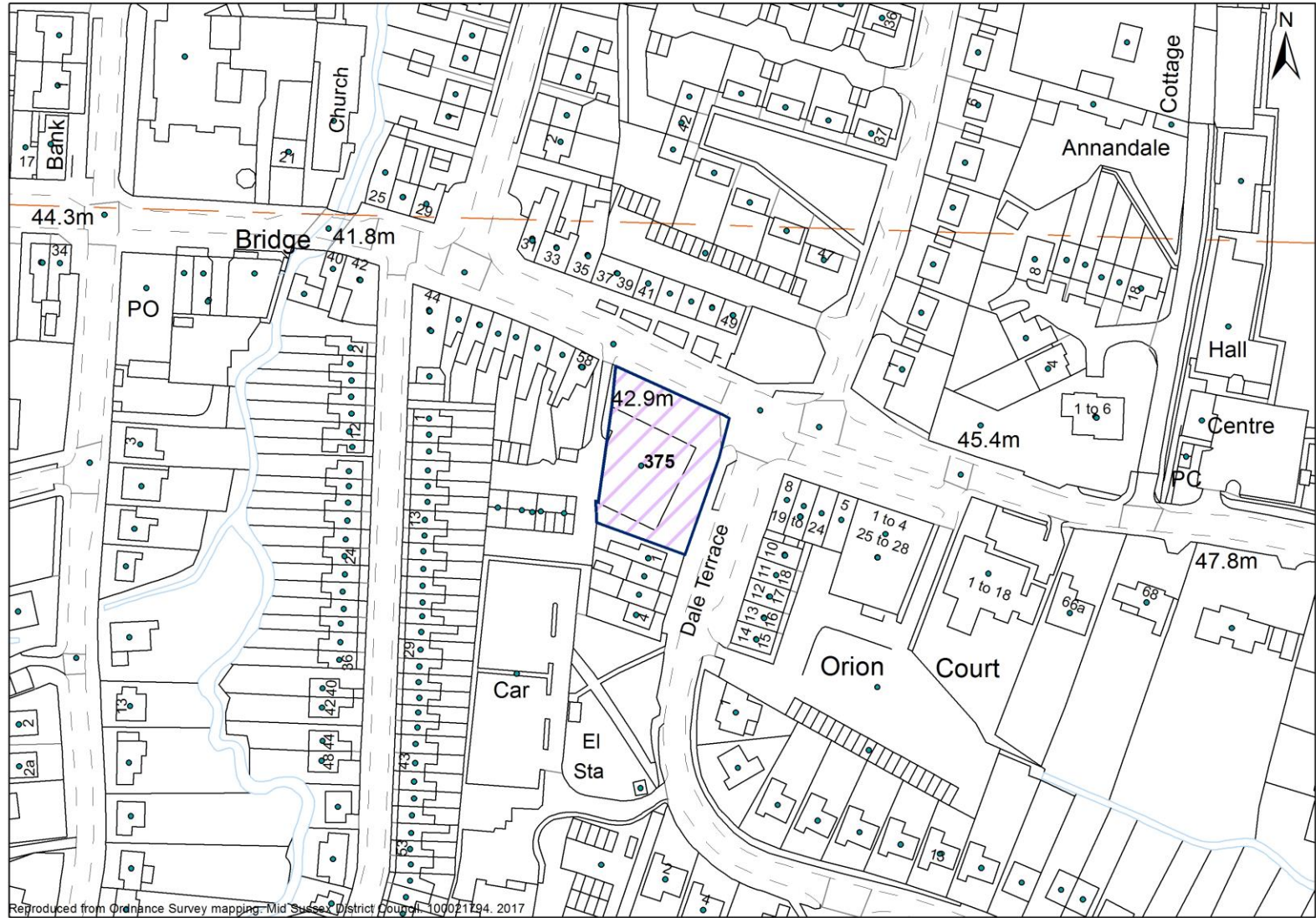


| | |
|----------------|---|
| Site Reference | SHLAAID773 |
| Parish | East Grinstead |
| Site Address | Superdrug, 78 London Road, East Grinstead |



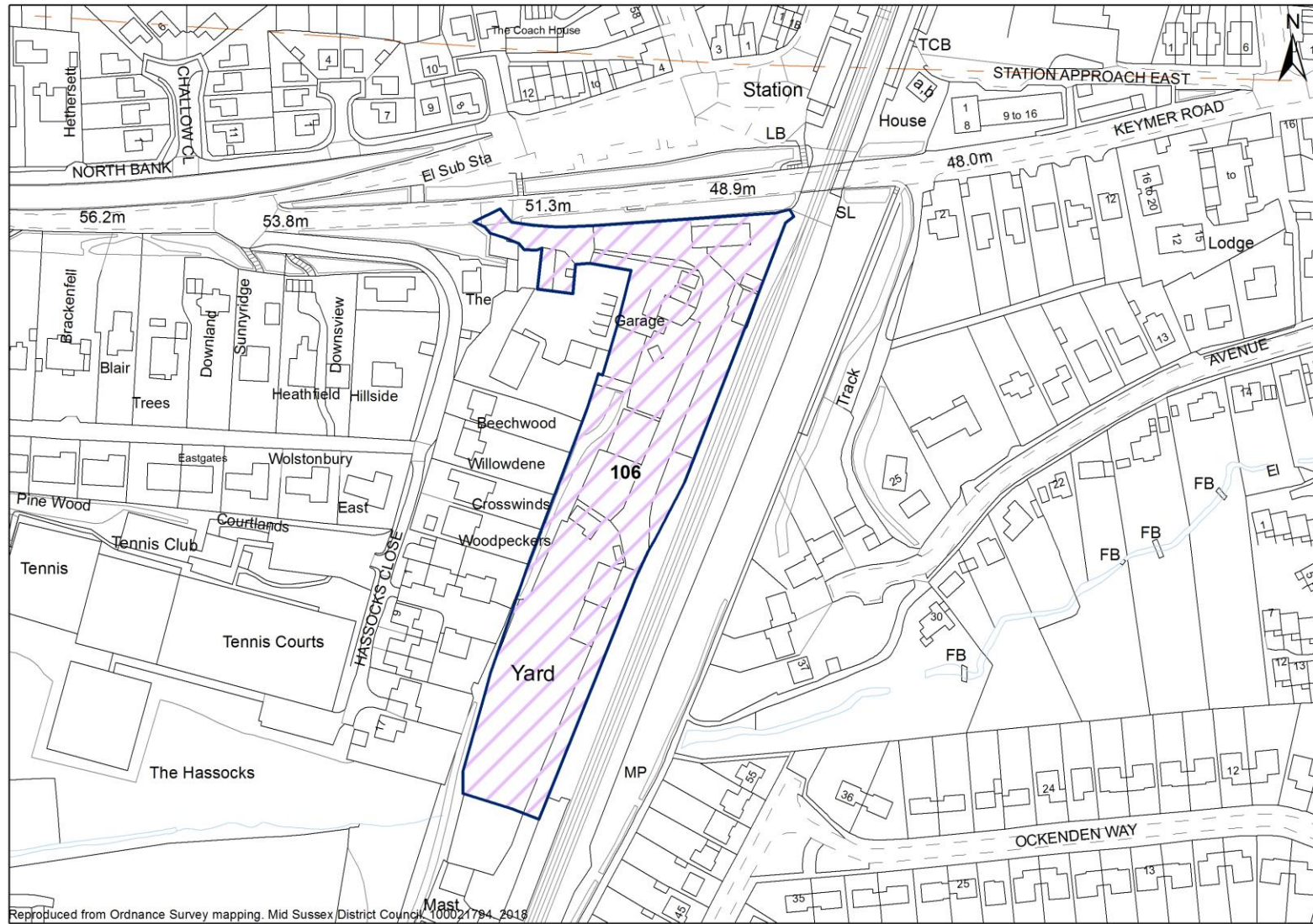
Reproduced from Ordnance Survey mapping. Mid Sussex District Council. 100021794. 2017

| | |
|----------------|--|
| Site Reference | SHLAAID375 |
| Parish | Hassocks |
| Site Address | National Tyre Centre, 60 Keymer Road, Hassocks |

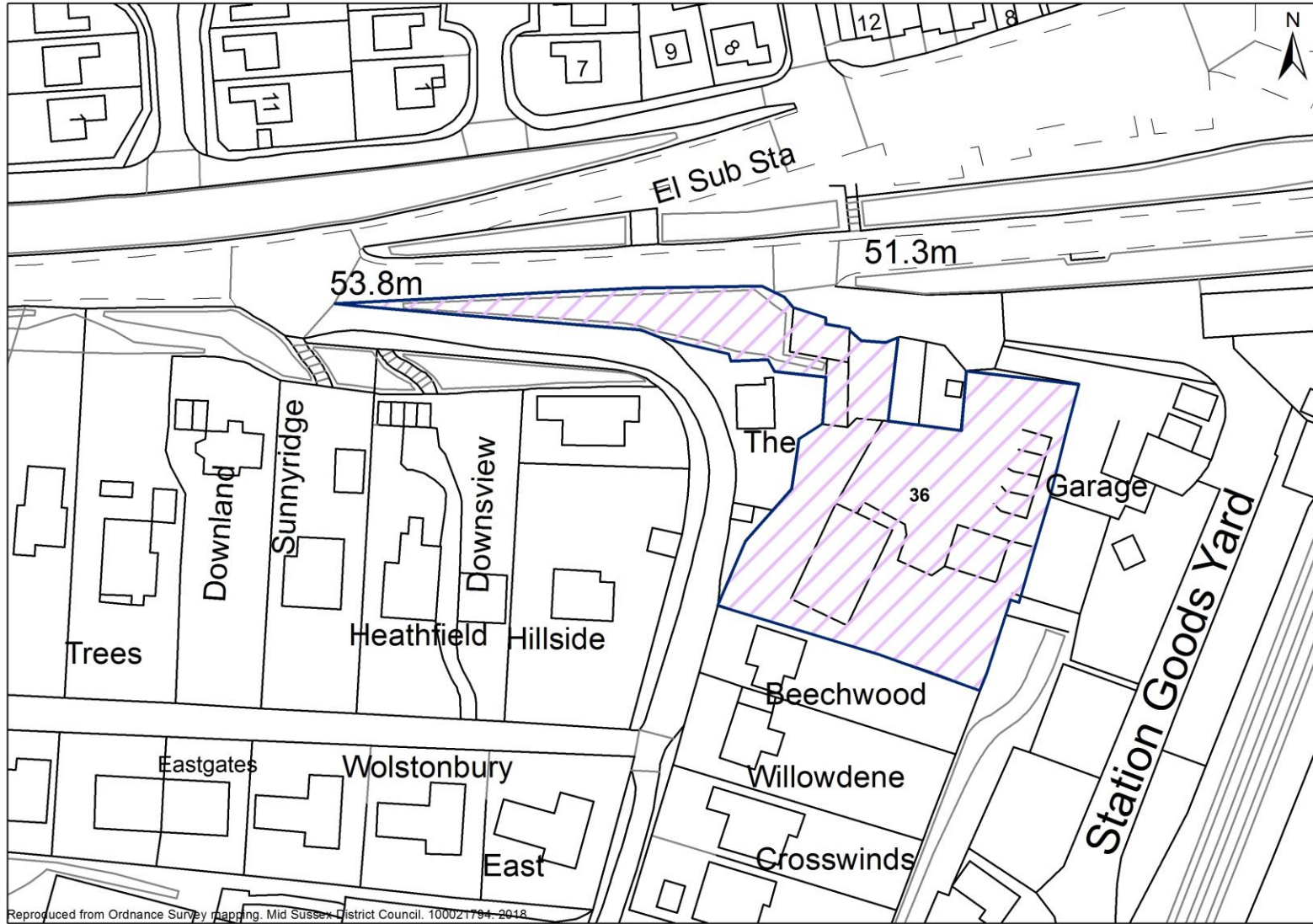


Reproduced from Ordnance Survey mapping. Mid Sussex District Council, 100021794, 2017

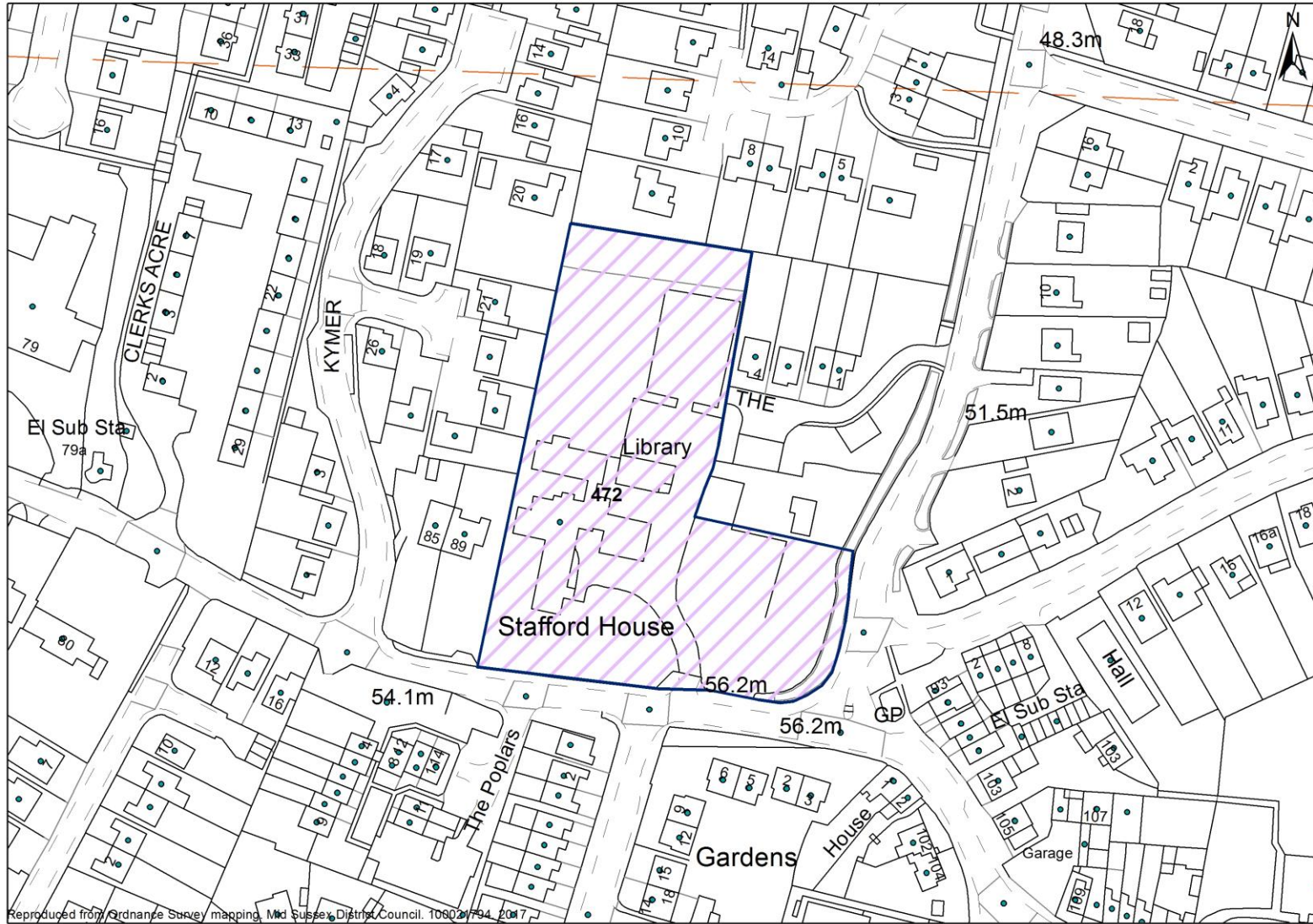
| | |
|-----------------------|------------------------------|
| Site Reference | SHLAAID106 |
| Parish | Hassocks |
| Site Address | Station Goods Yard, Hassocks |



| | |
|-----------------------|--|
| Site Reference | SHLAAID36 |
| Parish | Hassocks |
| Site Address | Land adjacent to Station Goods Yard, Keymer Road, Hassocks |



| | |
|----------------|--|
| Site Reference | SHLAAID472 |
| Parish | Hassocks |
| Site Address | Stafford House, 91 Keymer Road, Hassocks |



| | |
|----------------|---|
| Site Reference | SHLAAID619 |
| Parish | Haywards Heath |
| Site Address | Beech Hurst Depot, Bolnore Road, Haywards Heath |



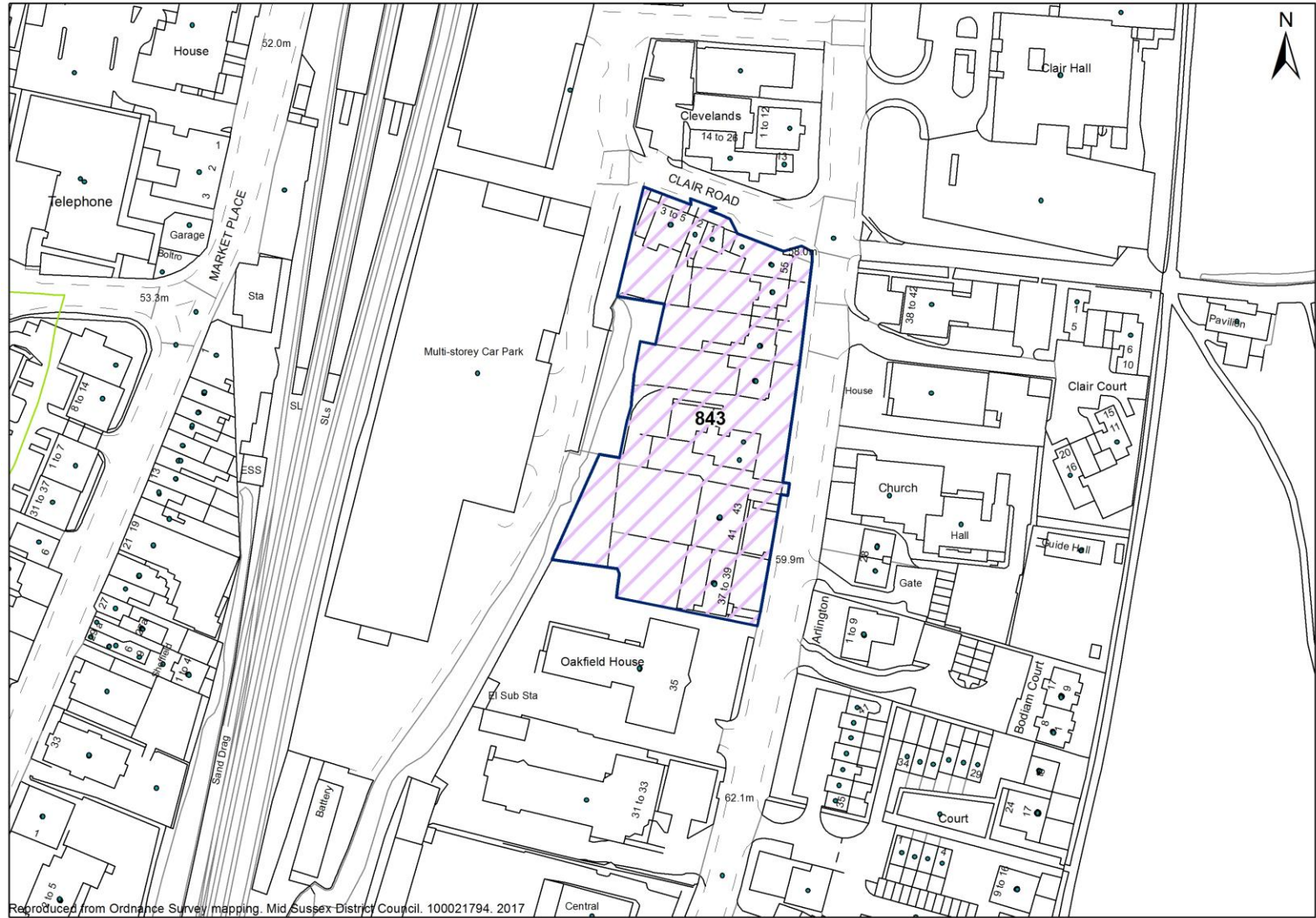
Reproduced from Ordnance Survey mapping, Mid Sussex District Council, 100021794, 2018

| | |
|-----------------------|--------------------------------|
| Site Reference | SHLAAID767 |
| Parish | Haywards Heath |
| Site Address | 11 Boltro Road, Haywards Heath |



Reproduced from Ordnance Survey mapping. Mid Sussex District Council. 100021794. 2017

| | |
|----------------|---------------------------------------|
| Site Reference | SHLAAID843 |
| Parish | Haywards Heath |
| Site Address | 37-39 Perrymount Road, Haywards Heath |



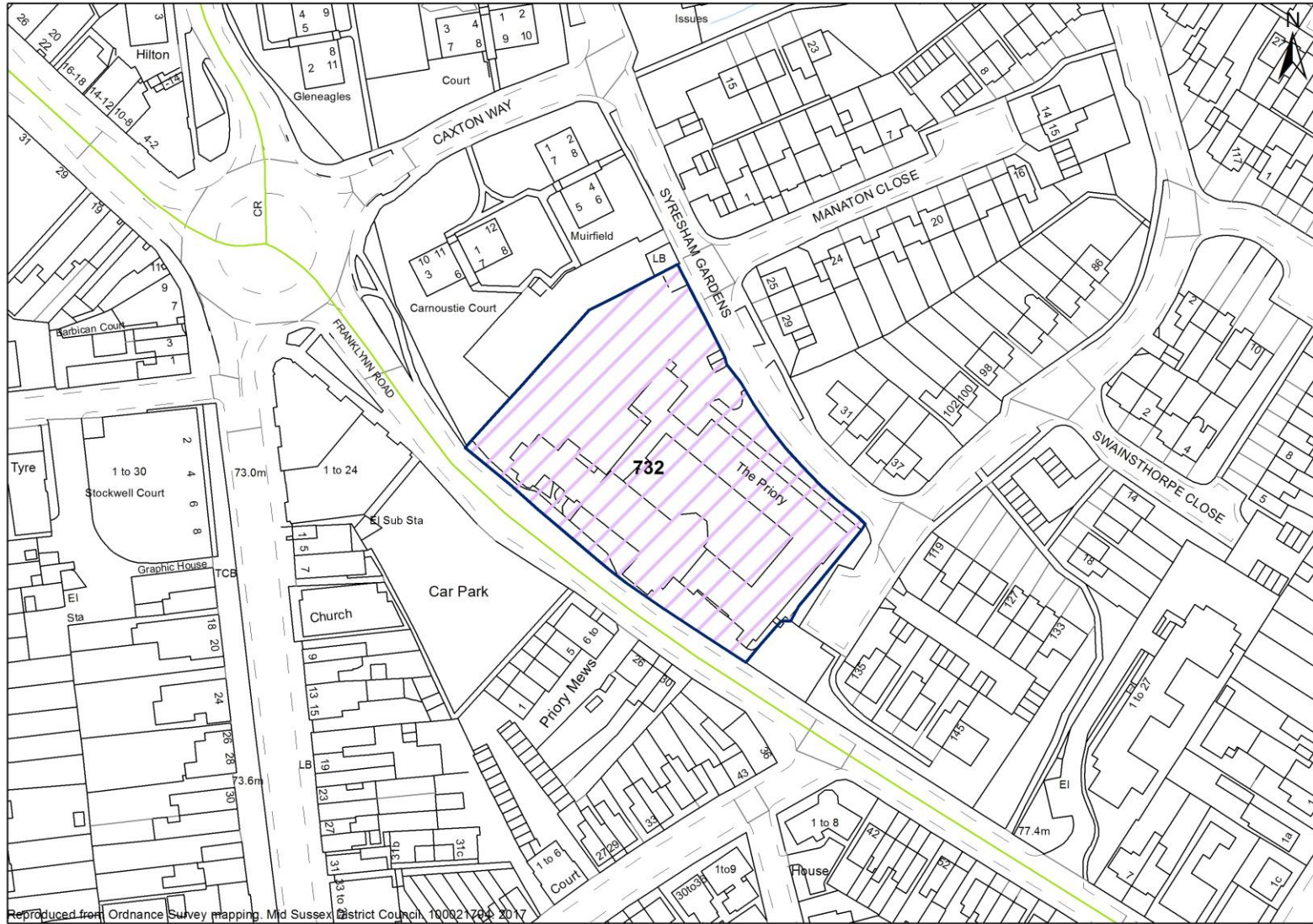
Reproduced from Ordnance Survey mapping. Mid Sussex District Council. 100021794. 2017

| | |
|----------------|---|
| Site Reference | SHLAAID597 |
| Parish | Haywards Heath |
| Site Address | Land rear of Devon Villas, Western Road, Haywards Heath |



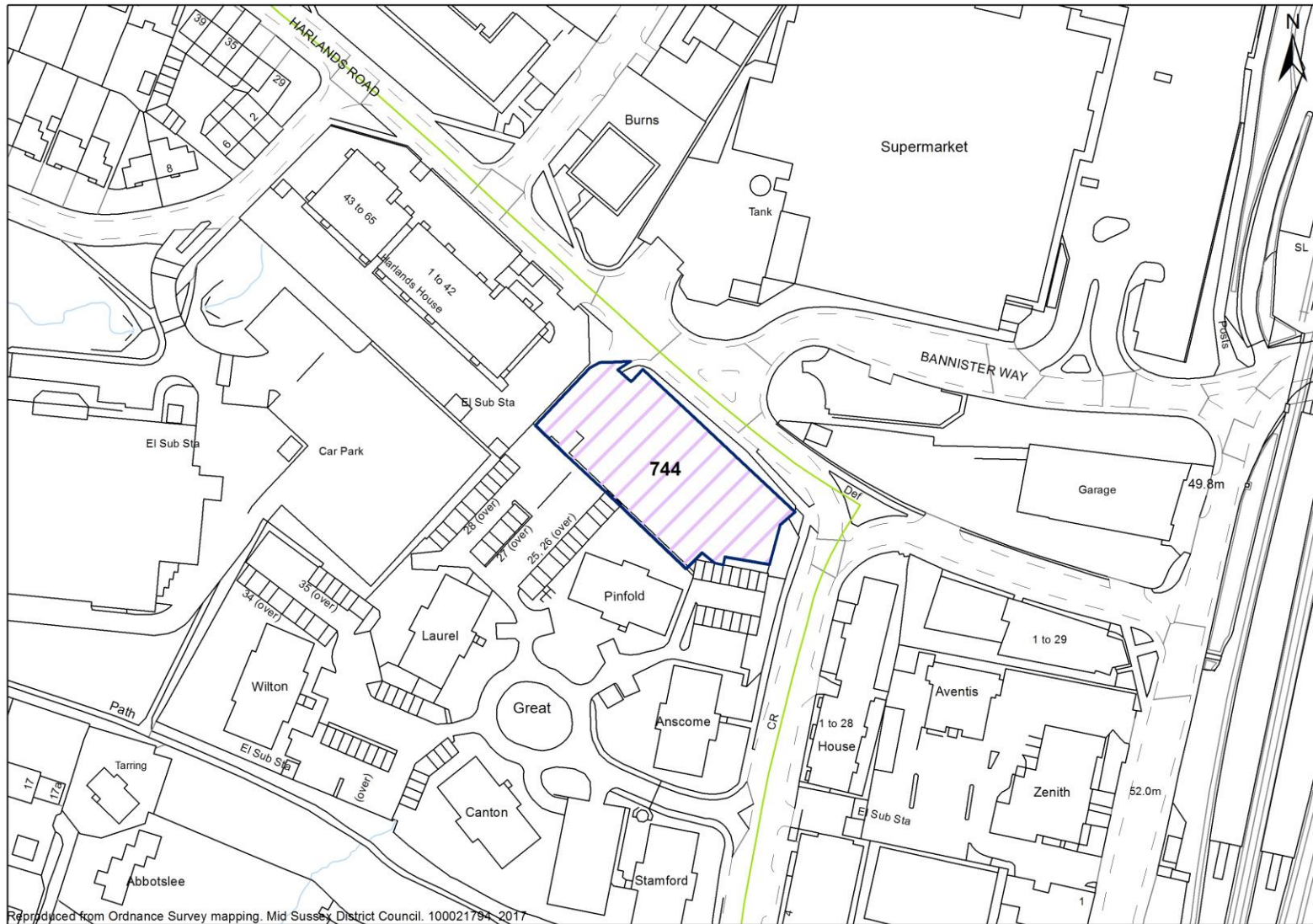
Reproduced from Ordnance Survey mapping. Mid Sussex District Council. 1000217/24-2017

| | |
|-----------------------|--|
| Site Reference | SHLAAID732 |
| Parish | Haywards Heath |
| Site Address | The Priory, Syresham Gardens, Haywards Heath |



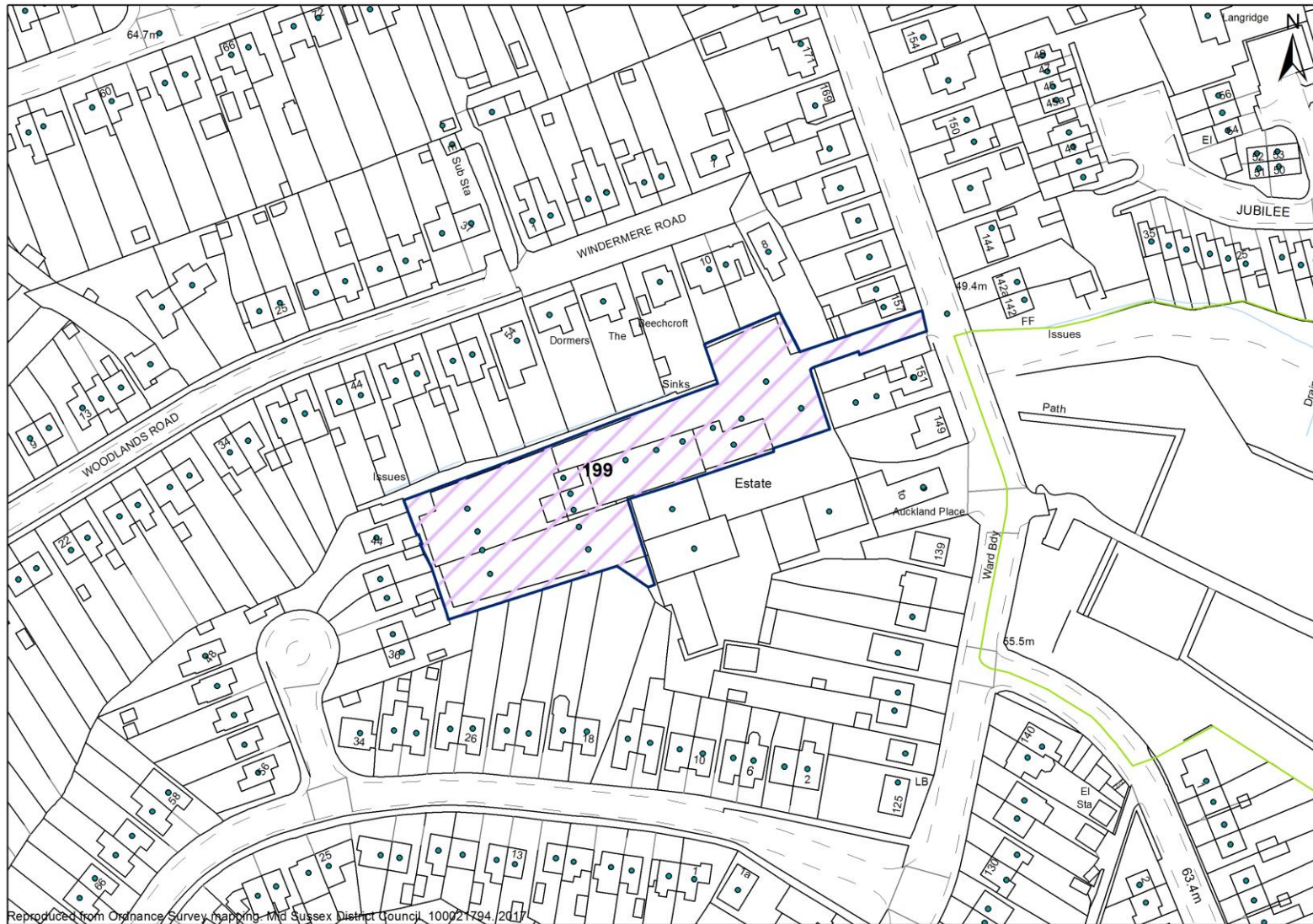
Reproduced from Ordnance Survey mapping. Mid Sussex District Council, 180821704 2017

| | |
|-----------------------|---|
| Site Reference | SHLAAID744 |
| Parish | Haywards Heath |
| Site Address | NCP Car Park, Harlands Road, Haywards Heath |



Reproduced from Ordnance Survey mapping. Mid Sussex District Council. 100021794. 2017

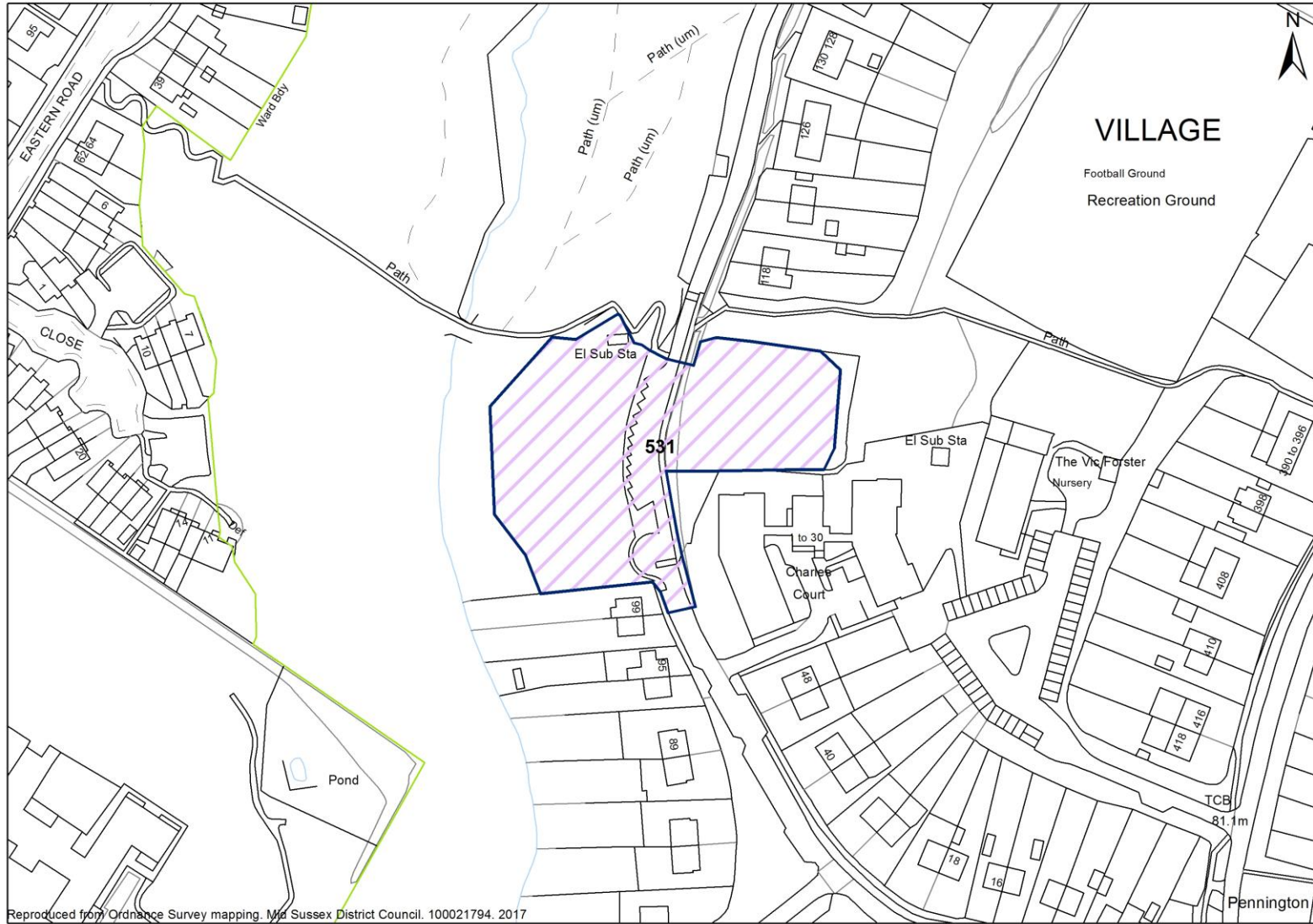
| | |
|----------------|--|
| Site Reference | SHLAAID199 |
| Parish | Haywards Heath |
| Site Address | Land to rear of 151 Western Road, Haywards Heath |



| | |
|----------------|---|
| Site Reference | SHLAAID954 |
| Parish | Haywards Heath |
| Site Address | 3 Heath Square Boltro Road Haywards Heath |

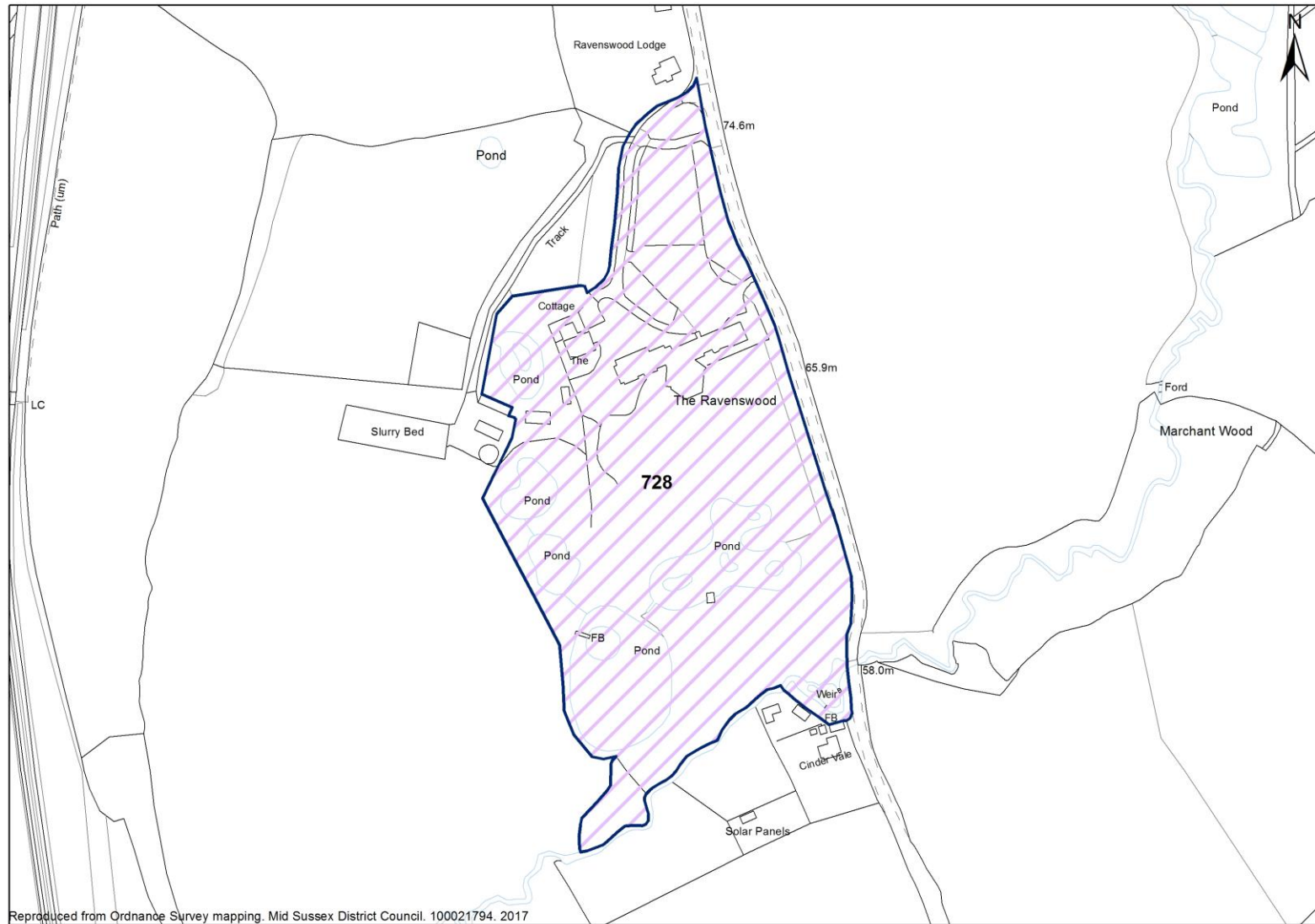


| | |
|----------------|---|
| Site Reference | SHLAAID531 |
| Parish | Haywards Heath |
| Site Address | Land north of 99 Reed Pond Walk, Franklands Village, Haywards Heath |



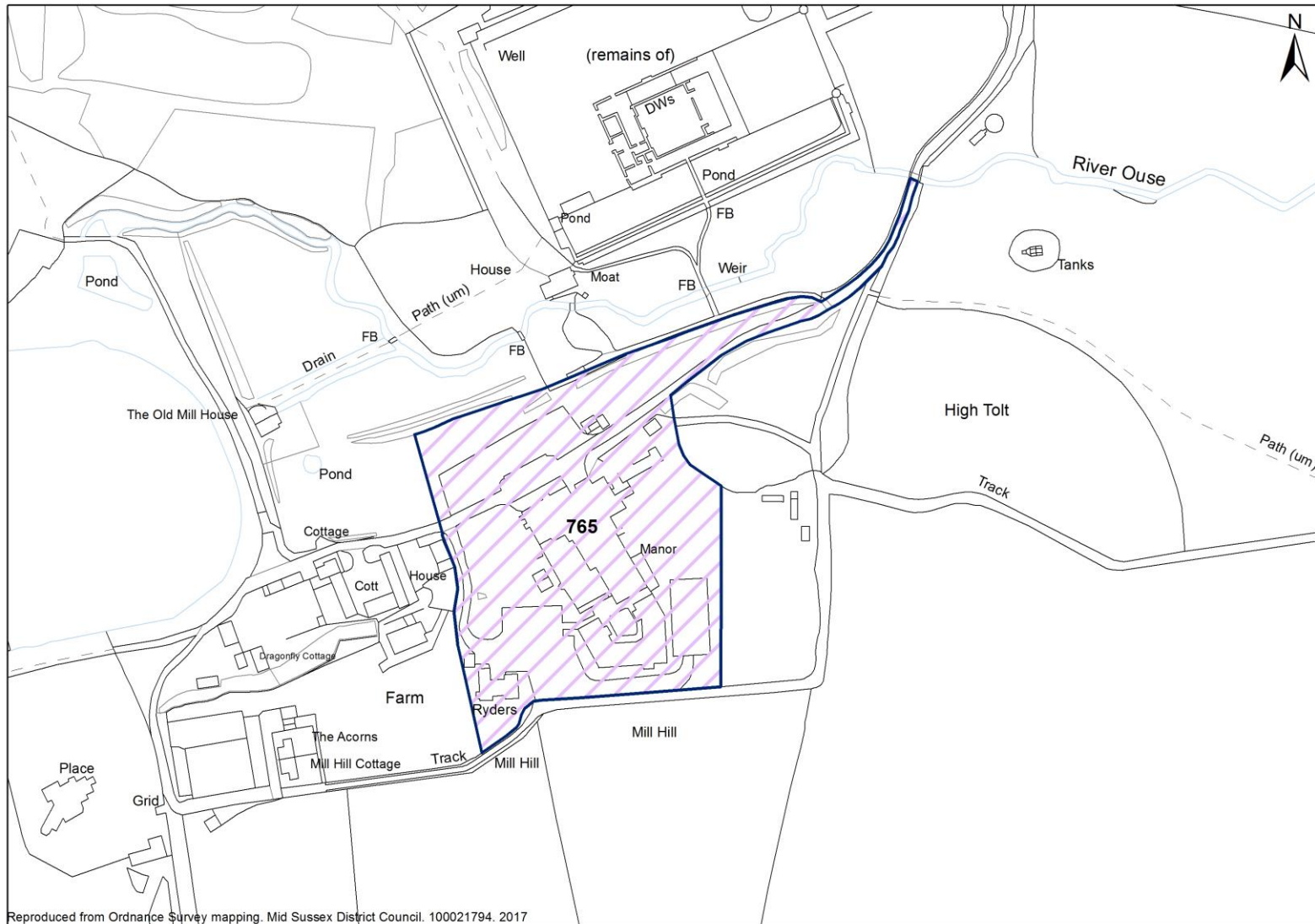
Reproduced from Ordnance Survey mapping. Mid Sussex District Council. 100021794. 2017

| | |
|-----------------------|---|
| Site Reference | SHLAAID728 |
| Parish | Horsted Keynes |
| Site Address | Ravenswood Hotel, Horsted Lane, Sharpthorne |



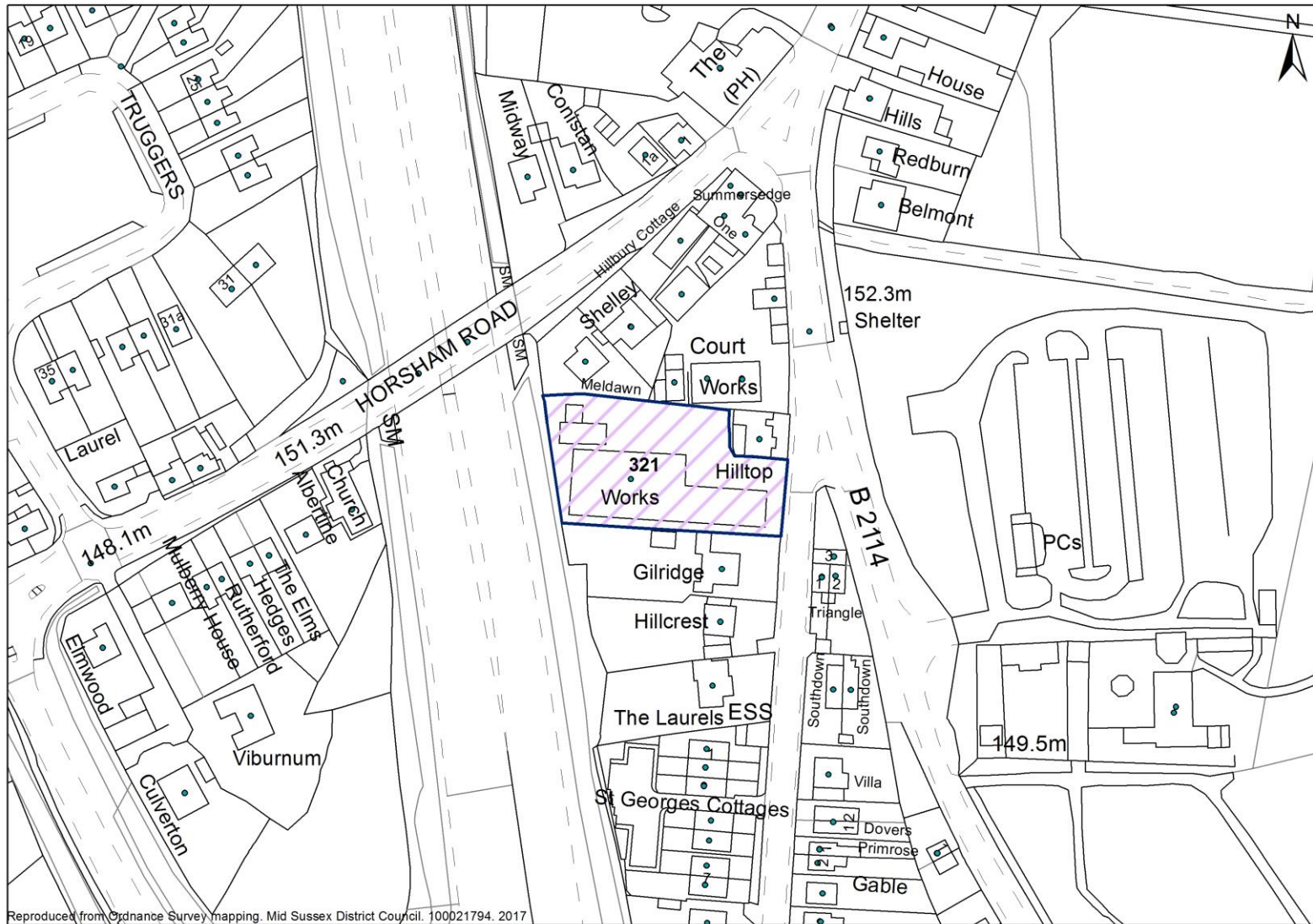
Reproduced from Ordnance Survey mapping. Mid Sussex District Council. 100021794. 2017

| | |
|-----------------------|---|
| Site Reference | SHLAAID765 |
| Parish | Slaugham |
| Site Address | Slaugham Manor, Slaugham Place, Slaugham. |



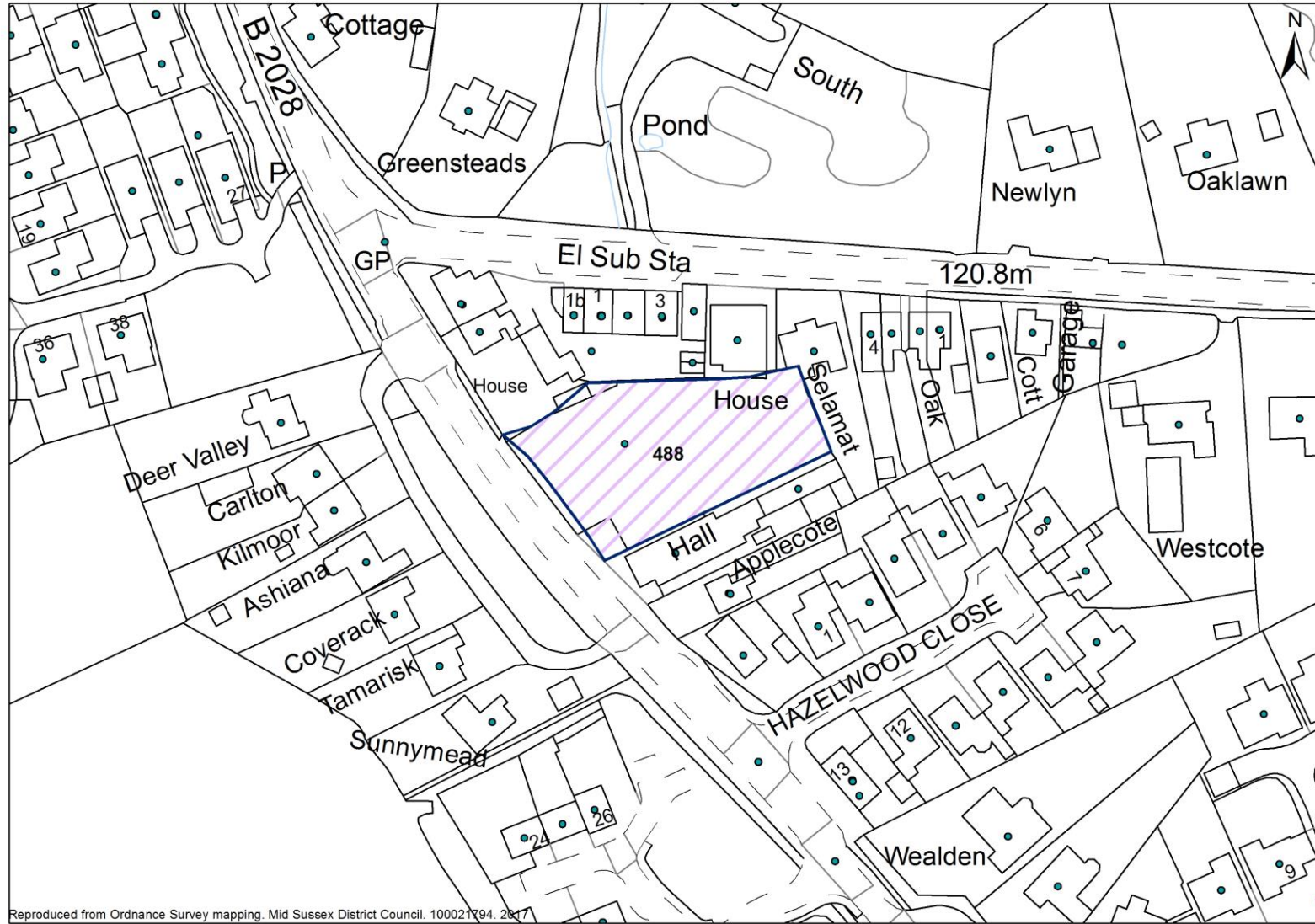
Reproduced from Ordnance Survey mapping. Mid Sussex District Council. 100021794. 2017

| | |
|----------------|--|
| Site Reference | SHLAAID321 |
| Parish | Slaugham |
| Site Address | Seaspace House, Brighton Road, Handcross |



Reproduced from Ordnance Survey mapping. Mid Sussex District Council. 100021794. 2017

| | |
|-----------------------|--|
| Site Reference | SHLAAID488 |
| Parish | Worth |
| Site Address | Palmers Autocare Centre, Turners Hill Road, Crawley Down |



Reproduced from Ordnance Survey mapping. Mid Sussex District Council. 100021794. 2017